

# VOLUME 3

Family Cottidae (Sculpins) 55.1  
through  
Family Molidae (Molas) 60.1

# GEOGRAPHICAL DISTRIBUTION OF PUGET SOUND FISHES: MAPS AND DATA SOURCE SHEETS

Bruce S. Miller and Steven F. Borton

Fisheries Research Institute, College of Fisheries  
University of Washington, Seattle, Washington 98195

Studies supported by  
Washington Sea Grant Program and  
Washington State Department of Ecology

September 1980

GEOGRAPHICAL DISTRIBUTION OF PUGET SOUND FISHES:

MAPS AND DATA SOURCE SHEETS

Bruce S. Miller and Steven F. Borton  
Fisheries Research Institute, College of Fisheries  
University of Washington, Seattle, Washington 98195

VOLUME 3

Family Cottidae (Sculpins) 55.1  
through  
Family Molidae (Molas) 60.1

September 1980

Studies supported by  
Washington Sea Grant Program and  
Washington State Department of Ecology

Copies may be obtained at cost of reproduction.  
Please send requests to:

Editor, College of Fisheries  
354 Fisheries Center WH-10  
University of Washington  
Seattle, Washington 98195

CONTENTS OF VOLUME 3

	Page
ACKNOWLEDGMENTS . . . . .	iii
INTRODUCTION . . . . .	iv
KEY TO SOURCE SHEETS . . . . .	vii
EXPLANATION OF SOURCE CATEGORIES . . . . .	viii
LIST OF FAMILIES AND SPECIES . . . . .	x
MAPS AND SOURCE SHEETS . . . . .	55.1-60.1
BIBLIOGRAPHY . . . . .	xvi
INDEX TO COMMON NAMES . . . . .	xxvii

## ACKNOWLEDGMENTS

A very special thanks goes to Dr. Allan C. DeLacy, University of Washington College of Fisheries, for initiating and participating in the early work which finally led to the publication of this atlas.

We would like to thank the following individuals for the comprehensive log books they made available to us: T. S. English and C. M. Halstead (University of Washington, Department of Oceanography); R. Van Cleve and A. C. DeLacy (University of Washington, College of Fisheries); R. W. Tyler, E. O. Salo, and Q. J. Stober (University of Washington, Fisheries Research Institute); R. B. Grinols, (Peninsula College); G. S. DiDonato, A. E. Millikan, R. M. Buckley, and F. Haw (Washington State Department of Fisheries); W. L. High, and C. R. Hitz (National Marine Fisheries Service); R. I. Matsuda and R. S. Domenowske (Municipality of Metropolitan Seattle); and D. M. DesVoignes (Port of Seattle).

We wish to thank Patricia Peyton of Washington Sea Grant Communications, and thanks also go to the staff of the College of Fisheries Publications Center--Dorothy Beall, Jacob Davidson, Paula Duncan, Linda Haglund, Virginia Mills, and Muriel Mobley--for their contributions in preparing this manuscript for publication.

Compilation of this fish distribution information was done under the auspices of the College of Fisheries, University of Washington, Seattle. The work has been supported primarily by the Washington Sea Grant Program (National Oceanic and Atmospheric Administration) and by the Washington State Department of Ecology. The Oceanographic Commission of Washington provided a stipend to help defray some of the publication costs.

*Bruce S. Miller*

BRUCE S. MILLER  
Principal Investigator

NOAA Grants  
NC-1-72  
04-3-158-42

WSDOE Contract  
SWP 26/D

## GEOGRAPHICAL DISTRIBUTION OF PUGET SOUND FISHES:

### MAPS AND DATA SOURCE SHEETS

#### INTRODUCTION

The accompanying maps and data source sheets constitute a comprehensive compilation of records of Puget Sound fish species through 1973. Most records were originally compiled for the *Checklist for Puget Sound Fishes* (DeLacy, Miller, and Borton 1972).

All records were from five main sources: The literature; catalogued entries in the University of Washington collection of fishes; log records from the University of Washington Friday Harbor Laboratories; boat log records from the University of Washington College of Fisheries; and miscellaneous records, the bulk of which were from logs of state, federal, and University of Washington research projects. Records are arranged on the data source sheets in columns under the aforementioned headings. This method facilitated compilation of the records and provides the best way to add records in the future. A data source sheet key is provided to interpret individual entries. We have tried to avoid any duplication of records and have attempted to avoid records of questionable validity.

The Puget Sound region (Figure 1), for faunistic purposes, is defined as an area south and east of the United States-Canada international boundary line and east of longitude 123°28' in the Strait of Juan de Fuca. The further division of the Puget Sound region into 12 areas is based in part on oceanographic conditions but also reflects an arbitrary and expedient definition of areas with some attention to the intensity of the collecting efforts. A dot on the map of a particular species represents one record of that species having been caught or observed at that location. For example, a dot may represent a single fish caught by hook and line or 500 fish caught in one haul of an otter trawl. There is a corresponding data source sheet entry for every dot, but there may not be a dot for every data source sheet entry since once an area was filled with dots no more were added.

A wide assortment of gear has been employed in the collection of fish represented here (beach seines, bottom trawls, gillnets, purse seines, traps, spearfishing, hook and line, poisoning, etc.). There is also a great variation in the number of fish caught per record. It would not be appropriate to include such information as number of fish caught without also including other important information such as gear type, net mesh size, depth, bottom type, date, and time of day. Information such as numbers of fish caught can easily be misinterpreted without considering all other information about the collection. Including all pertinent information would not be appropriate considering the time and size limitations and goals of this project. The information is designed to provide an extensive source listing for all collections of fish in Puget Sound. People having a need for collection information or biological data such as length and weight should obtain the original source.

The relative sampling effort has varied greatly in the various areas. In general, lower Georgia Strait, the inner Strait of Juan de Fuca, Admiralty Inlet, and Colvos Passage have been sampled less intensively than other areas. The map of an abundant species, such as the English sole (*Parophrys vetulus*) which is caught by most types of gear and found in a wide depth range, indicates areas most intensively fished. Large blank areas on a map cannot be interpreted to mean that a particular species is not found in those areas. It only means that we have, as yet, no records for that species in those areas. This is often the result of lack of sampling effort for those areas or for that particular species. It is evident, however, for some species that they are more abundant in certain areas of Puget Sound; for example, the blackfin sculpin (*Malacocottus kincaidi*) is most abundant in Hood Canal. Further study of original catch data reveals that the blackfin sculpin is most often caught in deep trawls in areas of dense shrimp populations, such as are known to occur in Hood Canal.

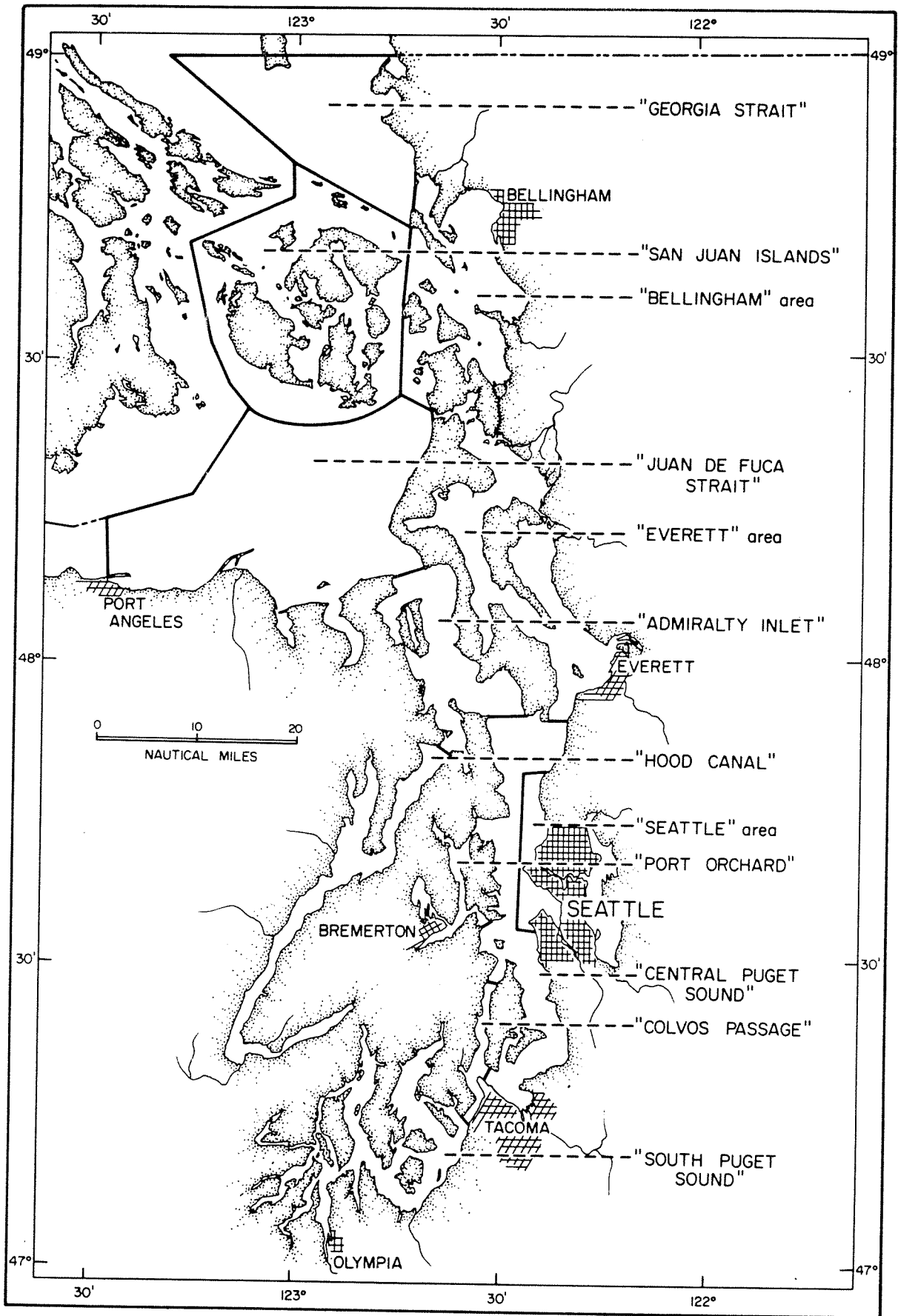


Figure 1. The 12 sampling areas used to group reports of fish occurrence in Puget Sound.

A phylogenetic order of families and species is used in the maps and source sheets (see the List of Families and Species). This order follows the standard set by the American Fisheries Society (1970). We have used Hart (1973) as our reference in those cases where the American Fisheries Society does not list a name. A decimal paging system is used to facilitate the addition of new records and species during future updating. Each family is indicated by the number preceding the decimal point. Species are listed in alphabetical order within a given family and paged consecutively by numbers following the decimal points. Source sheets follow each map and are paged separately by species.

The bibliography is of published records only. A "bibliography" or explanation of source sheet categories (p. xvi) is provided for locating or citing sources.

The authors would like to emphasize that they welcome any additional information that readers may be prepared to provide. Data are stored on magnetic cards so that records may be added easily. Periodic updating of this information is contemplated. It is our hope that work may soon begin on a similar project to gather information of fish records from the outer Strait of Juan de Fuca and the Washington Coast.

KEY TO SOURCE SHEETS

PS - Puget Sound, general	HC - Hood Canal
GS - Georgia Strait	CS - Central Puget Sound
JF - Juan de Fuca Strait	PO - Port Orchard
SJ - San Juan Islands	S - Seattle area
B - Bellingham area	CP - Colvos Passage
E - Everett area	SS - South Puget Sound
AI - Admiralty Inlet	

number of occurrences from this location from this source

5-SS: (Fort Steilacoom): Girard, 1859.

area location                      specific location or locations within area

1-PS: Jordan & Starke, 1896.

source gave location as "Puget Sound"--record is not mapped

1-CP: Jordan & Gilbert, 1882.

record in this area, but either there was not a more specific location given by the source or two or more hauls in different locations were lumped by the source--record is not mapped unless it is the only record for that area

73-AI: (White Rock; Port Townsend; north of Olele Pt.): Evermann and Goldsborough, 1907.

This means that of these 3 Admiralty Inlet records, one was from White Rock, and one was from Port Townsend, and one was from north of Olele Pt.

If this number were 15+ then 5+ were from White Rock...etc.

If this number were 50+ (Fishing areas, etc.) then all locations mentioned (listed) would be 50+ each.

Other information:

8-5206 A number preceding a boat log entry gives the number of occurrences in that collection or series of hauls at a certain location.

E (Gedney I.): Chapman and DeLacy 1933 (Duplicated by museum record).

No number indicates that there was a known but unmatched duplication (entry not mapped).

## EXPLANATION OF SOURCE CATEGORIES

### Published Records

*See Bibliography.* This includes a broad spectrum of printed material (many technical reports).

### University of Washington Museum Collection

These records are from notebooks listing the specimens preserved in the College of Fisheries Museum. The notebooks are kept in the museum.

### Friday Harbor Laboratory Log

These logs are of collections made largely in the San Juan Islands and in connection with class or research work at the University of Washington, Friday Harbor Laboratories and/or the College of Fisheries.

### University of Washington Boat Log

These logs list collections made using some of the research vessels (mainly the COMMANDO) of the College of Fisheries. Also listed are many of the class beach seine trips. The logs are available through the Dean's Office at the College of Fisheries.

### Miscellaneous Logs

This is a potpourri of any legitimate record or set of records which cannot be classified by the above categories. They range from logs of various research institutions to verified phone calls and photographs from marine scientists. The following is an alphabetized listing and explanation of the abbreviated citations of important logs in the miscellaneous category which need further explanation.

*FRI, Tyler Data Sheets, 1965.* Data sheets from a research project in Bellingham Bay conducted by the Fisheries Research Institute at the College of Fisheries.

*METRO, 1963-70.* Records from collections made by the Municipality of Metropolitan Seattle in areas near sewage treatment plants.

*NIH (date or collection number).* Records from trawl and beach seine collections made under the direction of Dr. Bruce S. Miller as part of various National Institute of Health grants.

*NMFS, COBB - (cruise or date of cruise).* Records from trawl collections of the R/V COBB made by the U.S. Department of Commerce, National Marine Fisheries Service.

*Sea Grant (date or collection number).* Records from trawl and beach seine collections made under the direction of Dr. Bruce S. Miller as part of several individual grants.

*U.W. Oceanography, 1964-67.* U.W. Oceanography, P.G. (Port Gardner) or P.O. (Port Orchard), and other variations. Records from research collections made under the direction of Dr. T. Saunders English of the University of Washington, Department of Oceanography. Most collections were made by beam trawl from the R/V HOH.

*Van Cleve, Trap, 1961-65.* Records from test collections made with a College of Fisheries automated bottom sampler under the direction of Dr. Richard Van Cleve.

*WSDF, Commercial catch comp., 1966-71.* Records compiled from commercial fishing data as part of the catch composition estimation program of the Washington State Department of Fisheries.

*WSDF, Groundfish trawl, (date).* Records from trawls made by the Washington State Department of Fisheries.

*WSDF, Gulf Georgia, 1969.* Records from trawl investigations made by the Washington State Department of Fisheries in the Gulf (Strait) of Georgia.

*WSDF, Sport Fish, 1965-70.* Records from information collected during the sport fishery boat check program of the Washington State Department of Fisheries.

LIST OF FAMILIES AND SPECIES

	Page
<u>VOLUME 1</u>	
FAMILY PETROMYZONTIDAE (Lampreys)	
<i>Entosphenus tridentatus</i> , Pacific lamprey . . . . .	1.1
<i>Lampetra ayresi</i> , river lamprey . . . . .	1.2
FAMILY HEXANCHIDAE (Cow Sharks)	
<i>Hexanchus griseus</i> , sixgill shark . . . . .	2.1
<i>Notorynchus maculatus</i> , sevengill shark . . . . .	2.2
FAMILY ALOPIIDAE (Thresher Sharks)	
<i>Alopias vulpinus</i> , thresher shark . . . . .	3.1
FAMILY LAMNIDAE (Mackerel Sharks)	
<i>Cetorhinus maximus</i> , basking shark . . . . .	4.1
<i>Lamna ditropis</i> , salmon shark . . . . .	4.2
FAMILY SCYLIORHINIDAE (Cat Sharks)	
<i>Apristurus brunneus</i> , brown cat shark . . . . .	5.1
FAMILY CARCHARHINIDAE (Requiem Sharks)	
<i>Prionace glauca</i> , blue shark . . . . .	6.1
FAMILY SQUALIDAE (Dogfish Sharks)	
<i>Somniosus pacificus</i> , Pacific sleeper shark . . . . .	7.1
<i>Squalus acanthias</i> , spiny dogfish . . . . .	7.2
FAMILY SQUATINIDAE (Angel Sharks)	
<i>Squatina californica</i> , Pacific angel shark . . . . .	8.1
FAMILY TORPEDINIDAE (Electric Rays)	
<i>Torpedo californica</i> , Pacific electric ray . . . . .	9.1
FAMILY RAJIDAE (Skates)	
<i>Raja binoculata</i> , big skate . . . . .	10.1
<i>Raja kincaidi</i> , black skate . . . . .	10.2
<i>Raja rhina</i> , longnose skate . . . . .	10.3
<i>Raja stellulata</i> , starry skate . . . . .	10.4
FAMILY CHIMAERIDAE (Chimaeras)	
<i>Hydrolagus cclliei</i> , ratfish . . . . .	11.1
FAMILY ACIPENSERIDAE (Sturgeons)	
<i>Acipenser meairostris</i> , green sturgeon . . . . .	12.1
<i>Acipenser transmontanus</i> , white sturgeon . . . . .	12.2
FAMILY NEMICHTHYIDAE (Snipe Eels)	
<i>Nemichthys scolopaceus</i> , slender snipe eel . . . . .	13.1
FAMILY CLUPEIDAE (Herrings)	
<i>Alosa sapidissima</i> , American shad . . . . .	14.1
<i>Clupea harengus pallasii</i> , Pacific herring . . . . .	14.2
<i>Sardinops sagax</i> , Pacific sardine . . . . .	14.3
FAMILY ENGRAULIDAE (Anchovies)	
<i>Engraulis mordax</i> , northern anchovy . . . . .	15.1
FAMILY SALMONIDAE (Salmons and Trouts)	
<i>Oncorhynchus gorbuscha</i> , pink salmon . . . . .	16.1
<i>Oncorhynchus keta</i> , chum salmon . . . . .	16.2
<i>Oncorhynchus kisutch</i> , coho salmon . . . . .	16.3
<i>Oncorhynchus nerka</i> , sockeye salmon . . . . .	16.4
<i>Oncorhynchus tshawytscha</i> , chinook salmon . . . . .	16.5
<i>Salmo clarki</i> , cutthroat trout . . . . .	16.6
<i>Salmo gairdneri</i> , rainbow trout . . . . .	16.7
<i>Salvelinus malma</i> , Dolly Varden . . . . .	16.8

	Page
FAMILY OSMERIDAE (Smelts)	
<i>Allosmerus elongatus</i> , whitebait smelt . . . . .	17.1
<i>Hypomesus pretiosus</i> , surf smelt . . . . .	17.2
<i>Mallotus villosus</i> , capelin . . . . .	17.3
<i>Spirinchus thaleichthys</i> , longfin smelt . . . . .	17.4
<i>Thaleichthys pacificus</i> , eulachon . . . . .	17.5
FAMILY PARALEPIDAE (Barracudinas)	
<i>Notolepis rissoi rissoi</i> , ribbon barracudina . . . . .	18.1
FAMILY SYNODONTIDAE (Lizardfishes)	
<i>Synodus lucioceps</i> , California lizardfish . . . . .	19.1
FAMILY ALEPISAUROIDAE (Lancetfishes)	
<i>Alepisaurus ferox</i> , longnose lancetfish . . . . .	20.1
FAMILY MYCTOPHIDAE (Lanternfishes)	
<i>Diaphus theta</i> , California headlightfish . . . . .	21.1
<i>Stenobranchius leucopsarus</i> , northern lampfish . . . . .	21.2
<i>Tarletonbeania crenularis</i> , blue lanternfish . . . . .	21.3
FAMILY BATRACHOIDIDAE (Toadfishes)	
<i>Porichthys notatus</i> , plainfin midshipman . . . . .	22.1
FAMILY GOBIESOCIDAE (Clingfishes)	
<i>Gobiesox maeandricus</i> , northern clingfish . . . . .	23.1
FAMILY GADIDAE (Codfishes)	
<i>Gadus macrocephalus</i> , Pacific cod . . . . .	24.1
<i>Merluccius productus</i> , Pacific hake . . . . .	24.2
<i>Microgadus proximus</i> , Pacific tomcod . . . . .	24.3
<i>Theragra chalcogramma</i> , walleye pollock . . . . .	24.4
FAMILY OPHIDIIDAE (Brotulas)	
<i>Brosmophycis marginata</i> , red brotula . . . . .	25.1
FAMILY ZOARCIDAE (Eelpouts)	
<i>Lycodapus mandibularis</i> , pallid eelpout . . . . .	26.1
<i>Lycodes brevipes</i> , shortfin eelpout . . . . .	26.2
<i>Lycodes diapterus</i> , black eelpout . . . . .	26.3
<i>Lycodes palearis</i> , wattled eelpout . . . . .	26.4
<i>Lycodopsis pacifica</i> , blackbelly eelpout . . . . .	26.5
FAMILY SCOMBERESOCIDAE (Sauries)	
<i>Cololabis saira</i> , Pacific saury . . . . .	27.1
FAMILY CYPRINODONTIDAE (Killifishes)	
<i>Cyprinodon variegatus</i> , sheepshead minnow . . . . .	28.1
FAMILY TRACHIPTERIDAE (Ribbonfishes)	
<i>Trachipterus altivelis</i> , king-of-the-salmon . . . . .	29.1
FAMILY GASTEROSTEIDAE (Sticklebacks)	
<i>Aulorhynchus flavidus</i> , tube-snout . . . . .	30.1
<i>Gasterosteus aculeatus</i> , threespine stickleback . . . . .	30.2
FAMILY SYNGNATHIDAE (Pipefishes)	
<i>Syngnathus griseolineatus</i> , bay pipefish . . . . .	31.1
<u>VOLUME 2</u>	
FAMILY PERCICHTHYIDAE (Temperate Basses)	
<i>Morone saxatilis</i> , striped bass . . . . .	32.1
FAMILY CARANGIDAE (Jacks and Pompanos)	
<i>Trachurus symmetricus</i> , jack mackerel . . . . .	33.1

	Page
FAMILY BRAMIDAE (Pomfrets)	
<i>Brama japonica</i> , Pacific pomfret . . . . .	34.1
FAMILY SCIAENIDAE (Drums)	
<i>Cynoscion nobilis</i> , white seabass . . . . .	35.1
<i>Genyonemus lineatus</i> , white croaker . . . . .	35.2
FAMILY EMBIOTOCIDAE (Surfperches)	
<i>Brachyistius frenatus</i> , kelp perch . . . . .	36.1
<i>Cymatogaster aggregata</i> , shiner perch . . . . .	36.2
<i>Embiotoca lateralis</i> , striped seaperch . . . . .	36.3
<i>Hyperprosopon ellipticum</i> , silver surfperch . . . . .	36.4
<i>Phanerodon furcatus</i> , white seaperch . . . . .	36.5
<i>Rhacochilus vacca</i> , pile perch . . . . .	36.6
FAMILY SPHYRAENIDAE (Barracudas)	
<i>Sphyraena argentea</i> , Pacific barracuda . . . . .	37.1
FAMILY TRICHODONTIDAE (Sandfishes)	
<i>Trichodon trichodon</i> , Pacific sandfish . . . . .	38.1
FAMILY BATHYMASTERIDAE (Ronquils)	
<i>Ronquilus jordani</i> , northern ronquil . . . . .	39.1
FAMILY STICHAEIDAE (Pricklebacks)	
<i>Anoplarchus insignis</i> , slender cockscomb . . . . .	40.1
<i>Anoplarchus purpureus</i> , high cockscomb . . . . .	40.2
<i>Chirolophus nugator</i> , mosshead warbonnet . . . . .	40.3
<i>Chirolophus polyactocephalus</i> , decorated warbonnet . . . . .	40.4
<i>Lumpenus maculatus</i> , daubed shanny . . . . .	40.5
<i>Lumpenus sagitta</i> , snake prickleback . . . . .	40.6
<i>Phytichthys chirus</i> , ribbon prickleback . . . . .	40.7
<i>Plectobranchnus evides</i> , bluebarred prickleback . . . . .	40.8
<i>Poroclinus rothrocki</i> , whitebarred prickleback . . . . .	40.9
<i>Xiphister atropurpureus</i> , black prickleback . . . . .	40.10
<i>Xiphister mucosus</i> , rock prickleback . . . . .	40.11
FAMILY PHOLIDAE (Gunnels)	
<i>Apodichthys flavidus</i> , penpoint gunnel . . . . .	41.1
<i>Pholis clemensi</i> , longfin gunnel . . . . .	41.2
<i>Pholis laeta</i> , crescent gunnel . . . . .	41.3
<i>Pholis ornata</i> , saddleback gunnel . . . . .	41.4
<i>Pholis schultzi</i> , red gunnel . . . . .	41.5
<i>Xererpes fuccrum</i> , rockweed gunnel . . . . .	41.6
FAMILY ANARRHICHADIDAE (Wolffishes)	
<i>Anarrhichthys ocellatus</i> , wolf-eel . . . . .	42.1
FAMILY PTILICHTHYIDAE (Quillfishes)	
<i>Ptilichthys goodei</i> , quillfish . . . . .	43.1
FAMILY CRYPTACANTHODIDAE (Wrymouths)	
<i>Delolepis gigantea</i> , giant wrymouth . . . . .	44.1
<i>Lyconectes aleutensis</i> , dwarf wrymouth . . . . .	44.2
FAMILY SCYTALINIDAE (Graveldivers)	
<i>Scytalina cerdale</i> , graveldiver . . . . .	45.1
FAMILY AMMODYTIDAE (Sand Lances)	
<i>Ammodytes hexapterus</i> , Pacific sand lance . . . . .	46.1
FAMILY GOBIIDAE (Gobies)	
<i>Clevelandia ios</i> , arrow goby . . . . .	47.1
<i>Coryphopterus nicholsi</i> , blackeye goby . . . . .	47.2
<i>Lepidogobius lepidus</i> , bay goby . . . . .	47.3
FAMILY TRICHIURIDAE (Cutlassfishes)	
<i>Benthodesmus simonyi</i> , frostfish . . . . .	48.1

	Page
FAMILY SCOMBRIDAE (Mackerels and Tunas)	
<i>Sarda chiliensis</i> , Pacific bonita . . . . .	49.1
<i>Scomber japonicus</i> , chub mackerel . . . . .	49.2
FAMILY STROMATEIDAE (Butterfishes)	
<i>Peprilus simillimus</i> , Pacific pompano . . . . .	50.1
FAMILY ICOSTEIDAE (Ragfishes)	
<i>ICosteus aenigmaticus</i> , ragfish . . . . .	51.1
FAMILY SCORPAENIDAE (Rockfishes)	
<i>Sebastes aleutianus</i> , rougheyeye rockfish . . . . .	52.1
<i>Sebastes alutus</i> , Pacific ocean perch . . . . .	52.2
<i>Sebastes auriculatus</i> , brown rockfish . . . . .	52.3
<i>Sebastes batcocki</i> , redbanded rockfish . . . . .	52.4
<i>Sebastes brevispinis</i> , silvergray rockfish . . . . .	52.5
<i>Sebastes caurinus</i> , copper rockfish . . . . .	52.6
<i>Sebastes crameri</i> , darkblotched rockfish . . . . .	52.7
<i>Sebastes diploproa</i> , splitnose rockfish . . . . .	52.8
<i>Sebastes elcngatus</i> , greenstriped rockfish . . . . .	52.9
<i>Sebastes emphaeus</i> , Puget Sound rockfish . . . . .	52.10
<i>Sebastes entomelas</i> , widow rockfish . . . . .	52.11
<i>Sebastes flavidus</i> , yellowtail rockfish . . . . .	52.12
<i>Sebastes helvomaculatus</i> , rosethorn rockfish . . . . .	52.13
<i>Sebastes maliger</i> , quillback rockfish . . . . .	52.14
<i>Sebastes melanops</i> , black rockfish . . . . .	52.15
<i>Sebastes miniatus</i> , vermilion rockfish . . . . .	52.16
<i>Sebastes mystinus</i> , blue rockfish . . . . .	52.17
<i>Sebastes nebulosus</i> , China rockfish . . . . .	52.18
<i>Sebastes nigrocinctus</i> , tiger rockfish . . . . .	52.19
<i>Sebastes paucispinis</i> , bocaccio . . . . .	52.20
<i>Sebastes pinniger</i> , canary rockfish . . . . .	52.21
<i>Sebastes proriger</i> , redstripe rockfish . . . . .	52.22
<i>Sebastes rosaceus</i> , rosy rockfish . . . . .	52.23
<i>Sebastes ruberrimus</i> , yelloweye rockfish . . . . .	52.24
<i>Sebastes saxicola</i> , stripetail rockfish . . . . .	52.25
<i>Sebastes zacentrus</i> , sharpchin rockfish . . . . .	52.26
<i>Sebastolobus alascanus</i> , shortspine thornyhead . . . . .	52.27
FAMILY ANOPLPOMATIDAE (Sablefishes)	
<i>Anoplopoma fimbria</i> , sablefish . . . . .	53.1
FAMILY HEXAGRAMMIDAE (Greenlings)	
<i>Hexagrammos decagrammus</i> , kelp greenling . . . . .	54.1
<i>Hexagrammos lagocephalus</i> , rock greenling . . . . .	54.2
<i>Hexagrammos stelleri</i> , whitespotted greenling . . . . .	54.3
<i>Ophiodon elongatus</i> , lingcod . . . . .	54.4
<i>Oxylebius pictus</i> , painted greenling . . . . .	54.5
<i>Zaniolepis latipinnis</i> , longspine combfish . . . . .	54.6
VOLUME 3	
FAMILY COTTIDAE (Sculpins)	
<i>Artedius fenestralis</i> , padded sculpin . . . . .	55.1
<i>Artedius harringtoni</i> , scalyhead sculpin . . . . .	55.2
<i>Artedius lateralis</i> , smoothhead sculpin . . . . .	55.3
<i>Artedius meanyi</i> , Puget Sound sculpin . . . . .	55.4
<i>Artedius notospilotus</i> , bonehead sculpin . . . . .	55.5
<i>Ascelichthys rhodorus</i> , rosy lip sculpin . . . . .	55.6
<i>Blepsias cirrhosus</i> , silverspotted sculpin . . . . .	55.7
<i>Chitonotus pugetensis</i> , roughback sculpin . . . . .	55.8
<i>Clinocottus acuticeps</i> , sharpnose sculpin . . . . .	55.9
<i>Clinocottus embryum</i> , calico sculpin . . . . .	55.10
<i>Clinocottus globiceps</i> , mosshead sculpin . . . . .	55.11
<i>Dasycottus setiger</i> , spinyhead sculpin . . . . .	55.12
<i>Enophrys bison</i> , buffalo sculpin . . . . .	55.13

	Page
FAMILY COTTIDAE (continued)	
<i>Gilbertidia sigalutes</i> , soft sculpin . . . . .	55.14
<i>Hemilepidotus hemilepidotus</i> , red Irish lord . . . . .	55.15
<i>Hemilepidotus spinosus</i> , brown Irish lord . . . . .	55.16
<i>Icelinus borealis</i> , northern sculpin . . . . .	55.17
<i>Icelinus burchami</i> , dusky sculpin . . . . .	55.18
<i>Icelinus filamentosus</i> , threadfin sculpin . . . . .	55.19
<i>Icelinus tenuis</i> , spotfin sculpin . . . . .	55.20
<i>Jordania zonope</i> , longfin sculpin . . . . .	55.21
<i>Leptocottus armatus</i> , Pacific staghorn sculpin . . . . .	55.22
<i>Malacocottus kincaidi</i> , blackfin sculpin . . . . .	55.23
<i>Myoxocephalus polyacanthocephalus</i> , great sculpin . . . . .	55.24
<i>Nautichthys oculo-fasciatus</i> , sailfin sculpin . . . . .	55.25
<i>Oligocottus maculosus</i> , tidepool sculpin . . . . .	55.26
<i>Oligocottus rimensis</i> , saddleback sculpin . . . . .	55.27
<i>Oligocottus snyderi</i> , fluffy sculpin . . . . .	55.28
<i>Psychrolutes paradoxus</i> , tadpole sculpin . . . . .	55.29
<i>Radulinus asprellus</i> , slim sculpin . . . . .	55.30
<i>Radulinus boleoides</i> , darter sculpin . . . . .	55.31
<i>Rhamphocottus richardsoni</i> , grunt sculpin . . . . .	55.32
<i>Scorpaenichthys marmoratus</i> , cabezon . . . . .	55.33
<i>Synchirus gilli</i> , manacled sculpin . . . . .	55.34
<i>Triglops macellus</i> , roughspine sculpin . . . . .	55.35
<i>Triglops pingeli</i> , ribbed sculpin . . . . .	55.36
FAMILY AGONIDAE (Poachers)	
<i>Agonopsis emmelane</i> , northern spearnose poacher . . . . .	56.1
<i>Agonus acipenserinus</i> , sturgeon poacher . . . . .	56.2
<i>Anoplagonus inermis</i> , smooth alligatorfish . . . . .	56.3
<i>Asterotheca alascana</i> , gray starsnout . . . . .	56.4
<i>Asterotheca infraspinata</i> , spinycheek starsnout . . . . .	56.5
<i>Asterotheca pentacanthus</i> , bigeye poacher . . . . .	56.6
<i>Bathyagonus nigripinnis</i> , blackfin poacher . . . . .	56.7
<i>Bothragonus swani</i> , rockhead . . . . .	56.8
<i>Hypsagonus quadricornis</i> , fourhorn poacher . . . . .	56.9
<i>Ocella verrucosa</i> , warty poacher . . . . .	56.10
<i>Odontopyxis trispinosa</i> , pygmy poacher . . . . .	56.11
<i>Pallasina barbata</i> , tubenose poacher . . . . .	56.12
<i>Xeneretmus latifrons</i> , blacktip poacher . . . . .	56.13
<i>Xeneretmus triacanthus</i> , bluespotted poacher . . . . .	56.14
FAMILY CYCLOPTERIDAE (Lumpfishes and Snailfishes)	
<i>Careproctus melanurus</i> , blacktail snailfish . . . . .	57.1
<i>Eumicrotremus orbis</i> , Pacific spiny lumpsucker . . . . .	57.2
<i>Liparis calliodon</i> , spotted snailfish . . . . .	57.3
<i>Liparis cyclopus</i> , ribbon snailfish . . . . .	57.4
<i>Liparis dennyi</i> , marbled snailfish . . . . .	57.5
<i>Liparis florae</i> , tidepool snailfish . . . . .	57.6
<i>Liparis fucersis</i> , slipskin snailfish . . . . .	57.7
<i>Liparis pulchellus</i> , showy snailfish . . . . .	57.8
<i>Nectoliparis pelagicus</i> , tadpole snailfish . . . . .	57.9
<i>Polypera beringiana</i> , Bering snailfish . . . . .	57.10
<i>Polypera greeni</i> , lobefin snailfish . . . . .	57.11
FAMILY BOTHIDAE (Lefteye Flounders)	
<i>Citharichthys sordidus</i> , Pacific sanddab . . . . .	58.1
<i>Citharichthys stigmaeus</i> , speckled sanddab . . . . .	58.2
FAMILY PLEURONECTIDAE (Righteye Flounders)	
<i>Atheresthes stomias</i> , arrowtooth flounder . . . . .	59.1
<i>Eopsetta jorāani</i> , petrale sole . . . . .	59.2
<i>Glyptocephalus zachirus</i> , rex sole . . . . .	59.3
<i>Hippoglossoides elassodon</i> , flathead sole . . . . .	59.4
<i>Hippoglossus stenolepis</i> , Pacific halibut . . . . .	59.5
<i>Isopsetta isolepis</i> , butter sole . . . . .	59.6
<i>Lepidopsetta bilineata</i> , rock sole . . . . .	59.7
<i>Lyopsetta exilis</i> , slender sole . . . . .	59.8

	Page
FAMILY PLEURONECTIDAE (continued)	
<i>Microstomus pacificus</i> , Dover sole . . . . .	59.9
<i>Parophrys vetulus</i> , English sole . . . . .	59.10
<i>Platichthys stellatus</i> , starry flounder . . . . .	59.11
<i>Pleuronichthys coenosus</i> , C-0 sole . . . . .	59.12
<i>Psettichthys melanostictus</i> , sand sole . . . . .	59.13
FAMILY MOLIDAE (Molas)	
<i>Mola mola</i> , ocean sunfish . . . . .	60.1

## BIBLIOGRAPHY

- Acena y Puntanilla, S. P. 1942. A new genus and three new species of digenetic trematodes from Puget Sound fishes. M.S. Thesis, Univ. Washington, Seattle.
- Allen, G. H. 1956. Migration, distribution, and movement of Puget Sound silver salmon. Ph.D. Dissertation, Univ. Washington, Seattle.
- Allen, G. H., A. C. DeLacy, and D. W. Gotshall. 1960. Quantitative sampling of marine fishes--a problem in fish behavior and fishing gear. Pages 448-511 *in* Waste disposal in the marine environment. Pergamon Press. [Also Univ. Washington, Coll. Fish. Contrib. 70.]
- American Fisheries Society. 1970. A list of common and scientific names of fishes from the United States and Canada. 3rd ed. Amer. Fish. Soc., Spec. Publ. 6, Washington, D.C. 150 pp.
- Anderson, R. D., and K. K. Chew. 1972. Preliminary study on the transient species of fish in Big Beef harbor. Trans. Amer. Fish. Soc. 101(4):726-729.
- Atkinson, C. E., J. H. Rose, and T. O. Duncan. 1967. Salmon on the North Pacific Ocean. Part IV. Spawning populations of North Pacific salmon. Int. N. Pac. Fish. Comm., Bull. 23:43-223.
- Batts, B. S. 1960. Further occurrence of the California pompano, *Palometa simillima* (Ayres) in Puget Sound, Washington. Copeia 1960 (2):146-147.
- Batts, B. S. 1961. Intertidal fishes as food of the common garter snake. Copeia 1961 (3):350-351.
- Bayliff, W. H. 1953. Marked salmon returns in 1952. Pages 33-38 *in* Puget Sound investigations. Washington State Dep. Fish., Prog. Rep. Dec. 1952-Feb. 1953.
- Bayliff, W. H. 1959. Notes on the taxonomy and distribution of certain zoarcid fishes in the northeastern Pacific. Copeia 1959 (1):78-80.
- Bean, B. A. 1899. Notes on the capture of rare fishes. Proc. U.S. Nat. Mus. 21:639-640.
- Bean, T. H. 1884. Notes on some fishes collected by James C. Swan in Washington Territory, including a new species of *Macrurus*. Proc. U.S. Nat. Mus. 6:362-364.
- Bean, T. H., and B. A. Bean. 1897. Fishes collected at Bering and Copper Islands by Nicolai A. Grebnitski and Leonhard Stejneger. Proc. U.S. Nat. Mus. 19:237-251.
- Bonham, K. 1954. Food of the dogfish, *Squalus acanthias*. Washington State Dep. Fish., Fish. Res. Paper 1(2):25-36.
- Bonham, K., and P. R. Olson. 1956. The white sea bass, *Cynoscion nobilis*, in Puget Sound. Copeia 1956 (1):64-65.
- Burke, C. V. 1930. Revision of the fishes of the family Liparidae. U.S. Nat. Mus., Bull. 150:i-xii, 1-204.
- Carter, W. R., III. 1965. Racial variations of the arrow goby, *Clevelandia ios* (Jordan and Gilbert) 1882 in Puget Sound and on the coast of Washington State. M.S. Thesis, Univ. Washington, Seattle.
- Chapman, W. M. 1942. Basking sharks on the Washington coast. Copeia 1942 (1):51.

- Chapman, W. M., and A. C. DeLacy. 1933. Notes on the fishes of the State of Washington. *Copeia* 1933 (2):102-103.
- Chapman, W. M., M. Katz, and D. W. Erickson. 1941. The races of herring in the State of Washington. Washington State Dep. Fish., Biol. Rep. 33A. 35 pp.
- Chew, K. K. 1970. Preliminary survey of macrofauna in Anderson Cove. A report prepared for Boise Cascade Properties, Inc. 43 pp.
- Chuinard, R. G. 1966. The natural history and pathology of epidermal papillomas of flathead sole, *Hippoglossoides elassodon*, from East Sound of Orcas Island, Washington. M.S. Thesis, Univ. Oregon, Eugene.
- Clemens, W. A., and G. V. Wilby. 1961. Fishes of the Pacific Coast of Canada. Fish. Res. Board Can., Bull. 68. 443 pp.
- Cobb, J. N. 1930. Pacific salmon fisheries. U.S. Bur. Fish., Rep. to Comm. Fish. 1930. Pp. 409-704. [Also Bur. Fish. Doc. 1092.]
- Collins, J. W. 1892. Report on the fisheries of the Pacific Coast of the United States. U.S. Comm. Fish and Fisheries, Rep. to Comm. 1888. Pp. 3-269.
- Cooney, R. T. 1967. Diel differences in trawl catches of some demersal fishes. M.S. Thesis, Univ. Washington, Seattle.
- Crawford, D. R. 1927. Records of rare fishes from the North Pacific during 1925. *Copeia* 1927 (160):182-184.
- Dayton, L. M. 1969. Morphological and physiological studies of the thyroid of the ratfish, *Hydrolagus colliei*. M.S. Thesis, Univ. Washington, Seattle.
- DeLacy, A. C., and W. M. Chapman. 1935. Notes on some elasmobranchs of Puget Sound, with descriptions of their egg cases. *Copeia* 1935 (2):63-67.
- DeLacy, A. C., and T. S. English. 1954. Variations in beach seine samples caused by net length and repeated hauls. *Ecology* 35(1):18-20.
- DeLacy, A. C., B. S. Miller, and S. F. Borton. 1972. Checklist of Puget Sound fishes. Washington Sea Grant Program WSG 72-3. 43 pp.
- DeLacy, A. C., and F. Neave. 1947. Migration of pink salmon in southern British Columbia and Washington in 1945. Fish. Res. Board Can., Bull. 74. [Also Washington State Dep. Fish., Biol. Rep. 47A, 11 pp.]
- DiDonato, G. 1969. The 1968 Washington trawl landings by Pacific Marine Fisheries Commission and state statistical area. Washington State Dep. Fish., Res. Div., Groundfish Data Rep., Ser. 5. 43 pp.
- el-Sayed, S. Z. 1959. Population dynamics of English sole (*Parophrys vetulus*, Girard) in Puget Sound, Washington, with special reference to the problems of sampling. Ph.D. Dissertation, Univ. Washington, Seattle.
- English, T. S. 1957. Preliminary assessment of the English sole in Port Gardner, Washington. *J. Water Poll. Control Fed.* 39(8):1337-1350.
- Evermann, B. W., and E. L. Goldsborough. 1907. The fishes of Alaska. U.S. Bur. Fish., Bull. 26:219-360.

- Evermann, B. W., and S. E. Meek. 1898. A report upon salmon investigations in the Columbia River Basin and elsewhere on the Pacific Coast in 1896. U.S. Fish. Comm., Bull. 17:15-84.
- Fishermen's News. 1963a. Sound gillnets take bonito. Seattle, Washington 19(1):8.
- Fishermen's News. 1963b. Unusual catch. Seattle, Washington 19(17):7.
- Fishermen's News. 1963c. Bonito. Seattle, Washington 19(19):8.
- Fishing and Hunting News. 1972a. Cutts returning to Camano Island. Seattle, Washington. July 22, 1972:2.
- Fishing and Hunting News. 1972b. Hat Island yields hefty salmon. Seattle, Washington. July 29, 1972:6.
- Fitzgerald, J. W. 1953. Puget Sound sport catch, chinooks and silvers, 1949-1952 by areas. Page 46 *in* Puget Sound investigations. Washington State Dep. Fish., Prog. Rep., Dec. 1952-Feb. 1953.
- Fowler, H. W. 1912. Notes on salmonoid and related fishes. Proc. Acad. Nat. Sci., Philadelphia 63:551-571.
- Garman, S. 1908. New Plagiostomia and Chismopnea. Harvard Coll. Bull. Mus. Comp. Zool. 51(9):251-256.
- Garman, S. 1913. The Plagiostomia (sharks, skates, and rays). Harvard Coll. Mem. Mus. Comp. Zool. 36:1-528.
- Gilbert, C. H. 1839. Description of a new species of *Bathymaster* (*B. jordani*), from Puget Sound and Alaska. Proc. U.S. Nat. Mus. 11:554.
- Gilbert, C. H. 1895. The ichthyological collections of the steamer "Albatross" during the years 1890 and 1891. U.S. Comm. Fish and Fisheries, Rep. to Comm. 1893. Pp. 393-476.
- Gilbert, C. H. 1904. Notes on fishes from the Pacific Coast of North America. Proc. California Acad. Sci., Ser. 3, 3:255-271.
- Gilbert, C. H. ; and J. C. Thompson. 1905. Notes on the fishes of Puget Sound. Proc. U.S. Nat. Mus. 28:973-987.
- Gill, T. 1863a. Descriptions of new species of Alepidosauroidae. Proc. Acad. Nat. Sci., Philadelphia 14:127-132.
- Gill, T. 1863b. On the classification of the families and genera of Squali of California. Proc. Acad. Nat. Sci., Philadelphia 14:483-501.
- Gill, T. 1865. Second contribution to the selachology of California. Proc. Acad. Nat. Sci., Philadelphia 16:147-151.
- Girard, C. 1856a. Characteristics of some cartilaginous fishes of the Pacific Coast of North America. Proc. Acad. Nat. Sci., Philadelphia 7:196-197.
- Girard, C. 1856b. Notice upon the viviparous fishes inhabiting the Pacific Coast of North America, with an enumeration of the species observed. Proc. Acad. Nat. Sci., Philadelphia 7:318-323.
- Girard, C. 1857a. Contributions to the ichthyology of the western coast of the United States, from specimens in the Museum of the Smithsonian Institution. Proc. Acad. Nat. Sci., Philadelphia 8:131-137.

- Girard, C. 1857b. Notice upon the species of the genus *Salmo*, of authors, observed chiefly in Oregon and California. Proc. Acad. Nat. Sci., Philadelphia 8:217-220.
- Girard, C. 1858. Notice upon new genera and new species of marine and freshwater fishes from western North America. Proc. Acad. Nat. Sci., Philadelphia 9:200-202.
- Girard, C. 1859. Fishes, Part IV. Pages 1-400 in Reports of explorations and surveys, to ascertain the most practicable and economical route for a railroad from the Mississippi River to the Pacific Ocean. 33rd Congress, 2nd Session House Executive Doc. 91, 11(10).
- Good, H. V. 1940. A study of an epithelial tumor of *Parophrys vetulus*. M.S. Thesis, Univ. Washington, Seattle.
- Greenfield, D. W., and R. B. Grinols. 1965. *Cyprinodon variegatus* on the Olympic Peninsula, Washington. Copeia 1965 (1):115-116.
- Greenwood, M. R. 1957. Bottom trawling exploration in the Strait of Juan de Fuca--February to March 1956. Comm. Fish. Rev. 19(3):1-10.
- Gunther, A. 1860. Catalogue of the fishes in the British Museum. Printed by order of the Trustees, London 2. 548 pp.
- Gunther, A. 1862. Catalogue of the fishes in the British Museum. Printed by order of the Trustees, London 4. 534 pp.
- Gunther, A. 1864. Catalogue of the fishes in the British Museum. Printed by order of the Trustees, London 5. 455 pp.
- Gunther, A. 1866. Catalogue of the fishes in the British Museum. Printed by order of the Trustees, London 6. 368 pp.
- Halkett, A. 1913. Checklist of the fishes of the Dominion of Canada and Newfoundland. King's Printer, Ottawa. 138 pp.
- Halstead, B. W. 1950. The capture of a wattled eel pout, *Lycodes palearis*, from Fidalgo Island, Washington, and the distributional record of this species. Copeia 1950 (4):317.
- Hanson, D. 1967. Cardiovascular dynamics and aspects of gas exchange in Chondrichthyes. Ph.D. Dissertation, Univ. Washington, Seattle.
- Harris, J. A. 1965. A comparative study of a new bottom-sampler with a Van Veen grab and an otter trawl. M.S. Thesis, Univ. Washington, Seattle.
- Hart, J. F. 1935. Cestoda from fishes of Puget Sound. Ph.D. Dissertation, Univ. Washington, Seattle.
- Hart, J. L. 1973. Pacific fishes of Canada. Fish Res. Board Can., Bull. 180:740 pp.
- Haw, F., and R. M. Buckley. 1971. Saltwater fishing in Washington. Stanley N. Jones, Seattle. 192 pp.
- Heath, H. 1910. The association of a fish with a hydroid. Biol. Bull. 19(2):73-78.
- High, W. L. 1966. Recent captures of the California pompano (*Palometa simillima*) and the sandfish (*Trichodon trichodon*) in Puget Sound. Washington State Dep. Fish., Fish. Res. Papers 2(4):53-54.
- Holland, G. A. 1969. Age, growth and mortality of races of English sole (*Parophrys vetulus*) in Puget Sound, Washington. Pac. Mar. Fish. Comm., Bull. 7:35-50.

- Horn, A. D. 1932. An ecological survey of the marine life of Long Tree Point, Skagit Bay, Puget Sound. M.S. Thesis, Univ. Washington, Seattle.
- Hubbs, C. L. 1921. The latitudinal variation in the number of vertical fin rays in *Leptocottus armatus*. Univ. Michigan Mus. Zool., Occas. Papers 94:1-7.
- Hubbs, C. L. 1926. Descriptions of new genera of cottoid fishes related to *Artedius*. Univ. Michigan Mus. Zool., Occas. Papers 170:1-18.
- Hubbs, C. L. 1928. A check-list of the marine fishes of Oregon and Washington. J. Pan-Pac. Res. Inst. 3(3):9-16.
- Hubbs, C. L.; and L. P. Schultz. 1933. Descriptions of two new American species referable to the rockfish genus *Sebastes* with notes on related species. Univ. Washington Publ. Biol. 2(2):15-44.
- Idyll, C. P. 1951. Saltwater tagging experiments on sockeye salmon (*Oncorhynchus nerka*). Ph.D. Dissertation, Univ. Washington, Seattle.
- Jamison, D. W. 1966. Comparative anatomy and histology of the olfactory apparatus of some cottid fishes. M.S. Thesis, Univ. Washington, Seattle.
- Jamison, D. S. 1970. Design of a long-term benthic, marine biological, pollution-monitoring program--evaluation of selected habitats, variables, and communities. Ph.D. Dissertation, Univ. Washington, Seattle.
- Jensen, H. M. 1953. 1952 Puget Sound reef net tagging at Bush Point. Pages 72-84 in Puget Sound investigations. Washington State Dep. Fish., Prog. Rep. March-June 1953.
- Johnson, D. R. 1952. Gillnet test drifts in Port Gardner and Port Susan. Pages 3-4 in Puget Sound investigations. Washington State Dep. Fish., Prog. Rep. July-Nov. 1952.
- Johnson, M. S. 1970. Lactate dehydrogenase variation in the crested blenny, *Anoplarchus*. M.S. Thesis, Univ. Washington, Seattle.
- Jordan, D. S. 1884. Fishes. Pages 169-682 in G. B. Goode. The fisheries and fishery industries of the United States. Sect. I. U.S. Comm. Fish and Fisheries. U.S. Government Printing Office, Washington, D.C.
- Jordan, D. S. 1885. The mountain or salmon trout of Oregon. U.S. Fish Comm., Bull. 5:310 pp.
- Jordan, D. S. 1887. The fisheries of the Pacific Coast. Pages 591-629 in G. B. Goode. The fisheries and fishery industries of the United States. Sect. II. U.S. Comm. Fish and Fisheries. U.S. Government Printing Office, Washington, D.C.
- Jordan, D. S., and C. H. Gilbert. 1881a. Description of a new species of *Nemichthys* (*Nemichthys avocetta*), from Puget Sound. Proc. U.S. Nat. Mus. 3:409-410.
- Jordan, D. S., and C. H. Gilbert. 1881b. Descriptions of two new species of flounders (*Parophrys ischyryus* and *Hippoglossoides elassodon*) from Puget Sound. Proc. U.S. Nat. Mus. 3:276-280.
- Jordan, D. S., and C. H. Gilbert. 1881c. List of the fishes of the Pacific Coast of the United States, with a table showing the distribution of the species. Proc. U.S. Nat. Mus. 3:452-458.

- Jordan, D. S., and C. H. Gilbert. 1881d. Observations on the salmon of the Pacific. Amer. Nat. 15:177-186.
- Jordan, D. S., and C. H. Gilbert. 1882a. Notes on the fishes of the Pacific Coast of the United States. Proc. U.S. Nat. Mus. 4:29-70.
- Jordan, D. S., and P. L. Jouy. 1882b. Check list of duplicates of fishes from the Pacific Coast of North America, distributed by the Smithsonian Institution in behalf of the United States National Museum. Proc. U.S. Nat. Mus. 4:1-18.
- Jordan, D. S., and E. C. Starks. 1896. The fishes of Puget Sound. Proc. California Acad. Sci., Ser. 2, 5:785-855.
- Katz, M. 1942. The herring races of Washington, with a note on the fecundity of the Seal Rock population. M.S. Thesis, Univ. Washington, Seattle.
- Kelly, T. K. 1946. The commercial fisheries of Washington. Ph.D. Dissertation, Univ. Washington, Seattle.
- Kendall, A. W., Jr. 1966. Sampling juvenile fishes on some sandy beaches of Puget Sound, Washington. M.S. Thesis, Univ. Washington, Seattle.
- Kilambi, R. V. 1965. Heterogeneity among three spawning populations of the surf smelt, *Hypomesus pretiosus* (Girard), in the State of Washington. Ph.D. Dissertation, Univ. Washington, Seattle.
- Kilambi, R. V., and A. C. DeLacy. 1967. Heterogeneity of surf smelt, *Hypomesus pretiosus* (Girard), in the State of Washington, as judged by incidence of larval *Anisakis* (Nematoda). J. Fish. Res. Board Can. 24(3):629-633.
- Kilambi, R. V., F. M. Utter, and A. C. DeLacy. 1965. Differentiation of spawning populations of the surf smelt *Hypomesus pretiosus* (Girard) by serological methods. J. Mar. Biol. Assoc. India 7(2):364-368. [Also Univ. Washington Coll. Fish. Contrib. 230.]
- Kincaid, T. 1919. An annotated list of Puget Sound fishes. Washington State Dep. Fish., F.M. Lamborn Public Printer, Olympia. 51 pp.
- Kohlruss, F. J. 1933. Studies on the morphology of some fish trematodes from Puget Sound. M.S. Thesis, Univ. Washington, Seattle.
- Leach, G. C. 1925. Artificial propagation of shad. U.S. Bur. Fish., Rep. U.S. Comm. Fish. 1924. Pp. 459-486. [Also Bur. Fish. Doc. 981.]
- Leong, C. 1967. Fecundity of surf-smelt, *Hypomesus pretiosus* (Girard), in the State of Washington. M.S. Thesis, Univ. Washington, Seattle.
- Lloyd, L. C. 1936. Some digenetic trematodes from Puget Sound fish. Ph.D. Dissertation, Univ. Washington, Seattle.
- Lord, J. K. 1866. The naturalist in Vancouver Island and British Columbia. Richard Bentley, London, 2 vol., 358 pp., 375 figs.
- McArn, G. E., R. G. Chuinard, B. S. Miller, R. E. Brooks, and S. R. Wellings. 1968. Pathology of skin tumors found on English sole and starry flounder from Puget Sound, Washington. J. Nat. Cancer Inst. 41:229-242.
- MacPhee, C., and W. A. Clemens. 1962. Fishes of the San Juan Island Archipelago, Washington. Northwest Sci. 36(2):27-38.

- Meek, S. E. 1899. Notes on a collection of cold-blooded vertebrates from the Olympic Mountains. *Field Columbian Mus. Zool., Ser. Publ.* 31, 1(12):225-232.
- Menasveta, D. 1958. Migration and fishing mortality of English sole (*Parophrys vetulus*) in Saratoga Passage, and adjacent waters. M.S. Thesis, Univ. Washington, Seattle.
- Miles, W. R. 1918. Experiments on the behavior of some Puget Sound shore fishes (Blenniidae). *Publ. Puget Sound Biol. Sta.* 2(37):79-94.
- Miller, B. S. 1965. Food and feeding studies on the adults of two species of pleuronectids (*Platichthys stellatus* and *Psettichthys melanostictus*) in East Sound, Orcas Island (Washington). M.S. Thesis, Univ. Washington, Seattle.
- Miller, B. S. 1967. Stomach contents of adult starry flounder and sand sole in East Sound, Orcas Island, Washington. *J. Fish. Res. Board Can.* 24(12):2515-2526.
- Miller, B. S. 1969. Life history aspects of normal and tumor-bearing flathead sole in East Sound, Orcas Island (Washington). Ph.D. Dissertation. Univ. Washington, Seattle.
- Miller, B. S. 1970. The food of flathead sole (*Hippoglossoides elassodon*) in East Sound, Orcas Island, Washington. *J. Fish. Res. Board Can.* 27(9):1661-1665.
- Miller, B. S. 1971a. Seahurst County Park fish survey. 18 Pages in A. J. Kohn et al. An ecological survey of Seahurst County Park. Report submitted to King County Design Commission in June 1971.
- Miller, B. S. 1971b. Inshore fish survey of Dumas Bay Park, King County, Washington. 20 pp. in D. R. Paulson et al. An ecological survey of Dumas Bay County Park. Report submitted to King County Design Commission in August 1971.
- Miller, B. S., and D. W. Greenfield. 1965. A juvenile six-gilled shark (*Hexanchus ccrinus*) from the San Juan Islands, Washington. *J. Fish. Res. Board Can.* 22(3):857-859.
- Miller, B. S., and S. R. Wellings. 1971. Epizootiology of tumors on flathead sole (*Hippoglossoides elassodon*) in East Sound, Orcas Island (Washington). *Trans. Amer. Fish. Soc.* 100(2):247-266.
- Miller, D. M., and G. D. Stauffer. 1967. Study of the migration and spawning distribution of the runs of chinook and coho in the Green-Duwamish River system in the fall of 1965. Univ. Washington, *Fish. Res. Inst. Circ.* 67-4. 21 pp.
- Norman, J. R. 1933. Notes on the flat-fishes (Heterosomata) IV. A synopsis of the genera of the subfamily Pleuronectidae. *Annu. Mag. Nat. Hist., Ser.* 10, 9:214-222.
- Norman, J. R. 1934. A systematic monograph of the flatfishes (Heterosomata), vol. 1. Psettodidae, Bothidae, Pleuronectidae. *Brit. Mus. Nat. Hist.* i-viii, 459 pp., 317 figs.
- O'Malley, H., and W. H. Rich. 1920. Migration of adult sockeye salmon in Puget Sound and Fraser River. U.S. Bur. Fish., Rep. to U.S. Comm. Fish. 1918 Append. viii. 39 pp. [Also Bur. Fish. Doc. 873.]
- Pacis, M. R. 1932. An epithelial tumor of *Parophrys vetulus*. M.S. Thesis, Univ. Washington, Seattle.
- Parr, A. E. 1926. Investigations on the Cyclopterini. *Bergen Mus. Aarb.* 1924-1925. *Naturvidensk. raekk nr.* 7:1-31.

- Patten, B. G., D. T. Rodman, and K. D. Waldron. 1965. The Pacific bonito *Sarda chiliensis* (Cuvier), in Puget Sound, Washington. California Fish and Game 51(4):298-299.
- Peden, A. E. 1965. Reexamination of two species in the stichaeid genus, *Anoplarchus*. Copeia 1966 (2):340-345.
- Powers, E. B. 1921. Experiments and observations on the behavior of marine fishes toward the hydrogen-ion concentration of the seawater in relation to their migratory movements and habitat. Publ. Puget Sound Biol. Sta. 3(57):1-22.
- Pritchard, A. L., and A. C. DeLacy. 1944. Migration of pink salmon (*Oncorhynchus gorbuscha*) in southern British Columbia and Washington in 1943. Fish. Res. Board Can., Bull. 66. [Also Washington State Dep. Fish., Biol. Rep. 44A. 23 pp.]
- Pruter, A. T., and R. Van Cleve. 1954. A preliminary study of the population of English sole (*Parophrys vetulus*), in Holmes Harbor, Washington. Washington State Dep. Fish., Fisheries Res. Papers 1(2):3-18.
- Rathbun, R. 1894. Summary of the fishery investigations conducted in the North Pacific Ocean and Bering Sea from July 1, 1888, to July 1, 1892, by the U.S. Fish Commission steamer "Albatross." U.S. Fish Comm., Bull. 12:127-201.
- Rathbun, R. 1900. A review of the fisheries in the contiguous waters of the State of Washington and British Columbia. U.S. Comm. Fish and Fisheries, Rep. to Comm. 1899. Pp. 251-350.
- Read, L. J., Jr. 1969. Aspects of nitrogen metabolism and osmoregulation in lower vertebrates with emphasis on the class Chondrichthyes. Ph.D. Dissertation, Univ. Washington, Seattle.
- Richardson, J. 1836. Fishes, Part 3, 24 pls. In Fauna Boreali-Americana; or the zoology of the northern parts of British America containing descriptions of the objects of natural history collected on the late northern land expeditions, under command of Sir John Franklin, R. N. Richard Bentley, London.
- Rosenblatt, R. H. 1964. A new gunnel, *Pholis clemensi*, from the coast of western North America. J. Fish. Res. Board Can. 21(5):933-939.
- Rosenblatt, R. H., and D. Wilkie. 1963. A redescription of the rare cottid fish, *Artedius meanyi*, new to the fauna of British Columbia. J. Fish. Res. Board Can. 20(6):1505-1511.
- Rounsefell, G. A., and E. H. Dahlgren. 1933. Tagging experiments on the Pacific herring, *Clupea pallasii*. J. Cons. 8(3):371-384.
- Salo, E. O. 1969. Final report for the period June 1, 1965-Sept. 30, 1968, estuarine ecology research project. Univ. Washington, Fish. Res. Inst.
- Schaefer, M. B. 1936. Contribution to the life history of the surf smelt (*Hypomesus pretiosus*) in Puget Sound. Washington State Dep. Fish., Biol. Rep. 35B. 45 pp.
- Schultz, L. P. 1930. Miscellaneous observations on fishes of Washington. Copeia 1930 (4):137-140.
- Schultz, L. P. 1935. The species of salmon and trout in the northwestern United States. Proc. 5th Pac. Sci. Congr. 1933. Pp. 3772-3782.

- Schultz, L. P., and W. M. Chapman. 1934. A new Osmerid fish, *Spirinchus dilatatus*, from Puget Sound. Annu. Mag. Nat. Hist., Ser. 10, 13:67-78.
- Schultz, L. P., and A. C. DeLacy. 1935-36. Fishes of the American northwest, a catalogue of the fishes of Washington and Oregon, with distributional records and a bibliography. J. Pan-Pac. Res. Inst. (five parts in five issues) 1935, 10(4):365-380; 1936, 11(1):63-78, 11(2):127-142, 11(3):211-226, 11(4):275-290. [Published as part of Mid-Pac. Mag. 48(4), 49(1), 49(2), 49(3), and 49(4), respectively.]
- Schultz, L. P., and H. A. Hanson. 1935. Salmonoid game fishes in the national forests of northwestern United States. U.S. Dep. Agric., For. Serv., Seattle. 26 pp. [Also Washington Sportsman, July 1935.]
- Schultz, L. P., J. L. Hart, and F. J. Gunderson. 1932. New records of marine west coast fishes. Copeia 1932 (2):65-68.
- Schultz, L. P., and A. D. Welander. 1935. A review of the cods of the northeastern Pacific with comparative notes on related species. Copeia 1935 (3):127-139.
- Seattle Times. 1976. Experts puzzled about shark. Seattle, Washington. October 13, 1976.
- Shelford, V. E., A. O. Weese, L. A. Rice, D. I. Rasmussen, and A. Maclean. 1935. General survey of the communities. Pages 251-332 in Some marine biotic communities of the Pacific Coast of North America. Ecol. Monogr. 5.
- Shimada, B. M. 1948. Records of lanternfish in Puget Sound. Copeia 1948 (3):227.
- Sivalingam, S. 1953. Age and growth of *Taeniotoxa lateralis*. M.S. Thesis, Univ. Washington, Seattle.
- Sjolseth, D. E. 1969. Studies of juvenile salmon in the Nooksack River system and Bellingham Bay. M.S. Thesis, Univ. Washinton, Seattle.
- Slipp, J. W. 1948a. Notes on halibut, *Hippoglossus stenolepis*, in southern Puget Sound. Tacoma Natural History Bull. 1(4):4 pp.
- Slipp, J. W. 1948b. Basking sharks in Puget Sound and Washington coastal waters. Tacoma Natural History Bull. 1(6):2-4.
- Slipp, J. W., and A. C. DeLacy. 1952. On the distribution and habits of the wattled eel-pout, *Lycodes palearis*. Copeia 1952 (3):201-203.
- Smiley, C. W. 1885. Notes upon fish and the fisheries. U.S. Fish Comm., Bull. 5:337-352.
- Smith, R. T. 1936. Report on the Puget Sound otter trawl investigations. Washington State Dep. Fish., Biol. Rep. 36B. 61 pp. [Also M.S. Thesis, Univ. Washington, Seattle, 1937.]
- Smith, R. T. 1937. Observation on the shrimp fishery in Puget Sound. Washington State Dep. Fish., Biol. Rep. 36D. 19 pp.
- Smoker, W. A. 1954. A preliminary review of salmon fishing trends on inner Puget Sound. Washington State Dep. Fish., Res. Bull. 2. 55 pp.
- Sommani, P. 1969. Growth and development of sand sole post larvae (*Psettichthys melanostictus*). M.S. Thesis, Univ. Washington, Seattle.

- Starks, E. C. 1896a. Description of a new genus and species of cottoid fish from Puget Sound. Proc. Acad. Nat. Sci., Philadelphia 47:410-412.
- Starks, E. C. 1896b. List of fishes collected at Port Ludlow, Washington. Proc. California Acad. Sci., Ser. 2, 6:549-562.
- Starks, E. C. 1911. Results of an ichthyological survey about the San Juan Islands, Washington. Ann. Carn. Mus. 7:162-213.
- Starks, E. C., and W. F. Thompson. 1911. A review of the flounders belonging to the genus *Pleuronichthys*. Proc. U.S. Nat. Mus. 38: 277-287.
- Steindachner, F. 1877. Ichthyologische Beiträge (V). Sitz. Akad. Wiss. Wien 1876, 74(1):1-190.
- Steindachner, F. 1879. Ichthyologische Beiträge (VII). Sitz. Akad. Wiss. Wien. 1878, 78(1):377-400.
- Stober, Q. J., and E. O. Salo. 1970a. Biological studies of the Kiket Island nuclear-power site. Annual report for the period September 1, 1969-August 31, 1970. Univ. Washington, Fish. Res. Inst.
- Stober, Q. J., and E. O. Salo. 1970b. Biological studies of the Kiket Island nuclear-power site. Report to the Washington State Dep. Fish. of 1970 fish and shellfish collection. Univ. Washington, Fish. Res. Inst.
- Suckley, G. 1860. Report upon the fishes collected on the survey. Pages 307-368 in Reports of explorations and surveys, to ascertain the most practicable and economical route for a railroad from the Mississippi River to the Pacific Ocean. 36th Congr., 1st Session House Executive Doc. 56, 12(2).
- Suckley, G. 1862a. Descriptions of several new species of Salmonidae from the northwest coast of America. Ann. Lyc. Nat. Hist. New York 7:1-10.
- Suckley, G. 1862b. Notices of certain new species of North American Salmonidae, chiefly in the collection of the Northwest Boundary Commission. Ann. Lyc. Nat. Hist. New York 7:306-313.
- Suckley, G. 1874. On the North American species of salmon and trout. U.S. Comm. Fish and Fisheries, Rep. Comm. 1872 and 1873. Pp. 91-160.
- Suomela, A. J. 1931. The age and growth of *Cymatogaster aggregatus* Gibbon collected in Puget Sound, Washington. M.S. Thesis, Univ. Washington, Seattle.
- Swan, J. G. 1881. The eulachon or candle-fish of the northwest coast. Proc. U.S. Nat. Mus. 3:257-264.
- Swan, J. G. 1883. Shad in Puget Sound. U.S. Fish Comm., Bull. 1882, 2:152.
- Swan, J. G. 1887. Codfish in the Pacific. U.S. Fish Comm., Bull. 6:131.
- Tanner, Z. L. 1894. Report upon the investigations of the U.S. Fish Commission steamer "Albatross" for the year ending June 30, 1892. U.S. Comm. Fish and Fisheries, Rep. to Comm. 1892. Pp. 1-64.
- Thompson, W. F., and N. L. Freeman. 1930. History of the Pacific halibut fishery. Int. Fish Comm. Rep. 5:61 pp.

- Ting, R. Y.-M. 1965. Ecology of demersal animals; problems in sampling. Ph.D. Dissertation, Univ. Washington, Seattle.
- Townsend, L. D. 1935. The variation in the meristic characters of certain Pacific flounders. M.S. Thesis, Univ. Washington, Seattle.
- Tyler, R. W. 1964. Distribution and migration of young salmon in Bellingham Bay, Washington. Univ. Washington, Fish. Res. Inst. Circ. 212. 26 pp.
- Van Cleve, R., and A. T. Pruter. 1956. Problems of sampling a Puget Sound population of English sole, *Parophrys vetulus*. Cons. Int. Explor. Mer Rapp. P.-V. 140(1):87-93.
- Walker, E. T. 1953. Records of uncommon fishes from Puget Sound. Copeia 1953 (4):239.
- Washington State Department of Fisheries. 1967. 1967 Annual Report. State Printing Plant, Olympia.
- Washington State Department of Fisheries. 1969. 1969 Annual Report. State Printing Plant, Olympia.
- Weiss, E. F., Jr. 1969. The age and growth of the marine cottid *Leptocottus armatus*. Proc. Montana Acad. Sci. 29:63-71.
- Welander, A. D., and D. L. Alverson. 1954. New and little known fishes of the Eastern Pacific. Washington State Dep. Fish., Fish. Res. Papers 1(2):1-8.
- Williams, R. W. 1959. The fishery for herring (*Clupea pallasii*) on Puget Sound. Washington State Dep. Fish., Fish. Res. Papers 2(2):5-30.
- Wisner, N. M., and J. H. Swanson. 1935. A study of the communities of a restricted area of soft bottom in San Juan Channel. Pages 333-354 in Some marine biotic communities of the Pacific Coast of North America. Ecol. Monogr. 5.
- Yap-Chiongco, J. V. 1941. *Hypomesus pretiosus*: Its development and early life history. Ph.D. Dissertation, Univ. Washington, Seattle.
- Zebold, S. L. 1970. Inter- and intraspecific comparisons of the diel distributions and the food and feeding habits of five species of demersal fishes from the Duwamish Head, Puget Sound, Washington. M.S. Thesis, Univ. Washington, Seattle.

INDEX TO COMMON NAMES

[Family names are capitalized]

A

56.3 alligatorfish, smooth  
 14.1 American shad  
 15 Anchovies  
 8 Angel Sharks  
 47.1 arrow goby  
 59.1 arrowtooth flounder

B

37 Barracudas  
 18 Barracudinas  
 4.1 basking shark  
 32 Basses, Temperate  
 47.3 bay goby  
 31.1 bay pipefish  
 57.10 Bering snailfish  
 56.6 bigeye poacher  
 10.1 big skate  
 26.5 blackbelly eelpout  
 26.3 black eelpout  
 47.2 blackeye goby  
 56.7 blackfin poacher  
 55.23 blackfin sculpin  
 40.10 black prickleback  
 52.15 black rockfish  
 10.2 black skate  
 57.1 blacktail snailfish  
 56.13 blacktip poacher  
 40.8 bluebarred prickleback  
 21.3 blue lanternfish  
 52.17 blue rockfish  
 6.1 blue shark  
 56.14 bluespotted poacher  
 52.20 bocaccio  
 55.5 bonehead sculpin  
 49.1 bonito, Pacific  
 25 Brotulas  
 5.1 brown cat shark  
 55.16 brown Irish lord  
 52.3 brown rockfish  
 55.13 buffalo sculpin  
 50 Butterfishes  
 59.6 butter sole

C

55.33 cabezon  
 55.10 calico sculpin  
 21.1 California headlightfish  
 19.1 California lizardfish  
 52.21 canary rockfish  
 17.3 capelin  
 5 Cat Sharks  
 11 Chimaeras  
 52.18 China rockfish  
 16.5 chinook salmon  
 49.2 chub mackerel

16.2 chum salmon  
 23 Clingfishes  
 59.12 C-O sole  
 40.1,2 cockscombs  
 24 Codfishes  
 16.3 coho salmon  
 54.6 combfish, longspine  
 52.6 copper rockfish  
 2 Cow Sharks  
 41.3 crescent gunnel  
 35.2 croaker, white  
 48 Cutlassfishes  
 16.6 cutthroat trout

D

52.7 darkblotched rockfish  
 55.31 darter sculpin  
 40.5 daubed shanny  
 40.4 decorated warbonnet  
 7 Dogfish Sharks  
 16.8 Dolly Varden  
 59.9 Dover sole  
 35 Drums  
 55.18 dusky sculpin  
 44.2 dwarf wrymouth

E

26 Eelpouts  
 13 Eels, Snipe  
 9 Electric Rays  
 59.10 English sole  
 17.5 eulachon

F

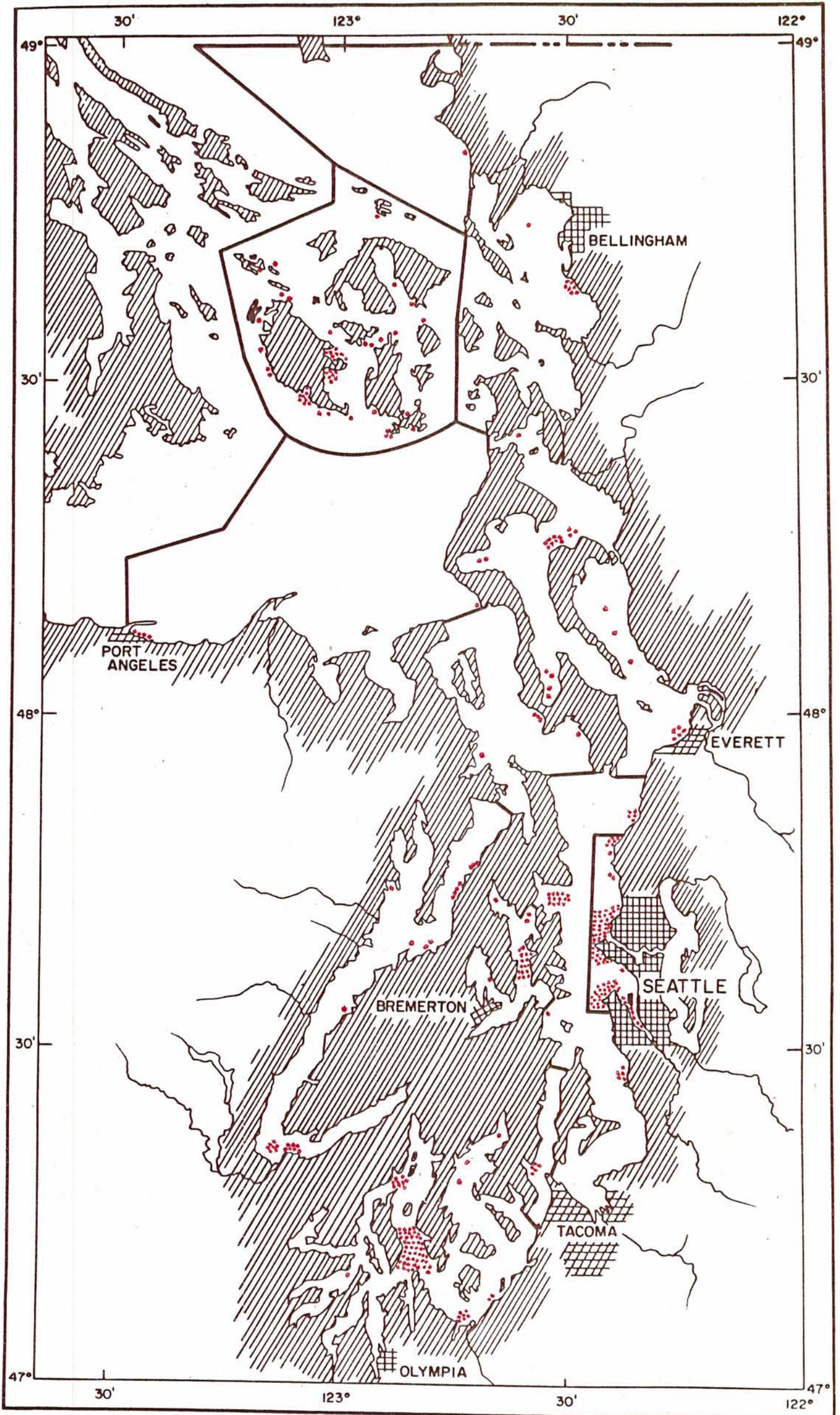
59.4 flathead sole  
 58 Flounders, Lefteye  
 59 Flounders, Righteye  
 5.28 fluffy sculpin  
 56.9 fourhorn poacher  
 48.1 frostfish

G

44.1 giant wrymouth  
 47 Gobies  
 45 Graveldivers  
 56.4 gray starsnout  
 55.24 great sculpin  
 54 Greenlings  
 52.9 greenstriped rockfish  
 12.1 green sturgeon  
 55.32 grunt sculpin  
 41 Gunnels

H			
24.2	hake, Pacific	39.1	northern ronquil
59.5	halibut, Pacific	55.17	northern sculpin
21.1	headlightfish, California	56.1	northern spearnose poacher
14	Herrings		
40.2	high cockscomb		O
		52.2	ocean perch, Pacific
		60.1	ocean sunfish
I			
55.16	Irish lord, brown		
55.15	Irish lord, red		P
J			
33.1	jack mackerel	8.1	Pacific angel shark
33	Jacks and Pompanos	37.1	Pacific barracuda
		49.1	Pacific bonito
		24.1	Pacific cod
		9.1	Pacific electric ray
		24.2	Pacific hake
		59.5	Pacific halibut
		14.2	Pacific herring
		1.1	Pacific lamprey
		52.2	Pacific ocean perch
54.1	kelp greenling	34.1	Pacific pomfret
36.1	kelp perch	50.1	Pacific pompano
28	Killifishes	58.1	Pacific sanddab
29.1	king-of-the-salmon	38.1	Pacific sandfish
		46.1	Pacific sand lance
K			
		14.3	Pacific sardine
		27.1	Pacific saury
		7.1	Pacific sleeper shark
		57.2	Pacific spiny lumpsucker
		55.22	Pacific staghorn sculpin
		24.3	Pacific tomcod
		55.1	padded sculpin
		54.5	painted greenling
		26.1	pallid eelpout
		41.1	penpoint gunnel
		59.2	petrale sole
		36.6	pile perch
		16.1	pink salmon
		31	Pipefishes
		22.1	plainfin midshipman
		56	Poachers
		24.4	pollock, walleye
		34	Pomfrets
		50.1	pompano, Pacific
		40	Pricklebacks
		52.10	Puget Sound rockfish
		55.4	Puget Sound sculpin
		56.11	pygmy poacher
L			
21.2	lampfish, northern		
1	Lampreys		
20	Lancetfishes		
21	Lanternfishes		
58	Lefteye Flounders		
54.4	lingcod		
19.1	lizardfish, California		
57.11	lobefin snailfish		
41.2	longfin gunnel		
55.21	longfin sculpin		
17.4	longfin smelt		
20.1	longnose lancetfish		
10.3	longnose skate		
54.6	longspine combfish		
57	Lumpfishes, Snailfishes		
57.2	lumpsucker, Pacific spiny		
M			
33.1	mackerel, jack		
4	Mackerel Sharks		Q
49	Mackerels, Tunas		
55.34	manacled sculpin	52.14	quillback rockfish
57.5	marbled snailfish	43	Quillfishes
22.1	midshipman, plainfin		
60	Molas		
55.11	mosshead sculpin		R
40.3	mosshead warbonnet		
N			
		51	Ragfishes
		16.7	rainbow trout
		11.1	ratfish
15.1	northern anchovy	52.4	redbanded rockfish
23.1	northern clingfish	25.1	red brotula
21.2	northern lampfish	41.5	red gunnel

55.15	red Irish lord	7.2	spiny dogfish
52.22	redstripe rockfish	56.5	spinycheek starsnout
6	Requiem Sharks	55.12	spinyhead sculpin
59.3	rex sole	57.2	spiny lumpsucker, Pacific
55.36	ribbed sculpin	52.8	splitnose rockfish
18.1	ribbon barracudina	55.20	spotfin sculpin
29	Ribbonfishes	57.3	spotted snailfish
40.7	ribbon prickleback	55.22	staghorn sculpin, Pacific
57.4	ribbon snailfish	59.11	starry flounder
59	Righteye Flounders	10.4	starry skate
1.2	river lamprey	56.4,5	starsnouts
52	Rockfishes	30	Sticklebacks
54.2	rock greenling	32.1	striped bass
56.8	rockhead	36.3	striped seaperch
40.11	rock prickleback	52.25	stripetail rockfish
59.7	rock sole	56.2	sturgeon poacher
41.6	rockweed gunnel	12	Sturgeons
39	Ronquils	60.1	sunfish, ocean
52.13	rosethorn rockfish	36	Surfperches
55.6	rosylip sculpin	17.2	surf smelt
52.23	rosy rockfish		
55.8	roughback sculpin		
52.1	rougheyeye rockfish		
55.35	roughspine sculpin		
			T
		55.29	tadpole sculpin
		57.9	tadpole snailfish
		32	Temperate Basses
		52.27	thornyhead, shortspine
		55.19	threadfin sculpin
		13.1	threadfish
		30.2	threespine stickleback
		3	Thresher Sharks
		3.1	thresher shark
		55.26	tidepool sculpin
		57.6	tidepool snailfish
		52.19	tiger rockfish
		22	Toadfishes
		24.3	tomcod, Pacific
		16	Trouts, Salmons
		56.12	tubenose poacher
		30.1	tube-snout
			V
		52.16	vermilion rockfish
			W
		24.4	walleye pollock
		40.3,4	warbonnets
		56.10	warty poacher
		26.4	wattled eelpout
		17.1	whitebait smelt
		40.9	whitebarred prickleback
		35.2	white croaker
		35.1	white seabass
		36.5	white seaperch
		54.3	whitespotted greenling
		12.2	white sturgeon
		52.11	widow rockfish
		42.1	wolf-eel
		42	Wolfishes
		44	Wrymouths
			Y
		52.24	yelloweye rockfish
		52.12	yellowtail rockfish



*Artedius fenestralis*

## Cottidae

Published Records

- 1-JF (beach seine: Port Angeles):  
Gilbert, 1895.  
1-AI (Port Ludlow): Starks, 1896b.  
1-PS: Jordan and Starks, 1896.  
1-JF (Admiralty Head):  
Evermann and Goldsborough, 1907.  
1-HC (Holly):  
Schultz and DeLacy, 1935-36.  
1-SJ: Starks, 1911.  
1-SJ (Sucia Island):  
Evermann and Goldsborough, 1907.

University of Washington  
Museum Collection

- 1-SJ (Davis Bay): 605.  
1-SJ (East Sound): 616.  
1-CS (reef north of Manchester  
Rocks): 642.  
12-S (Alki Point): 662; 748; 791;  
923; 980; 1922; 3783; 4394; 4485;  
4826; 4886; 4893.  
1-SJ (Upright Head, Shoal Bay):  
674.  
1-SJ (Flat Point): 685.  
1-S (Seattle): 706.  
1-S (West Seattle): 15518.  
5-S (Golden Gardens):  
773; 5766 (also boat 5001); 5649;  
6085 (also boat 5047B); 6143.  
1-SJ (Cattle Point): 1010.  
1-SJ (near Peavine Pass): 1104.  
1-SJ (off Brown Island): 1213.  
1-SJ (Kanaka Bay): 1259.  
1-SJ (False Bay): 1264.  
1-SJ (reef at False Bay): 1474.  
1-SJ (near Olga): 1493.  
1-PO (off Seabold): 4373.  
1-AI (Useless Bay): 4565.  
1-PO (Liberty Bay): 6193.  
1-HC (Seal Rock Beach): 7304.  
1-SS (Carr Inlet, off Glen Cove):  
8317.  
1-E (near Dewey, Deception Pass):  
10176.  
1-SS (Totten Inlet): 14282.  
1-CS (Port Madison, off Indianola):  
16219.  
2-S (off Golden Gardens):  
5842 (also boat 496C); 5739.  
1-S (Richmond Beach):  
5897 (also boat 2/13/50).  
1-JF (Port Angeles): 1424.  
1-SJ (Squaw Bay): 2078.  
1-SJ (Brown Island): 2127.  
1-SJ (Limestone Point):  
17429 (also museum 17979 and  
Friday Harbor Log, 6/23/63).  
1-SJ (Point east of Eagle Cove):  
17420 (also Friday Harbor Log,  
8/5/63).  
2-S (beach seine: Alki Point):  
4512; 4527.  
5-S (Edmonds Beach):  
4562; 5450; 5463; 5483; 5526.

- 2-S (Edmonds): 4938; 5495.  
1-S (Edwards Point to Wells Point):  
4985.  
1-S (Carkeek Park): 5537.  
1-S (Carkeek Park Beach): 5973.  
4-S (beach seine: Golden Gardens):  
14278; 14353 (also boat 492E);  
14442 (also boat 5129B); 18056  
(also boat 6211).  
1-SJ (Friday Harbor): 14283.  
1-SJ (north side Johns Island,  
second bay):  
14309 and 14315 (also Friday  
Harbor Log, 8/19/52-2).  
1-CS (Browns Bay Beach): 14308.  
1-SJ (Upright Channel): 17208 (also  
Friday Harbor Log, 7/5/63).  
1-SJ (Deadman Bay): 17944 (also  
Friday Harbor Log, 8/2/63).  
1-SJ (Hannah Heights): 18018.

Friday Harbor Laboratory Log

- 1-SJ (Mud Bay): 8/15/55-3.  
8-SJ (Argyle Bay):  
8/16/55-3; 8/11/60-3,4; 8/22/61;  
7/12/61-1,3; 7/15/63; 7/10/69-4.  
1-SJ (outside False Bay):  
8/17/55-1.  
4-SJ (Friday Harbor Lab): 8/18/55;  
7/9/60; 7/19/60; 8/4/60-1.  
1-SJ (south of Neck Point):  
8/14/50-1.  
4-SJ (False Bay): 8/5/60; 6/29/61;  
7/26/61; 6/21/63.  
1-SJ (Friday Harbor): 8/6/60-1.  
2-SJ (North Bay): 8/18/60-1,2.  
2-SJ (Iceberg Point tidepool):  
8/22/60-1; 7/19/63-2.  
1-SJ (McArdle Bay): 8/22/60-3.  
1-SJ (Iceberg Point): 6/28/61-2.  
1-SJ (Smallpox Bay): 7/13/61.  
1-SJ (Mosquito Pass): 7/17/61-1.  
1-SJ (Turn Island): 7/30/61.  
1-SJ (Deadman Bay): 6/22/63.  
1-SJ (Squaw Bay or West Sound):  
6/30/67.  
1-SJ (Eagle Point): 7/5/67.  
1-SJ (Reed Harbor): 7/15/69-3.

University of Washington Boat Log

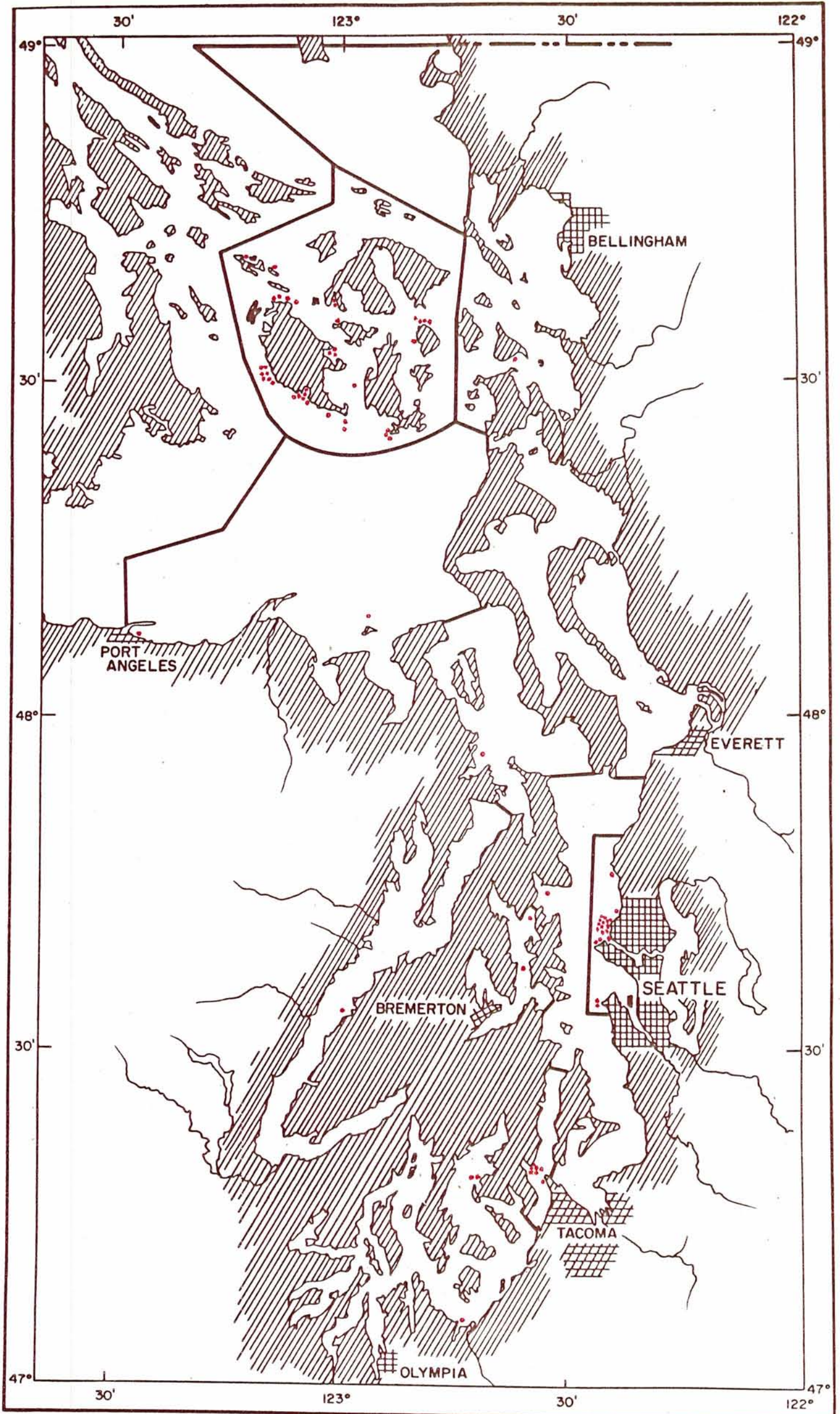
- 1-PO (Agate Pass., buoy N5-6):  
5048A.  
1-SS (Carr Inlet, off Wauna):  
5126L.  
3-S (off Golden Gardens):  
495D; 6112A; 6206A.  
12-S (beach seine: Golden Gardens to  
Meadow Point): 5040A; 5047A;  
5114B; 5116B,F; 5134A; 5214B;  
5925A; 6210C; 6509B,D; 7209B.  
2-S (Golden Gardens): 6511D,E.  
3-S (beach seine: Carkeek Park):  
5225A,B; 5231A.

*Artedius fenestralis*

## Cottidae

Miscellaneous Logs

- 21-S (Duwamish Head to Alki Point):  
U.W. Ocean., 1964-67.
- 3-S (Meadow Point):  
U.W. Ocean., 1964-67.
- 5-E (Port Gardner Bay):  
U.W. Ocean., P.G., 1962-67.
- 11-PO (south of Fletcher Bay):  
U.W. Ocean., P.O., 1964-65.
- 109-S (Golden Gardens to Meadow Point):  
U.W. Ocean., Hoh, 1963-68.
- 1-S (Richmond Beach):  
U.W. Ocean., Hoh, 1963-68.
- 5-PO (south and north of Fletcher Bay): U.W. Ocean., Hoh, 1963-67.
- 1-HC (Seabeck):  
U.W. Ocean., Hoh, 1963-67.
- 53-SS (Case Inlet, off Taylor Bay to off Whiteman Cove):  
U.W. Ocean., Hoh, 1963-67.
- 1-SS (Carr Inlet, off Horsehead Bay): U.W. Ocean., Hoh, 1963-67.
- 13-CS (Port Madison):  
U.W. Ocean., Hoh, 1963-68.
- 3-E (Port Susan):  
U.W. Ocean., Hoh, 1963-67.
- 7-E (off Demock Point to Utsalady Point):  
U.W. Ocean., Hoh, 1963-67.
- 1-E (Penn Cove):  
U.W. Ocean., Hoh, 1963-67.
- 4-E (Holmes Harbor):  
U.W. Ocean., Hoh, 1963-67.
- 1-E (Penn Cove):  
U.W. Ocean., Hoh, S.J., 1966.
- 3-E (Utsalady):  
U.W. Ocean., Hoh, S.J., 1966.
- 1-S (Golden Gardens to Carkeek Park): NIH, 1968-71.
- 2-JF (beach seine: Port Angeles embayment):  
Peninsula College, 1971.
- 2-CP (beach seine: Gig Harbor Spit):  
Sea Grant, 72003 (also boat 7208).
- 1-GS (beach seine: just south of Cherry Point): Sea Grant, 72008.
- 3-S (Duwamish River estuary, between 16th S. and 1st Ave. S. bridges):  
Sea Grant, 1972.
- 3-AI (beach seine: Mutiny Bay):  
Sea Grant, 1972.
- 5-CS (beach seine: Seahurst County Park): Sea Grant, 72016.
- 1-PO (beach seine: Dyes Inlet, Tracyton launch ramp):  
Sea Grant, 72018.
- 3-SS (off Nisqually Flats):  
Sea Grant, 1972.
- 1-SS (beach seine: Nisqually Head):  
Sea Grant, 72030.
- 3-CP (off Gig Harbor Spit):  
Sea Grant, 72025.
- 1-HC (off Big Beef Harbor):  
Sea Grant, 72026.
- 8-S (beach seine: Golden Gardens):  
Sea Grant, 1972.
- 2-B (beach seine: Wildcat Cove):  
Sea Grant, 72029.
- 1-B (Bellingham Bay, off Nooksack River estuary):  
Sea Grant, 72035.
- 6-S (beach seine: north side of West Point): Sea Grant, 1973.
- 11-S (beach seine: south side of West Point): Sea Grant, 1973.
- 4-S (beach seine: north of Meadowdale at Lunds Gulch):  
Sea Grant, 73002.
- 1-S (off northwest side of West Point): Sea Grant, 1973.
- 3-S (off southwest side of West Point): Sea Grant, 1973.
- 2-S (north of Meadow Point to Carkeek Park): Sea Grant, 1973.
- 1-S (southwest of Alki Point):  
Sea Grant, 1973.
- 1-S (Duwamish River estuary, between 1st Ave. S. and 16th Ave. S. bridges): Sea Grant, 1973.
- 4-S (Duwamish River estuary, downstream from 1st Ave. S. bridge): Sea Grant, 1973.
- 4-SS (off Nisqually-McAllister Creek delta): Sea Grant, 1973.
- 1-HC (off southwest of Big Beef Harbor): Sea Grant, 1973.
- 5-B (beach seine: Wildcat Cove):  
Sea Grant, 1973.
- 10-SS (mid-channel, McLane Cove to Stretch Island):  
Sea Grant, 1973-74.
- 7-HC (off Union):  
Sea Grant, 1973-74.
- 8-HC (off Skokomish River delta):  
Sea Grant, 1973.
- 3-HC (beach seine: just north of Vinland): Sea Grant, 73038.
- 4-HC (Bangor Annex): Kramer, Chin and Mayo NCEL Survey, 1973.
- 2-SS (Tatsolo Point):  
Sea Grant, 73059.



*Artedius harringtoni*

Cottidae

Published Records

1-AI (Port Ludlow): Starks, 1896b.  
 1-PS: Kincaid, 1919.  
 1-HC (Holly):  
     Schultz and DeLacy, 1935-36.  
 1-SJ: Starks, 1911.

University of Washington  
Museum Collection

1-S (Government Locks): 98.  
 1-SJ (Cattle Point): 1011.  
 1-SJ (Lime Kiln): 1028.  
 1-SJ (2 miles south of Lime Kiln):  
     1059.  
 2-SJ (Kanaka Bay): 1080; 1248.  
 3-SJ (Peavine Pass):  
     1091; 1336; 2090.  
 1-SJ (near Peavine Pass): 1200.  
 2-SJ (Deer Harbor): 1221; 1285.  
 1-SJ (Brown Island): 1234.  
 2-SJ (False Bay): 1265; 6185.  
 1-JF (Port Angeles): 1425.  
 2-S (Alki Point): 1922; 6212.  
 1-JF (Dallas Bank): 5387.  
 1-CS (Port Madison, off Indianola  
     dock): 5888 (also boat 5006B).  
 1-S (Richmond Beach):  
     5898 (also boat 2/13/50).  
 1-CP (Tacoma Aquarium, J. Slipp):  
     7183.  
 1-S (off Golden Gardens):  
     5739 (also boat 497E).  
 1-SJ (San Juan Channel): 1328.  
 1-SJ (northeast side San Juan  
     Island): 1300.  
 1-B (Guemes Island, boat harbor):  
     1314.  
 1-SJ (west shore Blakely Island):  
     2113.  
 1-SJ (Wasp Pass.): 2973.  
 2-SJ: 14304; 17958.  
 1-SJ (False Bay reef): 16404.  
 1-SJ (Hannah Heights): 18020 (also  
     Friday Harbor Log, 8/3/63).  
 1-S (beach seine: Golden Gardens):  
     18071 (also boat 6211).  
 1-SJ (Limestone Point):  
     17433 and 17984 (also Friday  
     Harbor Log, 6/23/63).

Friday Harbor Laboratory Log

1-SJ (Friday Harbor Lab): 8/2/52.  
 1-SJ (north side Johns Island,  
     second bay): 8/19/52-1.  
 1-SJ (Salmon Banks): 8/14/52.  
 1-SJ (Prevost Harbor): 8/19/52.  
 1-SJ (Friday Harbor): 8/7/60-2.  
 3-SJ (Iceberg Point tidepool):  
     8/22/60-1; 7/19/63-2; 7/7/67.  
 5-SJ (Deadman Bay):  
     6/22/63; 8/2/63; 6/27/67; 7/3/67;  
     7/11/67-1.

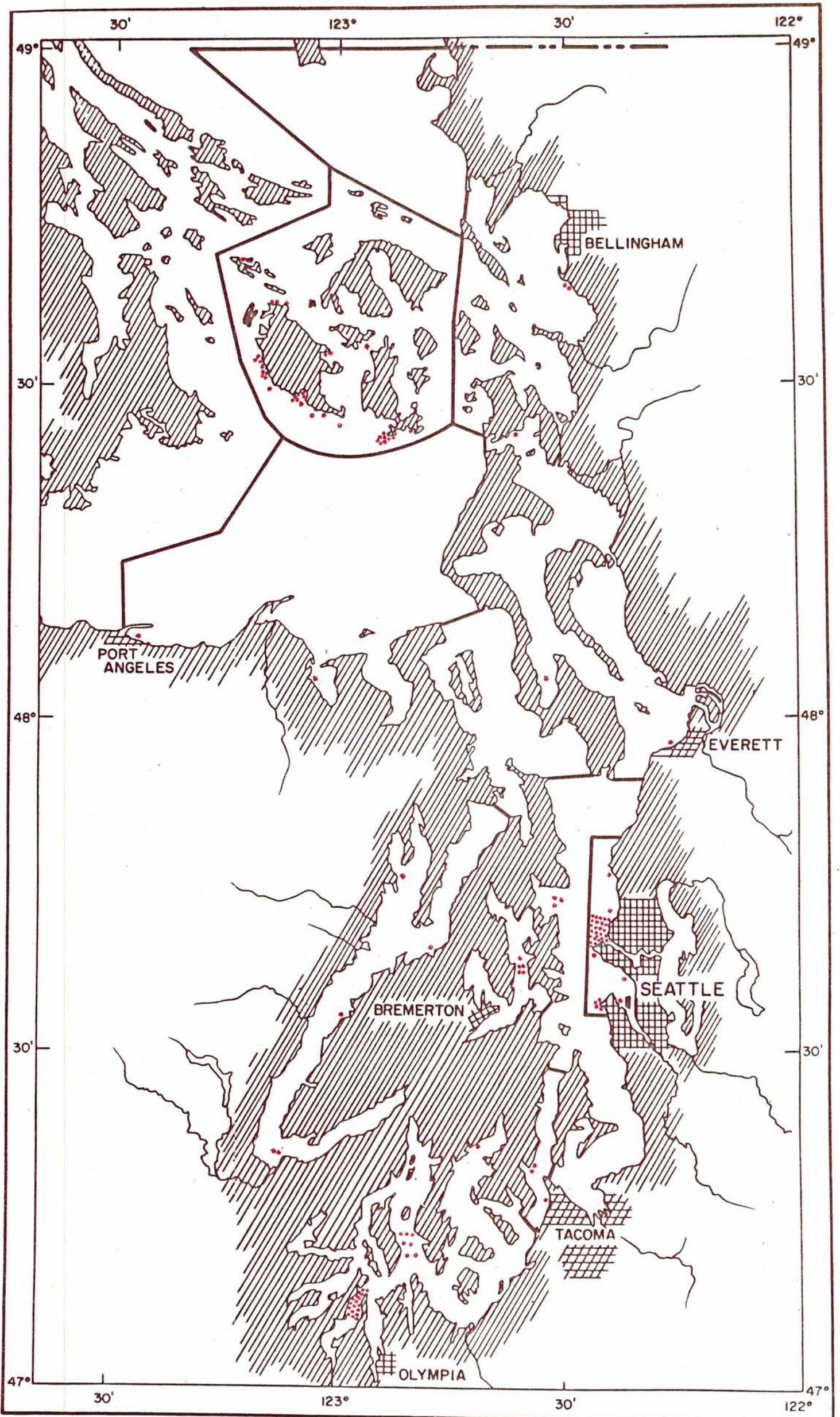
1-SJ (Hannah Heights): 7/6/67.  
 1-SJ (point east of Eagle Cove):  
     8/5/63.  
 1-SJ (False Bay): 7/18/67.

University of Washington Boat Log

1-PO (Agate Pass., buoy N4-N6):  
     5006A.  
 1-SS (east of Cutts Island): 5037D.  
 1-SS (west side of Cutts Island,  
     beach seine): 5037E.  
 8-S (beach seine: Golden Gardens to  
     Meadow Point):  
     5001; 5040A; 5127C; 5129B; 5214A;  
     6115A; 6509D; 7209B.  
 1-S (beach seine: Carkeek Park):  
     5311B.  
 1-S (Golden Gardens): 6511E.

Miscellaneous Logs

1-PO (south of Fletcher Bay):  
     U.W. Ocean., P.O., 1964-65.  
 1-S (Golden Gardens to Meadow  
     Point):  
     U.W. Ocean., Hoh, 1963-68.  
 5-CP (beach seine: Gig Harbor Spit):  
     Sea Grant, 72003 (also boat  
     7208).  
 2-CP (off Gig Harbor Spit): Sea  
     Grant, 72003 (also boat 7208).  
 2-S (off northwest side of West  
     Point): Sea Grant, 1973.  
 1-SS (off Nisqually River-McAllister  
     Creek delta): Sea Grant, 1973.



*Artedius lateralis*

Cottidae

Published Records

1-PS: Jordan and Starks, 1896.  
 1-E (Dewey): Smith, 1937.  
 1-SJ: Starks, 1911.  
 1-HC (Holly):  
     Schultz and DeLacy, 1935-36.  
 1-S (Seattle): Jamison, 1966.

University of Washington  
Museum Collection

4-S (Alki Point):  
     793; 921; 1922; 14255.  
 1-SJ (Cattle Point): 1012.  
 1-SJ (Lime Kiln): 1025.  
 1-SJ (2 miles south of Lime Kiln):  
     1058.  
 2-SJ (Kanaka Bay): 1077; 1140.  
 2-SJ (False Bay): 1175; 1261.  
 1-SJ (False Bay reef): 1481.  
 1-S (off North Beach): 4719.  
 2-S (beach seine: Golden Gardens):  
     5767 (also boat 5001); 15742  
     (also boat 5040A).  
 1-S (Richmond Beach):  
     5899 (also boat 2/13/50).  
 1-PO: 8157.  
 1-JF (Port Angeles): 10190.  
 1-SS (Carr Inlet, north of Minter  
     Creek): 10217.  
 1-SJ (Prevost Harbor): 10456.  
 1-SJ (reef north of Lime Kiln  
     light): 10762.  
 1-HC (Point Whitney): 14690.  
 1-CP (Tacoma Narrows): 15196.  
 1-SJ (south of Smallpox Bay): 14313  
     (also Friday Harbor Log, 7/8/52).  
 1-SJ (Smallpox Bay): 14314.  
 1-SJ (Deadman Bay): 17935 (also  
     Friday Harbor Log, 8/2/63).  
 1-SJ: 17965.  
 1-SJ (Hannah Heights): 18003 (also  
     Friday Harbor Log, 8/3/63).  
 1-SJ (Iceberg Point): 18006 (also  
     Friday Harbor Log, 7/18/63-2).  
 1-SJ (Limestone Point): 17430 (also  
     Friday Harbor Log, 6/23/63).  
 1-SJ (point east of Eagle Cove):  
     17412 (also Friday Harbor Log,  
     8/5/63).

Friday Harbor Laboratory Log

3-SJ (Iceberg Point tidepool):  
     8/4/55-2; 7/19/63-2; 6/29/73-2.  
 2-SJ (Friday Harbor Lab):  
     8/18/55; 7/19/60.  
 1-SJ (Kanaka Bay): 8/21/60.  
 1-SJ (McArdle Bay): 8/22/60-3.  
 4-SJ (Iceberg Point):  
     6/28/61-2; 7/7/67; 6/30/69-3,5.  
 1-SJ (False Bay): 6/29/61.  
 1-SJ (Smallpox Bay): 7/13/61.  
 3-SJ (Deadman Bay):  
     6/22/63; 7/3/57; 7/11/67-1.

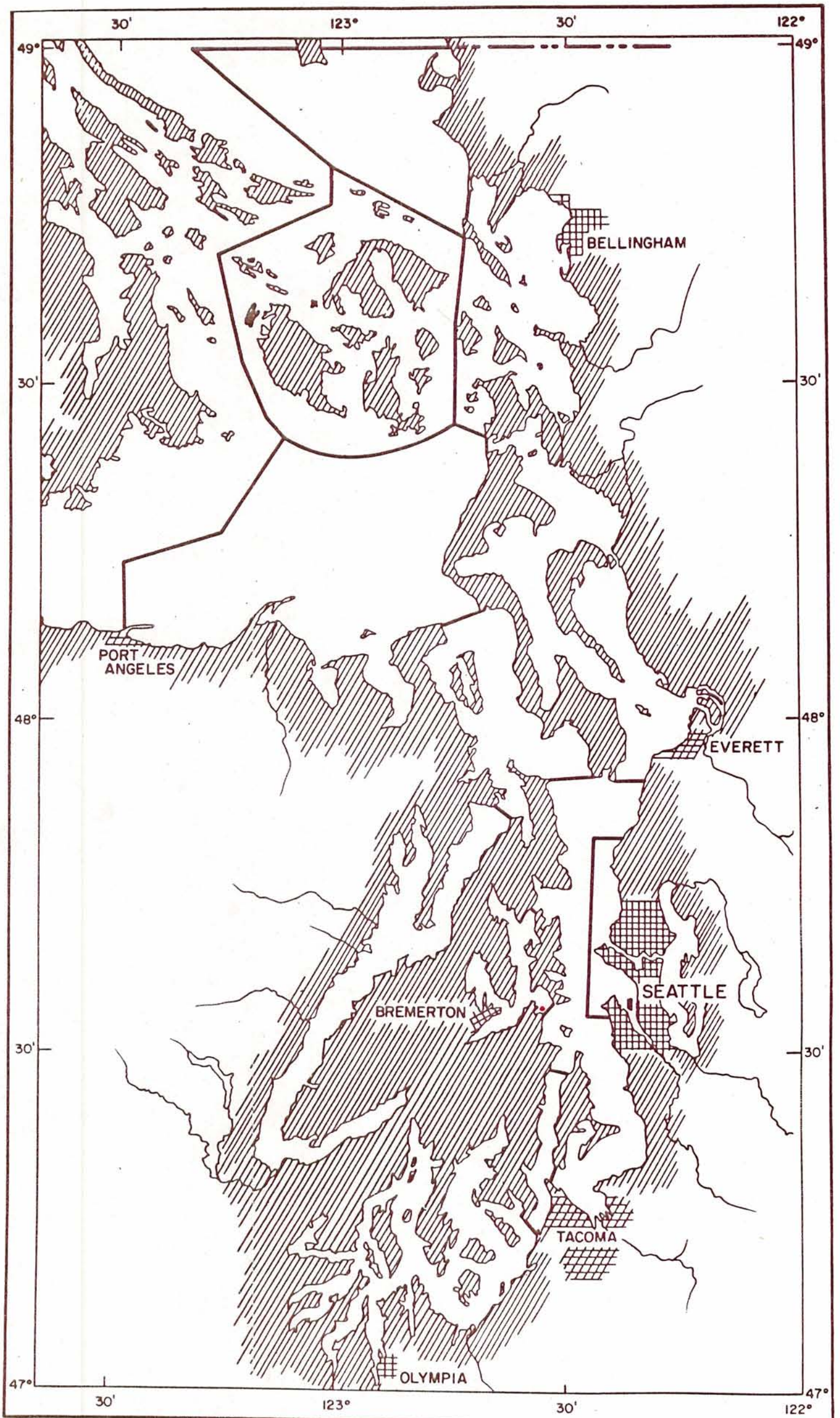
1-SJ (Hannah Heights): 7/6/67.  
 1-SJ (Eagle Point): 7/5/67.  
 1-SJ (Squaw-Ogden): 6/27/69.

University of Washington Boat Log

1-S (off Golden Gardens): 5203D.  
 2-S (beach seine: Golden Gardens):  
     6509; 6511D.

Miscellaneous Logs

1-S (Duwamish River estuary):  
     U.W. Ocean., 1964-67.  
 1-E (Port Gardner Bay):  
     U.W. Ocean., P.G., 1962-67.  
 4-PO (south of Fletcher Bay):  
     U.W. Ocean., P.O., 1964-65.  
 44-S (Golden Gardens to Meadow  
     Point):  
     U.W. Ocean., Hoh, 1963-68.  
 1-PO (south and north of Fletcher  
     Bay): U.W. Ocean., Hoh, 1963-67.  
 7-SS (Case Inlet, off Taylor Bay to  
     off Whiteman Cove):  
     U.W. Ocean., Hoh, 1963-67.  
 3-CS (Port Madison):  
     Van Cleve, trap, 1961-65.  
 24-SS (Eld Inlet entrance):  
     Van Cleve, trap, 1961-65.  
 1-JF (upper part of Discovery Bay):  
     Sea Grant, 71111.  
 2-CP (beach seine: Gig Harbor Spit):  
     Sea Grant, 72003 (also boat  
     7208).  
 1-HC (off Big Beef Harbor):  
     Sea Grant, 72026.  
 1-B (beach seine: Wildcat Cove):  
     Sea Grant, 72029.  
 1-S (beach seine: south side of West  
     Point): Sea Grant, 1973.  
 1-B (beach seine: Wildcat Cove):  
     Sea Grant, 1973.  
 2-HC (off Skokomish River delta):  
     Sea Grant, 1973.  
 1-E (Holmes Harbor):  
     Van Cleve, trap, 1961-65.

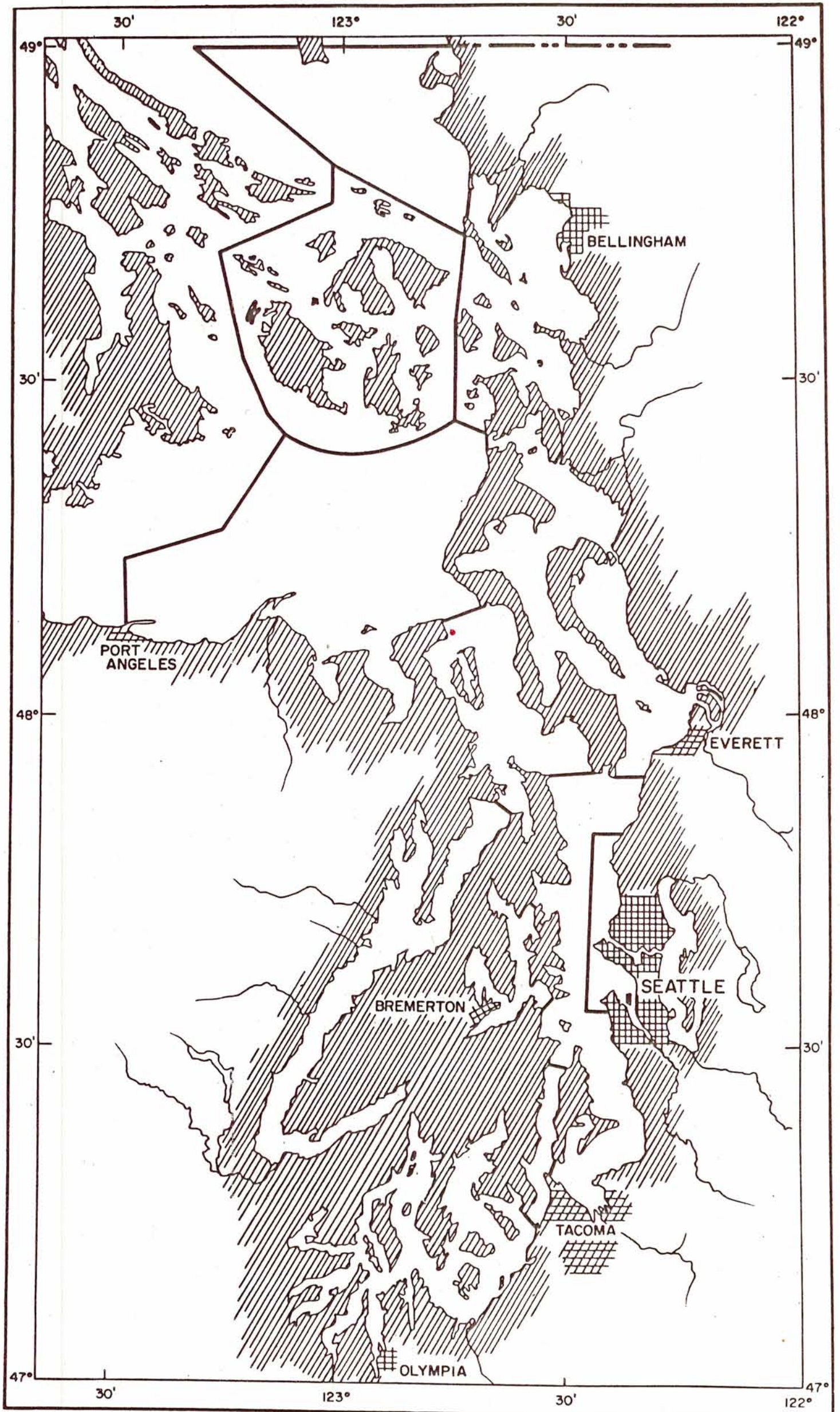


*Arteaïus meanyi*

Cottidae

Published Records

1-PO (Orchard Pcint): Jordan and  
Starks, 1896; Kincaid, 1919;  
Rosenblatt and Wilkie, 1963  
(verified Jordan and Starks  
record).



*Artedius notospilotus*

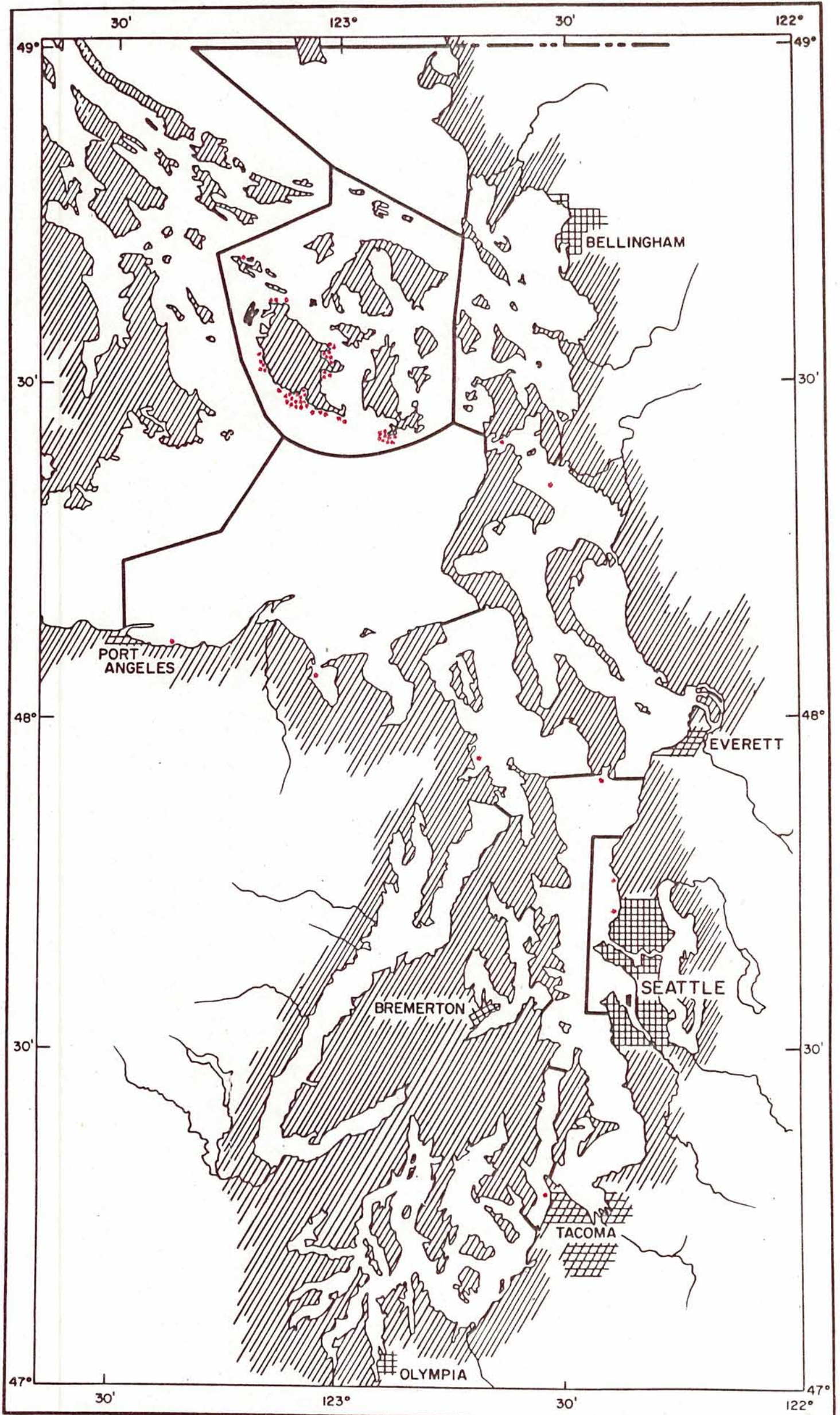
Cottidae

Published Records

1-AI (Port Townsend):

Girard, 1859; Suckley, 1860.

1-PS: Jordan and Gilbert, 1881c,  
1882; Hubbs, 1926 (verified  
Jordan and Gilbert record).



*Ascelichthys rhodorus*

Cottidae

Published Records

1-AI (Port Ludlow): Starks, 1896b.  
 1-SJ: Shelford et al., 1935.  
 1-PS: Kincaid, 1919.  
 1-E (Skagit and Similk Bays):  
 Stober and Salo, 1970a.

University of Washington  
Museum Collection

1-E (Deception Pass): 172.  
 1-SJ (Cattle Point): 1015.  
 1-SJ (Lime Kiln): 1023.  
 2-SJ (Friday Harbor): 1040; 1492.  
 1-SJ (2 miles south of Lime Kiln):  
 1057.  
 5-SJ (Kanaka Bay): 1073; 1144;  
 1246; 10438; 14259.  
 3-SJ (False Bay):  
 1270; 6184; 16362.  
 1-CP (Tacoma): 14359.  
 1-JF (beach near Morse Creek):  
 14635.  
 2-SJ (Iceberg Point):  
 2955; 1799 (also Friday Harbor  
 Log, 7/18/63-2).  
 1-SJ (Prevost Harbor): 10450 (also  
 Friday Harbor Log, 8/19/52).  
 1-SJ (entrance to False Bay):  
 10458 (also Friday Harbor Log,  
 8/4/52-1).  
 1-SJ (reef north of Lime Kiln  
 light): 10763.  
 1-SJ (Smallpox Bay): 11180 (also  
 Friday Harbor Log, 7/8/52).  
 1-SJ (Iceberg Point tidepool):  
 16363 (also Friday Harbor Log,  
 7/22/52-3).  
 1-SJ (Hannah Heights): 17939.  
 1-SJ (Limestone Point): 17437 (also  
 Friday Harbor Log, 6/23/63).  
 1-SJ (point east of Eagle Cove):  
 17424 (also Friday Harbor Log,  
 8/5/63).

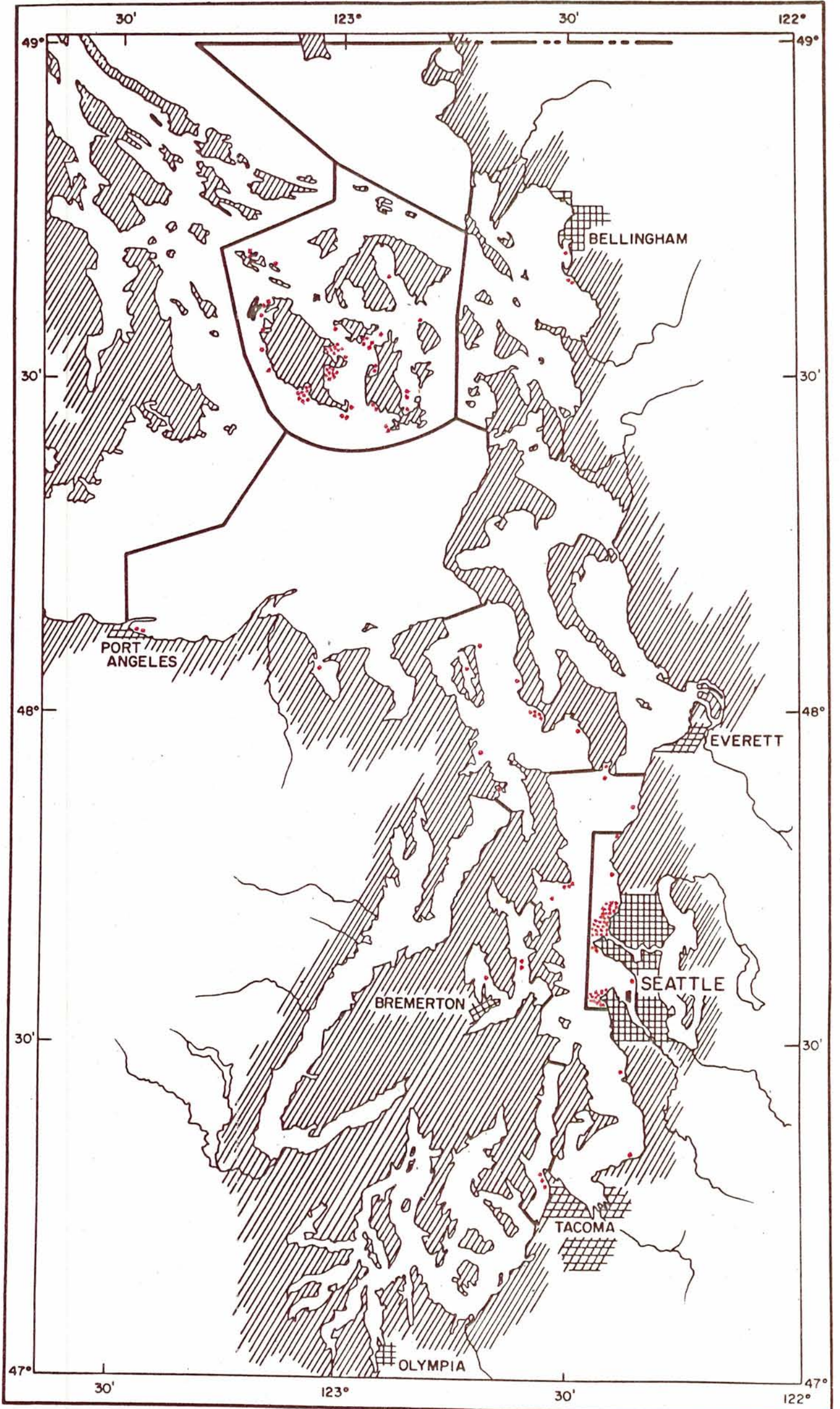
Friday Harbor Laboratory Log

1-SJ (American Camp): 7/6/52.  
 2-SJ (Iceberg Point tidepool):  
 8/4/55-2 (also boat 5520D);  
 8/22/60-1.  
 1-SJ (Brown Island): 8/2/55.  
 3-SJ (Argyle Bay):  
 8/16/55-2,3; 8/11/60-4.  
 2-SJ (outside False Bay):  
 8/17/55-1,2.  
 4-SJ (Friday Harbor Lab): 7/9/60;  
 8/4/60-1; 6/67; 6/21/67-2.  
 5-SJ (False Bay): 8/5/60; 8/29/61;  
 7/26/61; 6/21/63; 7/18/67.  
 1-SJ (Kanaka Bay): 8/21/60.  
 1-SJ (Friday Harbor): 6/27/61.  
 5-SJ (Iceberg Point): 6/28/61-2;  
 7/19/63-2; 7/7/67; 6/30/69-3,5.  
 2-SJ (Deadman Bay):  
 6/22/63; 7/3/67.

1-SJ (Cattle Point): 6/22/67.  
 1-SJ (Eagle Point): 7/5/67.  
 1-SJ (Hannah Heights): 7/6/67.

Miscellaneous Logs

1-CS (Scatchet Head): A.C. DeLacy,  
 personal communication.  
 1-S (Carkeek Park): George Warner,  
 personal communication, 1957.  
 1-JF (Sequim Bay):  
 Battelle, 1967-69.  
 1-S (south of Richmond Beach): A.C.  
 DeLacy, personal communication.



*Blepsias cirrhosus*

Cottidae

Published Records

- 1-PS: Steindachner, 1877.  
 1-AI (Port Ludlow): Starks, 1896b.  
 1-JF (beach seine: Port Angeles):  
 Gilbert, 1895.  
 1-PS: Kincaid, 1919.  
 2-AI (Marrowstone Point; Kilisut  
 Harbor):  
 Evermann and Goldsborough, 1907.  
 1-SJ: Starks, 1911.  
 1-SJ (near Friday Harbor):  
 Powers, 1921.  
 1-SJ: Shelford et al., 1935.  
 1-SJ (Friday Harbor):  
 Wismer and Swanson, 1935.  
 1-S (Seattle): Jamison, 1966.  
 3-CS (beach seine: south side of  
 Point Jefferson): Kendall, 1966.  
 S (south of Meadow Point):  
 DeLacy and English, 1954  
 (duplicates boat log records).

University of Washington  
Museum Collection

- 1-SJ (Argyle Bay): 557.  
 3-SJ (False Bay): 577; 584; 2268.  
 1-SJ (East Sound, White Beach):  
 594.  
 2-SJ (Davis Bay): 597; 1188.  
 9-SJ (Alki Point): 666; 753; 826;  
 919; 4503; 4890; 4891; 796; 4906.  
 1-SJ (Flat Point): 722.  
 1-SJ: 730.  
 1-SJ (Cattle Point): 1007.  
 2-SJ (Friday Harbor): 1041; 2181.  
 2-SJ (Peavine Pass): 1090; 1105.  
 1-S (Edmonds): 4321.  
 1-S (hook and line, Seattle  
 waterfront): 4382.  
 1-AI (Useless Bay): 4419.  
 1-S (beach seine: Alki Point):  
 4530.  
 1-S (beach seine: spit near Ballard  
 Locks): 4575.  
 1-AI (Bywater Bay): 4437.  
 1-CS (off Cultus Bay):  
 5923 (also boat 5032A).  
 1-CS (beach seine: Cultus Bay):  
 10210 and 16368 (also boat 5217).  
 1-CP (Point Defiance): 11714.  
 1-CP (Tacoma Narrows): 15198.  
 1-B (Chuckanut Bay): 18284.  
 1-S (off Golden Gardens):  
 5987 (also boat 495D).  
 8-S (beach seine: Golden Gardens to  
 Meadow Point): 5937 (also boat  
 5032.1B); 5907 (also boat  
 5032.1C); 5931 (also boat  
 5032.1D); 8896 (also boat 5121B);  
 11179 (also boat 5116D2); 14312;  
 14389; 5806 (also boat 5036A).  
 1-SJ (False Bay reef): 1490.  
 1-SJ (Brown Island): 2131.  
 1-CS (Redondo Beach): 4997.

- 2-S (Carkeek Park Beach):  
 5971; 14329.  
 1-S (Golden Gardens): 6195.  
 1-SJ (Fisherman Bay): 6202.  
 1-SJ (Prevost Harbor): 10447 (also  
 Friday Harbor Log, 8/19/52).  
 1-SJ (Argyle Lagoon): 14247.  
 1-S (beach seine: Carkeek Park):  
 14352.  
 1-SJ (Upright Channel): 17209 (also  
 Friday Harbor Log, 7/5/63).  
 1-SJ (mid East Sound): 18011 (also  
 Friday Harbor Log, 2/21/64).

Friday Harbor Laboratory Log

- 1-SJ (Argyle Pond): 7/3/52.  
 4-SJ (Argyle Bay): 7/21/52;  
 8/16/55-1; 8/11/60-3; 7/15/63.  
 1-SJ (Friday Harbor Lab): 7/30/52.  
 1-SJ (north Johns Island, second  
 bay): 8/19/52-2.  
 1-SJ (Friday Harbor): 6/21/55-1.  
 1-SJ (Fisherman Bay): 6/24/55-1.  
 1-SJ (Mosquito Pass., White Point):  
 6/25/55-1.  
 3-SJ (Squaw Bay):  
 8/1/55; 7/10/61-1; 8/1/60-1.  
 1-SJ (Iceberg Point tidepool):  
 8/4/55-2.  
 1-SJ (south of Satellite Island):  
 8/15/55-1.  
 1-SJ (Mud Bay): 8/15/55-3.  
 2-SJ (outside False Bay):  
 8/17/55-1,2.  
 1-SJ (west of Goose Island):  
 7/13/50-5.  
 1-SJ (south of Neck Point):  
 8/14/50-1.  
 2-SJ (San Juan Island, opposite  
 Henry Island): 7/31/50-1,2.  
 6-SJ (False Bay):  
 7/17/50-1; 7/24/60; 8/5/60;  
 6/29/61; 6/21/63; 7/18/67.  
 1-SJ (Mitchell Bay): 8/16/60-1.  
 2-SJ (North Bay): 8/18/60-1,2.  
 1-SJ (Iceberg Point): 8/22/60-2.  
 1-SJ (Smallpox Bay): 7/13/61.  
 1-SJ (Turn Island): 7/30/61.  
 1-SJ (San Juan Island): 5/62.  
 1-SJ (Deadman Bay): 6/22/63.  
 1-SJ (Cattle Point): 6/23/67-1.  
 1-SJ (Squaw-Ogden): 6/27/69.  
 1-SJ (Friday Harbor Lab, night  
 light): 1969.

University of Washington Boat Log

- 23-S (beach seine: Golden Gardens to  
 Meadow Point): 5040A; 5112F;  
 5114B; 5116B,D1,F,G2; 5119E;  
 5127C; 5129B; 5134A; 5137B;  
 5209C; 5214B1,B2,C,F; 5314D;  
 5320A; 5328A; 5406; 5407; 5612A.

*Blepsias cirrhosus*

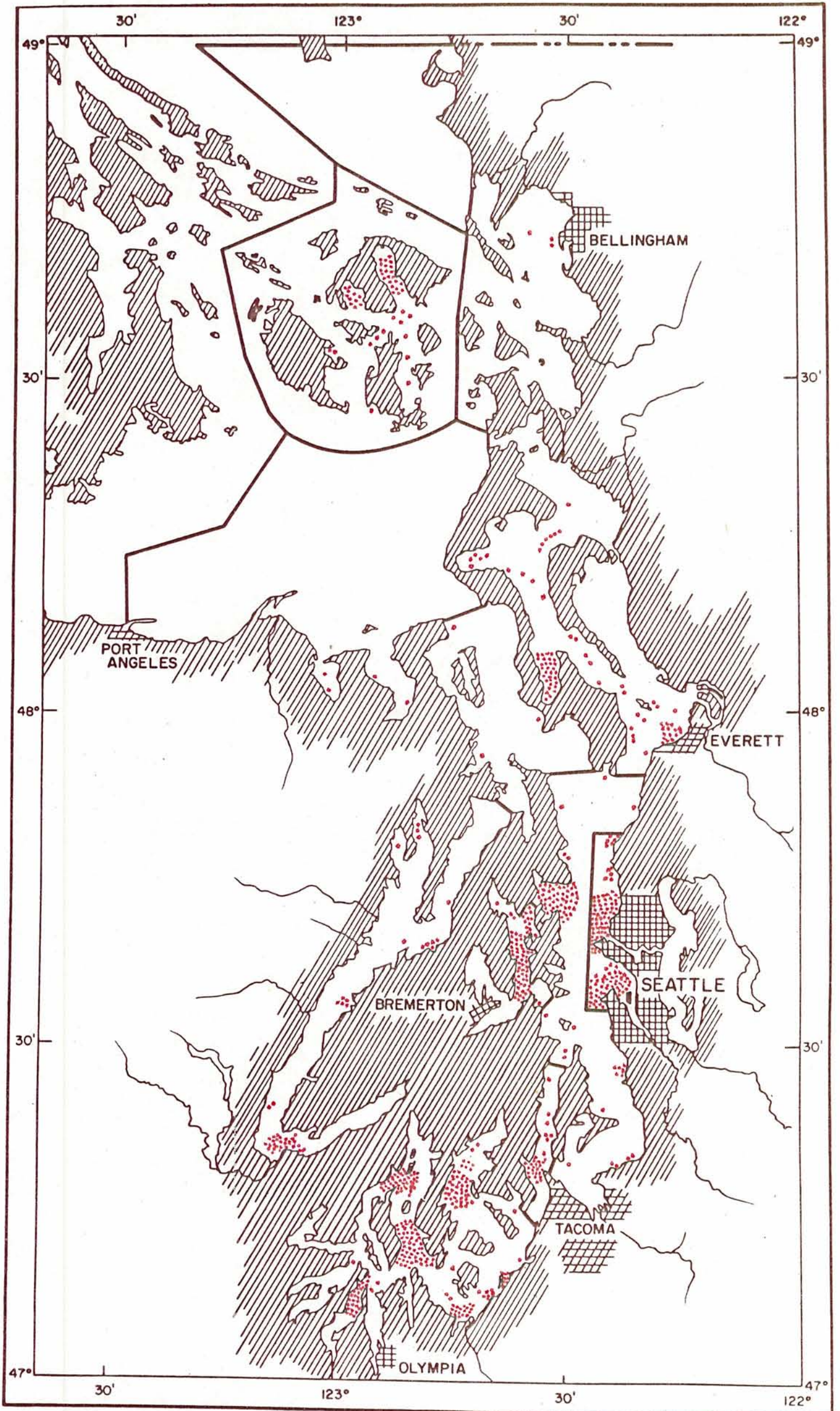
Cottidae

University of Washington Boat Log

- 1-S (off Golden Gardens to Meadow Point): 5203C.  
 2-S (beach seine: Carkeek Park): 5221B; 5231A.  
 2-SJ (training cruise area: Lopez Sound, southwest of Center Island): 7118I; 7017I.

Miscellaneous Logs

- 2-PO (south of Fletcher Bay):  
 U.W. Ocean., P.O., 1964-65.  
 11-S (Golden Gardens to Meadow Point):  
 U.W. Ocean., Hoh, 1963-68.  
 1-CS (Port Madison):  
 U.W. Ocean., Hoh, 1963-68.  
 1-S (Alki Point):  
 S.L. Ralston, Diving Log, 1971.  
 1-CP (Salmon Beach):  
 S.L. Ralston, Diving Log, 1971.  
 3-S (Golden Gardens):  
 S.L. Ralston, Diving Log, 1971.  
 1-AI (South Whidbey State Park):  
 S.L. Ralston, Diving Log, 1971.  
 1-S (Richmond Beach):  
 S.L. Ralston, Diving Log, 1971.  
 3-S (beach seine: south of Meadow Point): Sea Grant, 72032.  
 4-S (Golden Gardens to Carkeek Park): NIH, 1968-71.  
 1-PO (Clam Bay): NIH, 1968-71.  
 1-SJ (Argyle Bay): Bruce Miller, Diving Log, 7/20/69.  
 1-JF (beach seine: Port Angeles embayment):  
 Peninsula College, 1971.  
 1-JF (Sequim Bay):  
 Battelle, 1967-69.  
 5-AI (beach seine: Mutiny Bay launch ramp): Sea Grant, 1972.  
 1-CS (beach seine: Seahurst County Park): Sea Grant, 72016.  
 1-PO (beach seine: Dyes Inlet, Tracyton launch ramp):  
 Sea Grant, 72018.  
 2-S (beach seine: south side of West Point): Sea Grant, 1973.  
 1-CS (beach seine: north of Meadowdale at Lunds Gulch):  
 Sea Grant, 73002.  
 1-S (off southwest side of West Point): Sea Grant, 1973.  
 5-S (north of Meadow Point to Carkeek Park): Sea Grant, 1973.  
 1-S (southwest of Alki Point):  
 Sea Grant, 1973.  
 2-B (beach seine: Wildcat Cove):  
 Sea Grant, 1973.



*Chitonotus pugetensis*

Cottidae

Published Records

- 1-SS (Fort Steilacoom):  
Steindachner, 1877.  
1-AI (Port Townsend):  
Steindachner, 1877.  
1-AI (Port Ludlow): Starks, 1896b.  
1-S (Seattle):  
Evermann and Goldsborough, 1907.  
1-SJ: Starks, 1911.  
1-SJ (Friday Harbor):  
Wisner and Swanson, 1935.  
1-B (Bellingham Bay): Smith, 1936.  
2-E (Coupeville): Smith, 1936.  
1-JF (Sequim Bay):  
Smith, 1936 (also museum 3887).  
1-SJ (Upright Channel):  
Smith, 1937.  
1-HC (Hoodsport): Smith, 1937.  
1-HC (Quilcene Bay):  
Smith, 1937 (also museum 4445).  
2-E (Columbia Beach): Smith, 1937.  
3-E (Langley; Elger Bay; Camano):  
Smith, 1937.  
2-E (Gedney Island): Smith, 1937.  
2-CS (north of Point Pully;  
Meadowdale): Smith, 1937.  
6-SS (Carr Inlet; Anderson Island;  
Nisqually Flats; Dofflemeyer  
Point; Case Inlet; Hale Pass.):  
Smith, 1937.  
97-S (Duwamish Head): Salo, 1969.  
1-E (Port Gardner Bay): Salo, 1969.  
1-E (Skagit Bay): Salo, 1969.  
1-S (Seattle): Jamison, 1966.  
2-CS (Dumas Bay): Miller, 1971b.  
4-CS (Seahurst County Park):  
Miller, 1971b.  
2-HC (Anderson Cove): Chew, 1970.  
SJ: MacPhee and Clemens, 1962  
(duplicated by Friday Harbor Lab  
Log).
- University of Washington  
Museum Collection
- 3-S (Alki Point): 668; 790; 822.  
6-S (Golden Gardens): 775; 5044;  
5648; 6140; 14354; 16733.  
1-SJ (near Davis Bay): 1184.  
3-PS: 1467; 3117; 7317.  
3-SJ (West Sound):  
2196; 2226; 14256.  
1-PS (Hood Canal to Port Susan):  
2327.  
1-E (Saratoga Pass., Camano Head):  
2548.  
1-E (east of Gedney Island): 2563.  
1-E (off Snohomish River): 2619.  
1-E (Saratoga Pass., Sandy Point):  
2659.5.  
1-SJ (Blakely Island to Shaw  
Island): 2953.  
1-E (Clinton to Saratoga Pass.):  
3164.  
1-S (Elliott Bay): 3169.
- 1-SJ (Flat Point): 3557.  
1-HC (near Hoodsport): 3957.  
4-S (North Beach):  
4327; 4628; 4630; 4815.  
3-E (Saratoga Pass.):  
4328; 4329; 4300.  
1-S (beach seine: Alki Point):  
4487.  
2-S (off North Beach): 4704; 4736.  
1-E (Mukilteo): 5019.  
2-CS (Redondo Beach): 5309; 4792.  
1-CS (off Cultus Bay):  
5642 (also boat 5/7/49-3).  
1-SS (off Budd Inlet):  
5661 (also boat 7/20/49-4).  
1-SS (off McLane Cove):  
5665 (also boat 7/20/49-3).  
1-SS (northwest end of Nisqually  
Reach):  
5673 (also boat 7/20/49-5).  
1-PO (Agate Pass., buoy N4 to N6):  
6024 and 7295 (also boat 5106E).  
1-E (south end of West Pass.):  
6033.  
1-CS (mouth of Port Madison): 6080.  
1-CS (north of Maury Island): 6132.  
1-CS (Indianola): 6182.  
1-PO (Liberty Bay): 6192.  
1-CS (Port Madison):  
7309 (also boat 1/22/49-1).  
1-SS (Drayton Pass.):  
14257 (also boat 7/19/49-2).  
1-CP (lower end of Colvos Pass.):  
7313.  
1-SJ (West Sound): 14256.  
1-PO (Agate Pass.): 14336.  
4-S (off Golden Gardens):  
5838 (also boat 496C); 5736 (also  
boat 497E); 6068 (also boat  
5029C); 11182.  
2-S (Richmond Beach): 4722; 11574.  
1-SS (Carr Inlet): 5325.  
1-S (Edmonds): 5501.  
11-S (beach seine: Golden Gardens):  
6003 (also boat 5021A); 6011  
(also boat 5021F); 5802 (also  
boat 5036A); 6142; 11181 (also  
boat 5209B); 11196 (also boat  
5215B); 11197 (also boat 5215C);  
14300 (also boat 5108B); 14330  
(also boat 5209A); 15743; 16367  
(also boat 6113B).  
5-SJ (East Sound):  
16677 (also Friday Harbor Log,  
7/11/63); 17069 (also Friday  
Harbor Log, 6/20/63); 17129;  
18713 (also NIH, 1964-66); 18717  
(also NIH, 1964-66).  
1-PO (Agate Pass., buoy N4-N6):  
5962 (also boat 3/25/49-1).  
1-S (1 mile south of Alki Point):  
6051.  
2-S (off Carkeek Park):  
8027 (also boat 5212D); 8071  
(also boat 5212E).

*Chitonotus pugetensis*

## Cottidae

University of Washington  
Museum Collection

1-S (off Meadow Point): 11198.  
 1-SJ (Lopez Sound): 16686.  
 1-PO (off Fletcher Bay): 17111.  
 1-SJ: 17937.  
 1-SJ (mid East Sound): 18712 (also  
 Friday Harbor Log, 6/5/64).

Friday Harbor Laboratory Log

1-SJ (south of Orcas Island):  
 5/24/52.  
 1-SJ (Lopez Sound and West Sound):  
 6/27/60.  
 2-SJ (East Sound):  
 7/26/60; 8/13/50-1.  
 1-SJ (Upright Head to Olga):  
 8/1/60-2.  
 1-SJ (Upright Head to Obstruction  
 Pass): 8/22/55-4.  
 1-SJ (Upright Channel, Ogden Park):  
 8/22/55-8.  
 6-SJ (West Sound):  
 7/26/60-2; 8/13/60-2; 6/26/61;  
 7/27/63-B; 6/20/69-2; 7/6/71-2.  
 3-SJ (mid East Sound):  
 1/17/64; 2/21/64; 4/3/64.  
 1-SJ: 7/14/67.  
 1-SJ (Friday Harbor Lab, night  
 light): 1969.

University of Washington Boat Log

1-SJ ("West Blakey" shoal, east of  
 Humphrey Head): 5033N.  
 1-SJ (Lopez Sound, south of Spencer  
 Spit): 5033P.  
 11-SJ (training cruise area, north  
 of Rosario Point):  
 6603H; 6614H; 6620H; 6630H;  
 6815H; 6908H; 6914H; 7017H;  
 7110H; 7118H; 7307H.  
 2-B (training cruise area: southwest  
 of Post Point): 6620G; 7017G.  
 3-E (Holmes Harbor, Dines Point to  
 Classic): 5305C; 5312J,K.  
 1-E (Holmes Harbor, Rocky Point to  
 Dines Point): 5307B.  
 2-E (Holmes Harbor, south of  
 Classic): 5312L; 5316E.  
 1-E (beach seine: Good Beach, Penn  
 Cove): 5316H.  
 1-E (Elger Bay): 5418I.  
 1-E (Penn Cove): 5614J.  
 1-E (Saratoga Pass., Snatelum Point  
 to Onamac Point): 5712C.  
 1-E (training cruise area: east of  
 Gedney Island): 6603C.  
 3-HC (Dabob Bay, Broad Spit to Long  
 Spit): 6702D,E,F.  
 3-HC (Anderson Cove): 7009D,B,C.  
 9-CS (Port Madison):  
 1/22/49-1,2,3,4,5; 3/25/49-3;  
 5043A; 6203A; 6204B.  
 1-CS (off Port Madison): 5043B.  
 1-CS (off Agate Pass.): 5310.2F.

1-CS (off Fay Bainbridge State  
 Park): 5805A.  
 2-CS (east of Point Monroe):  
 5805C; 5813C.  
 1-CS (beach seine: Fay Bainbridge  
 State Park): 5806A.  
 1-CS (off West Point): 7017Y.  
 1-CS (Manchester): 6618.  
 24-CS (Murden Cove):  
 6610A,D,C; 6616; 6710A2,B2;  
 6713C,D,G,H; 6809A; 6812B,C,E;  
 6818A,B; 6821.5G; 6906B,C,D,E;  
 6912; 7008A; 7308A.  
 1-CS (training cruise area: mid-  
 channel, Skiff Point to West  
 Point): 6605B.  
 3-CS (trap: Port Madison):  
 6213-1,2,3.  
 1-CS (trap: Blake Island): 6214-4.  
 2-CS Vashon Island, off Sylvan  
 Beach): 6703A,B.  
 1-CS (Vashon Island, east of Neill  
 Point): 6703C.  
 1-PO (south part of Agate Pass.):  
 4910B.  
 1-PO (north of buoy N4): 5020B.  
 6-PO (off Manzanita to off Seabold):  
 5310.1C,D,.4B,.5B,.5E; 6215A.  
 6-PO (buoy N4 to N6): 5048A; 5131A;  
 5132C; 5310.3D,.5C,.5F.  
 28-PO (off Fletcher Bay to south of  
 Battle Point and Brownsville):  
 5223B; 5226B; 5232C; 5310.3B,.5G;  
 5317A,B; 5707A,B,G; 5709C; 5915B;  
 5923B; 5924B; 6001AN; 6016B1,A2,  
 B2,A4,A5,B5; 6205D1,D2,D3;  
 6403AF; 6427C; 6507K; 6707.  
 1-PO (off Battle Point and north):  
 5310.3A.  
 1-PO (in Manzanita Bay): 5310.3C.  
 2-PO (Point Bolin to Keyport):  
 5310.4D,E.  
 1-PO (off south of Fletcher Bay):  
 6016B4.  
 6-PO (beach seine: 1 mile north of  
 Illahee dock):  
 6205A1.1,.2,A2.1,.2,A3.1,.2.  
 1-PO (Brownsville to White Point):  
 6806A.  
 13-PO (most off Fletcher Bay):  
 6203B,C,D; 6204A,C; 6214; 6713A,  
 B,E,F; 6715; 6821.5F; 7313X.  
 3-PO (between "B-2" and "B-1"):  
 6205C1,C2,C3.  
 54-S (off Golden Gardens to Meadow  
 Point):  
 491A; 493B; 494B,C; 498A; 5009K;  
 5011D; 5014C; 5028A,C; 5029D;  
 5034D; 5110B,F; 5112C; 5119C,D,G,  
 H; 5127B; 5131C; 5132A,B; 5203C,  
 D; 5314C; 5329A,C; 5408A; 5416A;  
 5512F,G; 5702AN; 5704D,E; 5707J,  
 K; 5907D; 5920A,B,E,F; 5924C;  
 6018A; 6112B,C; 6206A,B; 6311A,D,  
 E; 6506A,C; 6510C.

*Chitonotus pugetensis*

## Cottidae

University of Washington Boat Log

- 1-S (south of West Point to off Four-Mile Rock): 5027D.
- 4-S (beach seine: Alki Point to Duwamish Head): 4-6619.
- 60-S (beach seine: Golden Gardens to Meadow Point):  
5007D; 5018A; 5024A,C; 5047A,B,C;  
5108C; 5110G,H; 5112F,G; 5114A,B;  
5116B,D1,E,G1; 5119F; 5127D;  
5129B; 5134A; 5137A,B; 5208B;  
5214A,B1,B2,C,D,E,F; 5215D,H,L;  
5406; 5407; 5415A,D; 5612A;  
5706A,C; 5913B; 5920N; 5925A;  
6019C; 6115A; 3-6310; 6509B;  
6508D; 6511D; 6518A,B; 6708A,B;  
6711A2; 6716A; 7209B.
- 7-S (off Meadow Point to Carkeek Park): 5039A; 5211B; 5212B;  
5216A,B; 5606A; 5713A.
- 1-S (beach seine: Carkeek Park): 5231A.
- 1-S (off Alki Point to Duwamish Head): 6615A.
- 1-CP (south of Sandford Point): 7/18/49-1.
- 1-CP (west side south of Command Point): 5133P.
- 3-CP (off Camp Sealth): 5009F; 5104CC,DD.
- 1-CP (off Paradise Cove to Point Sandford): 5126N.
- 1-SS (north end of Pickering Pass., to off McLane Cove): 5009H.
- 1-SS (northwest end of Nisqually Reach): 5009I.
- 6-SS (Carr Inlet, off Glen Cove to off Cutts and Raft Islands): 5037G; 5045H; 5104L,M,O; 5613G.
- 2-SS (Carr Inlet, off Minter Creek to Elgin): 5104D,I.
- 1-SS (southwest of Green Point): 5104T.
- 1-SS (Totten Inlet, off Windy Point to Steamboat Island): 5115D.
- 6-SS (trap: Eld Inlet, 1 mile northeast of Flapjack Point): 5115E; 6208A,E; 6217-2; 6219-1,2.
- 1-SS (Carr Inlet): 5522C.
- 1-SS (Carr Inlet, mid-channel, Glen Cove to Green Point): 6724B-2.
- 50+-PO (south and north of Fletcher Bay): U.W. Ocean., Hoh, 1963-67.
- 1-HC (Seabeck):  
U.W. Ocean., Hoh, 1963-67.
- 3-SS (Nisqually Flats):  
U.W. Ocean., Hoh, 1963-67.
- 47+-SS (Case Inlet, off Taylor Bay to off Whiteman Cove):  
U.W. Ocean., Hoh, 1963-67.
- 2-PO (south of Fletcher Bay): U.W. Ocean., herring trawl, 1968-69.
- 10+-SS (Carr Inlet, off Horsehead Bay): U.W. Ocean., Hoh, 1963-67.
- 50+-CS (Port Madison):  
U.W. Ocean., Hoh, 1963-68.
- 1-CS (Norma Beach):  
U.W. Ocean., Hoh, 1963-68.
- 1-E (Penn Cove):  
U.W. Ocean., Hoh, 1963-67.
- 2-E (Saratoga Pass., Demock Point):  
U.W. Ocean., Hoh, 1963-67.
- 4-E (off Demock Point to off Utsalady Point):  
U.W. Ocean., Hoh, 1963-67.
- 1-E (Port Gardner Bay):  
U.W. Ocean., Hoh, 1963-67.
- 15-E (Holmes Harbor):  
U.W. Ocean., Hoh, 1963-67.
- 2-CS (Apple Cove Point):  
U.W. Ocean., Hoh, S.J., 1966.
- 1-CS (Pilot Point):  
U.W. Ocean., Hoh, S.J., 1966.
- 4-SJ (West Sound):  
U.W. Ocean., Hoh, S.J., 1966.
- 6-E (Holmes Harbor):  
U.W. Ocean., Hoh, S.J., 1966.
- 10-SJ (East Sound, south of Rosario Point): NIH, 1964-66.
- 36-S (Golden Gardens to Carkeek Park): NIH, 1968-71.
- 2-S (Duwamish Head to Alki Point): NIH, 1968-71.
- 1-PO (Clam Bay): NIH, 1968-71.
- 1-HC (Big Beef Harbor): NIH, 69042.
- 1-SS (Case Inlet, Stretch Island to Herron Island): NIH, 1968-71.
- 48-CS (Port Madison):  
Van Cleve, trap, 1961-65.
- 15-PO (off Fletcher Bay):  
Van Cleve, trap, 1961-65.
- 5-S (off Edmonds):  
Van Cleve, trap, 1961-65.
- 125+-SS (Eld Inlet entrance):  
Van Cleve, trap, 1961-65.
- 1-E (Holmes Harbor):  
Van Cleve, trap, 1961-65.
- 1-SS (north part of Pickering Pass.):  
Van Cleve, trap, 1961-65.
- 2-E (Saratoga Pass., west side, just south of Penn Cove):  
Van Cleve, trap, 1961-65.
- 2-JF (Discovery Bay, upper and lower parts): Sea Grant, 71111.

Miscellaneous Logs

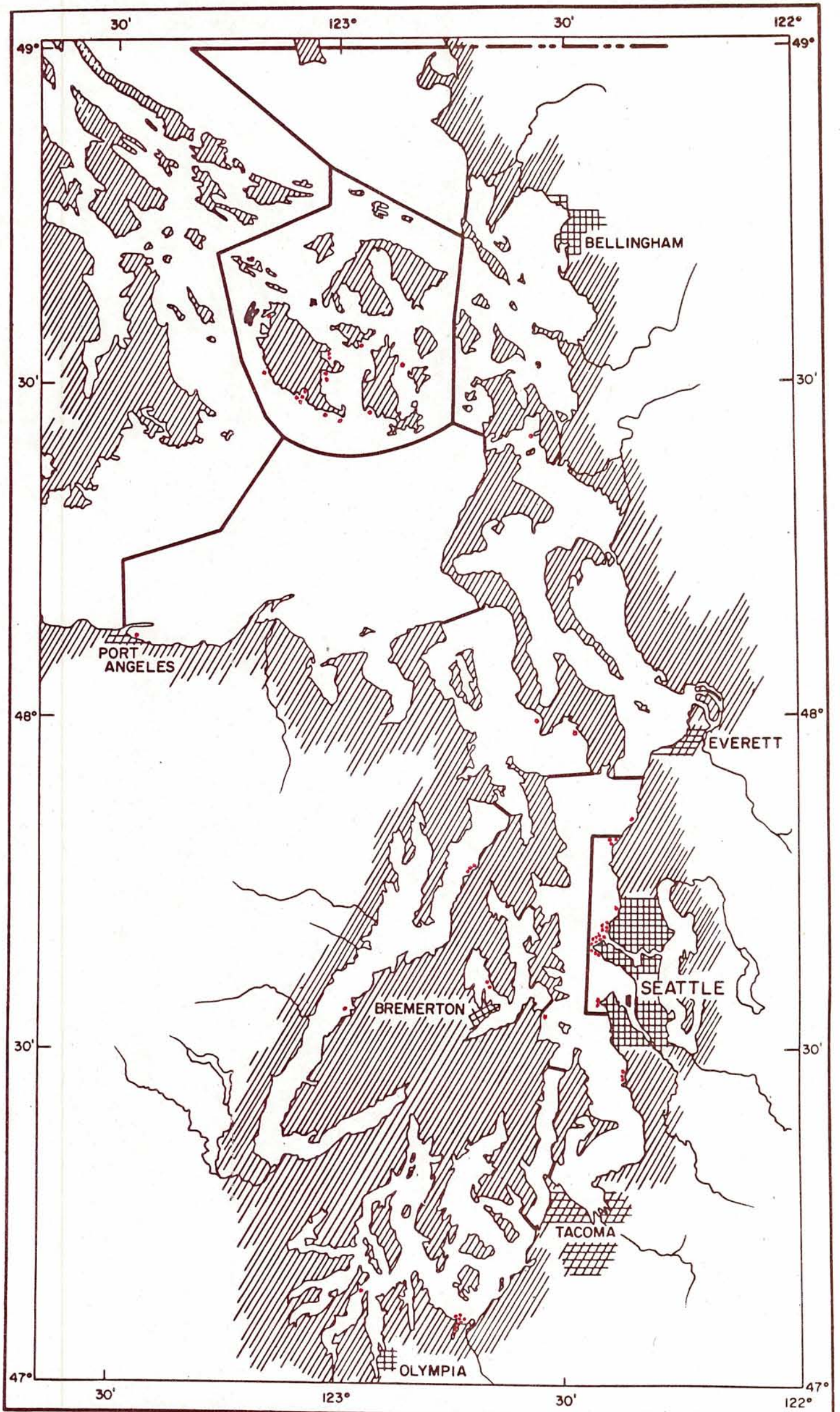
- 50+-S (Duwamish Head to Alki Point):  
U.W. Ocean., 1964-67.
- 10-E (Port Gardner Bay):  
U.W. Ocean., P.G., 1962-67.
- 303-PO (south of Fletcher Bay):  
U.W. Ocean., P.O., 1964-65.
- 3-S (Richmond Beach):  
U.W. Ocean., Hoh, 1963-68.
- 47+-S (Golden Gardens to Meadow Point):  
U.W. Ocean., Hoh, 1963-68.

*Chitonotus pugetensis*

Cottidae

Miscellaneous Logs

- 1-S (south Carkeek Park):  
Sea Grant, 3/17/71.
- 1-JF (lower half of Sequim Bay):  
Sea Grant, 71110.
- 13-CP (beach seine: Gig Harbor Spit): Sea Grant, 72003 (also boat 7208).
- 4-CP (off Gig Harbor Spit): Sea Grant, 72003 (also boat 7208).
- 1-CP (in Gig Harbor): Sea Grant, 72003 (also boat 7208).
- 8-SS (off Nisqually River-McAllister Creek delta): Sea Grant, 1972.
- 4-CP (off Gig Harbor Spit):  
Sea Grant, 72025.
- 2-HC (off Big Beef Harbor):  
Sea Grant, 1972.
- 12-S (off northwest side of West Point): Sea Grant, 1973.
- 10-S (off southwest side of West Point): Sea Grant, 1973.
- 4-S (deep otter trawl, off West Point): Sea Grant, 1973.
- 8-S (north of Meadow Point to Carkeek Park): Sea Grant, 1973.
- 16-S (southwest of Alki Point):  
Sea Grant, 1973.
- 3-S (deep otter trawl: off southwest of Alki Point): Sea Grant, 1973.
- 4-PO (off south of Fletcher Bay):  
Sea Grant, 73008.
- 7-SS (off Nisqually River-McAllister Creek delta): Sea Grant, 1973.
- 2-HC (off southwest of Big Beef Harbor): Sea Grant, 1973.
- 18-SS (McLane Cove toward Stretch Island): Sea Grant, 1973-74.
- 11-SS (west side of Dougall Point):  
Sea Grant, 1973-74.
- 22-SS (mid-channel, McLane Cove to Stretch Island):  
Sea Grant, 1973-74.
- 15-HC (off Union):  
Sea Grant, 1973-74.
- 1-HC (mid-channel, off Union):  
Sea Grant, 1973.
- 18-HC (off Skokomish River delta):  
Sea Grant, 1973-74.
- 1-HC (Carlson Point to King Spit):  
Sea Grant, 73039.
- 1-AI (Mutiny Bay):  
Sea Grant, 73049.
- 6-SS (Tatsolo Point):  
Sea Grant, 73059.
- 8-SS (Comorant Pass.):  
Sea Grant, 73059 and 73060.
- 1-PO (Fletcher Bay): NIH, 1968-71.



*Clinocottus acuticeps*

Cottidae

Published Records

- 1-CS (Meadowdale):  
Schultz and DeLacy, 1935-36.
- 1-HC (Holly):  
Schultz and DeLacy, 1935-36.
- 1-E (beach seine: Kiket Island):  
Stober and Salo, 1970a.
- 1-CS (Seahurst County Park):  
Miller, 1971a (also boat 7113 and  
NIH 71101).
- 2-PO (beach seine: Dyes Inlet,  
Tracyton launch ramp):  
Sea Grant, 72018.
- 6-SS (beach seine: Nisqually Head):  
Sea Grant, 1973.
- 1-AI (Mutiny Bay):  
Sea Grant, 72033.
- 6-S (beach seine: north side of West  
Point): Sea Grant, 1973.
- 3-S (beach seine: south side of West  
Point): Sea Grant, 1973.
- 3-SS (McAllister Creek estuary):  
Sea Grant, 1973.
- 3-HC (beach seine: just north of  
Vinland): Sea Grant, 73038.
- 1-JF (beach seine, Port Angeles  
embayment):  
Peninsula College, 1971.

University of Washington  
Museum Collection

- 1-S (Pipers Canyon): 147.
- 1-SJ (Davis Bay): 614.
- 1-CS (reef north of Manchester  
Rocks): 645.
- 1-SJ (False Bay reef): 1468.
- 1-SJ (Squaw Bay): 2082.
- 1-SJ: 3543.
- 2-S (beach seine: Edmonds):  
4388; 16395.
- 1-AI (Useless Bay): 4428.
- 1-S (Edmonds Beach): 4558.
- 2-S (Alki Point): 4848; 6218.
- 1-S (west of Ballard Locks): 5014.
- 2-S (beach seine: Golden Gardens):  
14443 (also boat 5129B); 15736.
- 1-SJ (Lopez Sound, south of Frost  
Island): 15735.
- 1-S (Ballard Beach): 15737.
- 1-B (Chuckanut Bay): 18288.
- 1-SJ (Friday Harbor): 2186.

Friday Harbor Laboratory Log

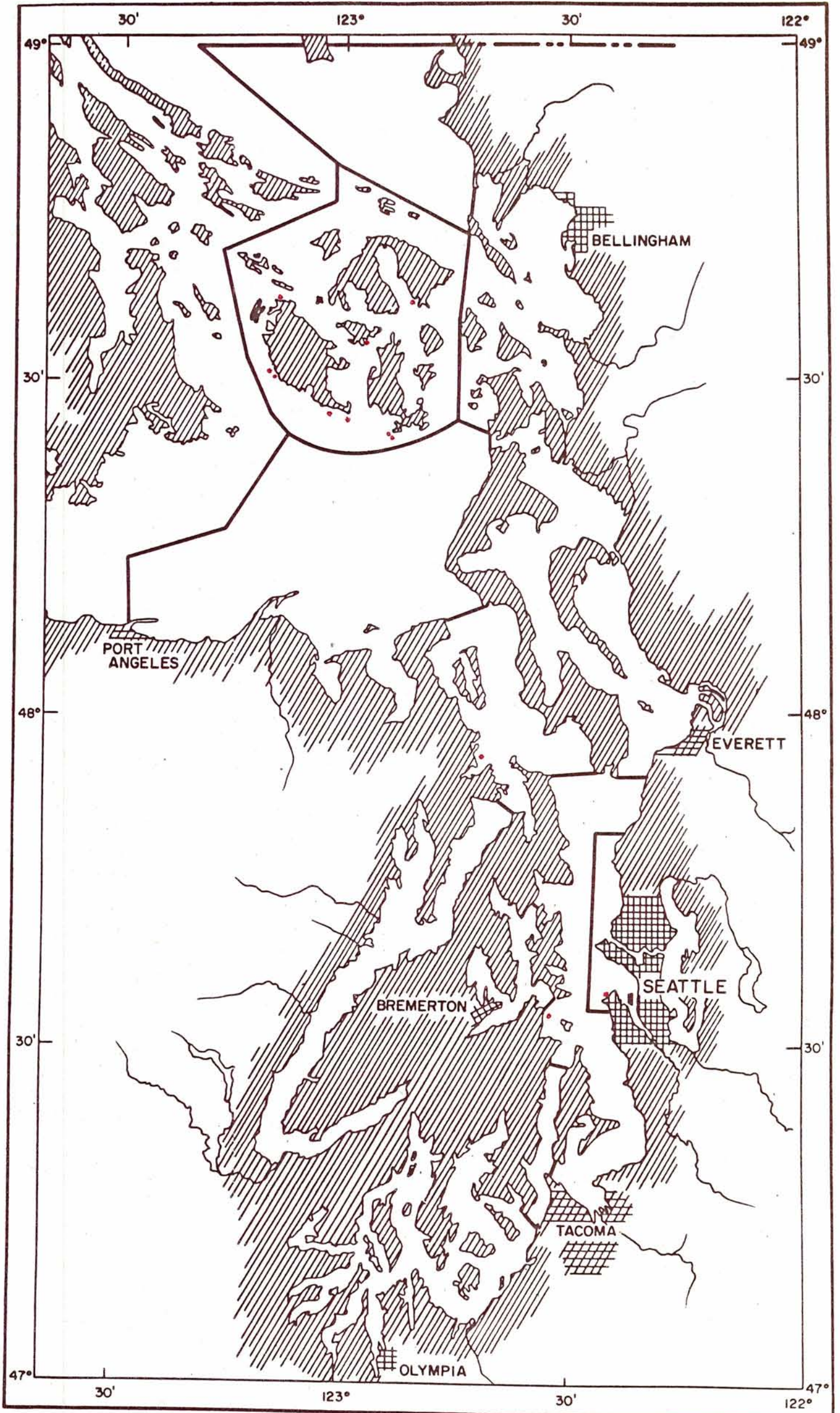
- 1-SJ (outside False Bay):  
8/17/55-1.
- 2-SJ (False Bay): 8/5/60; 6/29/61.
- 1-SJ (Argyle Bay): 8/11/60-3.
- 1-SJ (North Bay): 8/18/60-2.
- 1-SJ (Westcott Bay): 8/16/60-2.
- 1-SJ (Cattle Point): 8/6/61.
- 1-SJ (Deadman Bay): 6/22/63.
- 1-SJ (point east of Eagle Cove):  
8/5/63.
- 1-SJ (Friday Harbor Lab):  
7/17/69-2.

University of Washington Boat Log

- 1-S (beach seine: Golden Gardens):  
5127C.

Miscellaneous Logs

- 1-S (Golden Gardens to Meadow  
Point):  
U.W. Ocean., Hoh, 1963-68.
- 1-SS (Eld Inlet entrance):  
Van Cleve, trap, 1961-65.
- 2-CS (beach seine: Seahurst County  
Park): Sea Grant, 72016.



*Clinocottus embryum*

Cottidae

Published Records

- 1-AI (Port Ludlow): Starks, 1896b.  
 1-SJ: Starks, 1911.  
 1-PS: Kincaid, 1919.

University of Washington  
Museum Collection

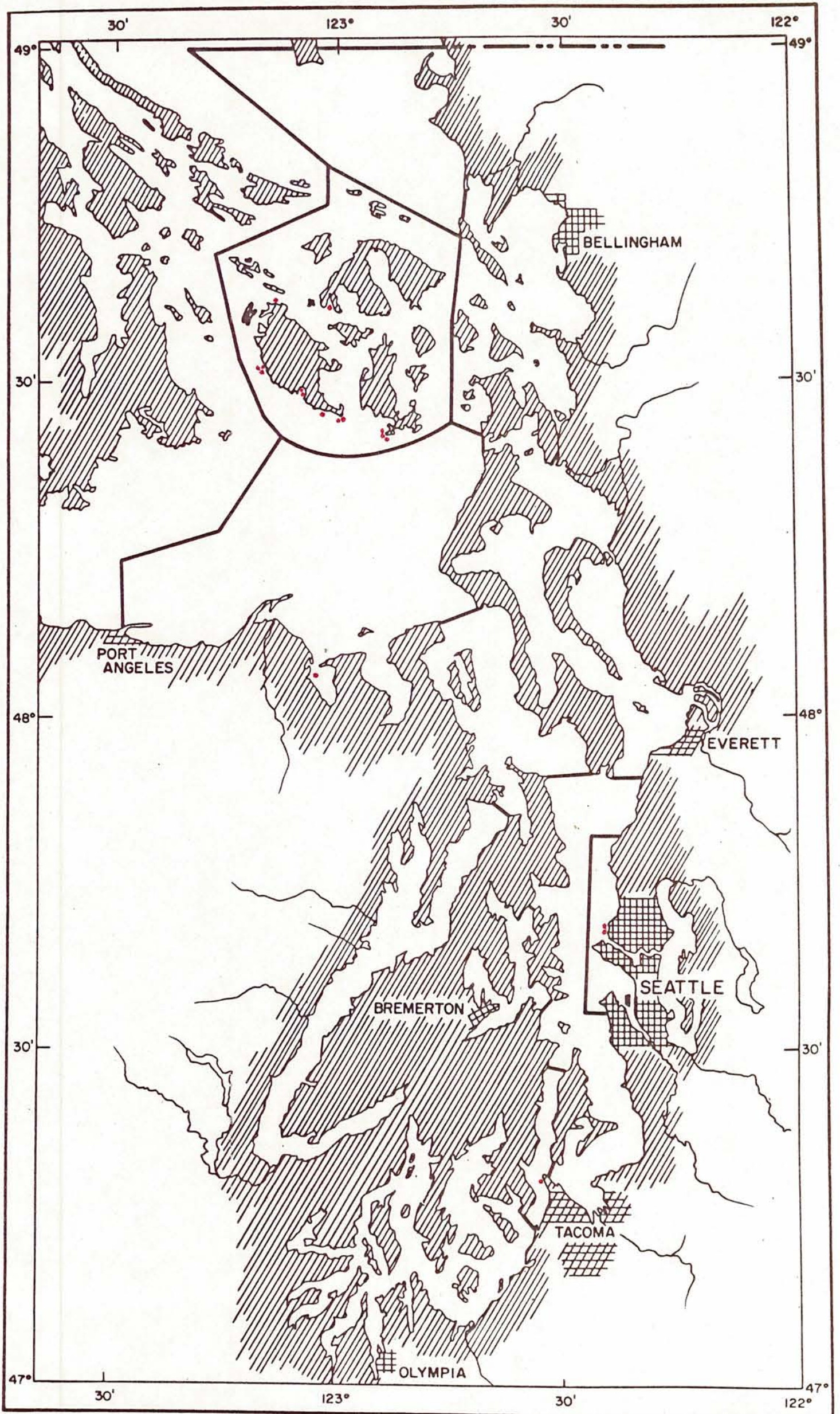
- 1-CS (reef north of Manchester  
 Rocks): 640.  
 1-SJ (Cattle Point): 1013.  
 1-SJ (Lime Kiln): 1027.  
 1-SJ (near Olga): 1135.  
 1-SJ (Squaw Bay): 2080.

Friday Harbor Laboratory Log

- 3-SJ (Iceberg Point tidepool):  
 8/4/55-2; 8/22/60-1; 6/29/73-1.  
 1-SJ (Deadman Bay): 6/22/63.  
 1-SJ (Iceberg Point): 7/19/63-2.  
 1-SJ (point east of Eagle Cove):  
 8/5/63.  
 1-SJ (Hannah Heights): 8/3/63.

Miscellaneous Logs

- 1-S (northeast side of West Point,  
 shallow rock and kelp area):  
 J. Armstrong, personal  
 communication, 1/17/76.



*Clinocottus globiceps*

Cottidae

Published Records

- 1-SJ: Starks, 1911.  
 1-PS: Kincaid, 1919.

University of Washington  
Museum Collection

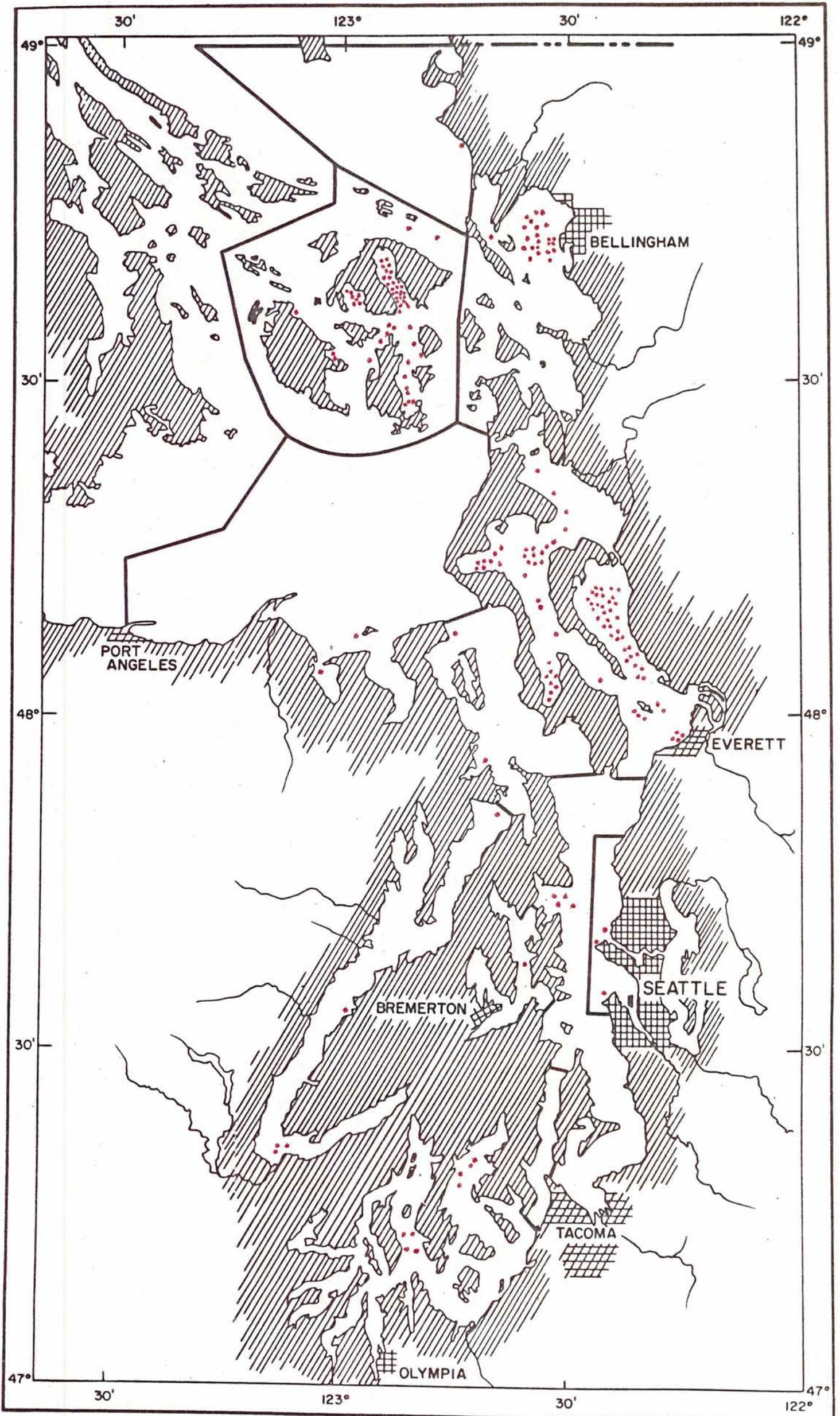
- 1-SJ (Lime Kiln): 1024.  
 2-S (beach seine: Golden Gardens):  
 15731; 15733.  
 1-SJ (Deer Harbor): 2966.  
 1-SJ: 17964.  
 1-SJ (Deadman Bay): 17946 (also  
 Friday Harbor Log, 8/2/63).  
 1-SJ (Hannah Heights): 17936 (also  
 Friday Harbor Log, 8/3/63).  
 1-SJ (point east of Eagle Cove):  
 17409 (also Friday Harbor Log,  
 8/5/63).

Friday Harbor Laboratory Log

- 1-SJ (Iceberg Point tidepool):  
 8/22/60-1.  
 2-SJ (Iceberg Point):  
 6/28/61-2; 7/19/63-2.  
 2-SJ (False Bay): 7/26/61; 6/29/61.  
 1-SJ (Cattle Point): 8/6/61.  
 1-SJ (Deadman Bay): 6/22/63.  
 1-SJ (Eagle Point): 7/5/67.

Miscellaneous Logs

- 1-JF (Sequim Bay):  
 Battelle, 1967-69.



*Dasycottus setiger*

## Cottidae

Published Records

- 1-PS: Jordan and Starks, 1896.  
 1-AI (north of Tala Point):  
 Evermann and Goldsborough, 1907.  
 1-SJ: Starks, 1911.  
 1-SJ (Friday Harbor):  
 Wismer and Swanson, 1935.  
 7-B (Bellingham Bay): Smith, 1936.  
 4-E (Coupeville): Smith, 1936.  
 1-JF (Sequim Bay): Smith, 1936.  
 3-E (Gedney Island): Smith, 1937.  
 1-HC (Skokomish Flats):  
 Smith, 1937.  
 1-E (Dines Point): Smith, 1937.  
 4-E (Skagit Bay): Salo, 1969.

University of Washington  
Museum Collection

- 1-PS: 203.  
 1-SJ (west shore of Blakeley  
 Island): 2115.  
 2-SJ (West Sound): 2224; 14262.  
 3-SJ (East Sound):  
 2293; 17070 (also Friday Harbor  
 Log, 6/20/63); 17147.  
 2-SJ (East Sound, south of Rosario  
 Point): 18709; 18710 (both also  
 NIH, 1964-66).  
 1-E (east of Gedney Island): 2559.  
 2-E (off Tulalip):  
 2910; 5952 (also boat 7/1/49-1).  
 1-HC (Holly): 4245.  
 2-SJ: 4312; 10194.  
 1-B (Bellingham Bay): 4572.  
 1-SJ (Lopez Sound, west of Ram  
 Island): 5750 (also boat 491P).  
 1-SJ (north part of East Sound):  
 5760 (also boat 491M).  
 1-B (east of Point Frances):  
 5791 (also boat 491J).  
 1-E (off Warm Beach):  
 5887 (also boat 5023A).  
 1-SJ (Friday Harbor): 8145.  
 1-SJ (Rocky Bay): 2142.  
 1-SJ (mid East Sound): 18711 (also  
 Friday Harbor Log, 6/5/64).

Friday Harbor Laboratory Log

- 2-B (Bellingham Bay):  
 6/22/55; 7/26/51-2.  
 1-SJ (north of Hunter Bay):  
 6/19/50-5 (also boat 5033G).  
 1-SJ (northwest of Barnes Island):  
 6/20/50-3 (also boat 5033J).  
 1-SJ (south of Orcas Island):  
 6/24/52.  
 3-SJ (West Sound): 7/9/53-3 (also  
 boat 5220I); 6/26/61; 6/20/69-2.  
 1-SJ (Orcas Island to Matia Island):  
 7/14/52-3.  
 1-SJ (east of Willow Island):  
 7/28/52-1.  
 1-SJ (off Fisherman Bay toward Flat  
 Point): 8/4/52-5.

- 3-SJ (East Sound):  
 8/11/52; 7/26/60-1; 8/13/60-1.  
 1-SJ (lower East Sound):  
 8/22/55-6.  
 1-SJ (Upright Head): 8/3/60.  
 1-SJ (Upright Channel, Ogden Park):  
 8/22/55-8.  
 3-SJ (Lopez Sound):  
 6/16/61; 6/24/67; 7/8/69-2.  
 1-SJ (East Sound-Lopez Sound):  
 7/11/63.  
 5-SJ (mid East Sound):  
 1/17/64; 2/21/64; 4/3/64;  
 7/11/64; 6/20/69-1.  
 1-SJ (Upright Channel): 7/2/69-2.

University of Washington Boat Log

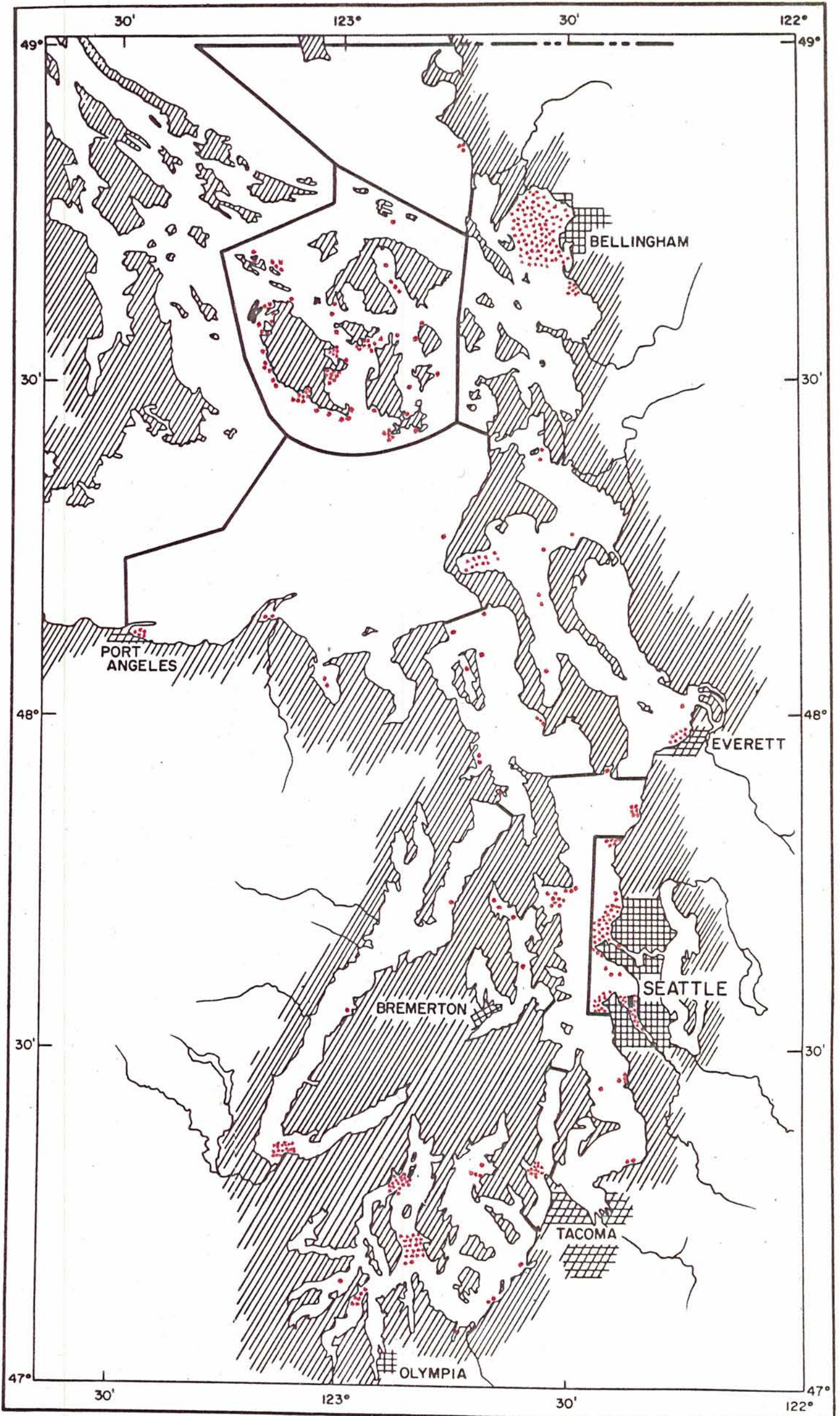
- 1-S (off Golden Gardens): 5131C.  
 1-AI (off Port Townsend): 5009B.  
 1-CS (off Port Madison): 5043C.  
 1-SS (Minter Creek to Raft Island,  
 Carr Inlet): 5135C.  
 1-SS (Carr Inlet, off Glen Cove to  
 Raft Island): 5613A.  
 1-SJ (Lopez Sound, west of Ram  
 Island): 5033R.  
 1-B (Hale Pass): 491I.  
 6-B (training cruise area:  
 southwest of Post Point): 6914G;  
 7017G,G.1; 7110G; 7307G; 7313G.  
 1-SJ (training cruise area: Lopez  
 Sound, southwest of Center  
 Island): 7017I.  
 1-E (Penn Cove mouth, off Long Point  
 to off Snatelum Point): 5213A.  
 2-E (off Oak Harbor to Blower  
 Bluff): 5220F,N.  
 3-E (Holmes Harbor):  
 5305I; 5325C; 5614D.  
 1-E (Holmes Harbor, south of  
 Classic): 5312E.  
 1-E (Holmes Harbor, Dines Point to  
 Classic): 5316A.  
 2-E (Saratoga Pass., Onamac Point to  
 Indian Beach): 5321K; 5405L.  
 1-E (Holmes Harbor, Rocky Point to  
 Dines Point): 5327C.  
 1-E (Saratoga Pass., Snatelum Point  
 to Onamac Point): 5418H.  
 1-E (Saratoga Pass., Cama Beach to  
 Lowell Point): 5712D.  
 5-E (training cruise area: off Penn  
 Cove): 6819E; 6826E; 6908E;  
 7118E; 7313E.  
 2-E (Port Susan, off north of Kayak  
 Point): 7204A,B.  
 2-E (Port Susan, off Kayak Point):  
 6702A,B.  
 1-E (training cruise area: Saratoga  
 Pass., north of Langley): 7017D.  
 1-E (near Penn Cove): 6822E.  
 1-E (training cruise area: east of  
 Gedney Island): 6908C.  
 1-HC (just south of floating  
 bridge): 7112D.

*Dasycottus setiger*

Cottidae

Miscellaneous Logs

- 1-SJ (East Sound): A.C. DeLacy,  
personal communication, 6/20/69.
- 1-S (Duwamish Head to Alki Point):  
U.W. Ocean., 1964-67.
- 3-E (Port Gardner Bay):  
U.W. Ocean., P.G., 1962-67.
- 4-SS (Case Inlet, off Taylor Bay to  
off Whiteman Cove):  
U.W. Ocean., Hoh, 1963-67.
- 1-SS (Carr Inlet, off Horsehead  
Bay): U.W. Ocean., Hoh, 1963-67.
- 3-CS (Port Madison):  
U.W. Ocean., Hoh, 1963-68.
- 27-E (Port Susan):  
U.W. Ocean., Hoh, 1963-67.
- 3-E (Saratoga Pass., Demock Point):  
U.W. Ocean., Hoh, 1963-67.
- 1-E (Port Gardner Bay):  
U.W. Ocean., Hoh, 1963-67.
- 1-E (off Demock Point to Utsalady  
Point):  
U.W. Ocean., Hoh, 1963-67.
- 1-E (Holmes Harbor):  
U.W. Ocean., Hoh, 1963-67.
- 1-B (Bellingham Bay):  
U.W. Ocean., Hoh, S.J., 1966.
- 2-SJ (West Sound):  
U.W. Ocean., Hoh, S.J., 1966.
- 2-SJ (East Sound):  
U.W. Ocean., Hoh, S.J., 1966.
- 2-E (Penn Cove; Port Susan):  
U.W. Ocean., Hoh, S.J., 1966.
- 12-SJ (East Sound, south of Rosario  
Point): NIH, 1964-66.
- 1-SJ (East Sound): NIH, 1968-71.
- 3-B (off Nooksack River to Marine  
Drive): NIH, 1968-71.
- 1-JF (west of Protection Island):  
NMFS, Cobb, 2/28/73.
- 1-GS (south of Cherry Point):  
Sea Grant, 72019.
- 1-B (Bellingham Bay, mid-channel off  
Point Frances):  
Sea Grant, 72035.
- 1-S (off northwest side of West  
Point): Sea Grant, 1973.
- 1-PO (off south of Fletcher Bay):  
Sea Grant, 73008.
- 1-HC (mid-channel off Union):  
Sea Grant, 1973.
- 1-HC (mid-channel, off Skokomish  
River delta): Sea Grant, 1973.
- 1-SJ (East Sound): Bruce Miller,  
Diving Log, 8/29/65.
- 1-SS (Carr Inlet, off north of Home  
to between Glen Cove and Minter  
Creek): WSDF, Commercial Catch  
Comp., 2/13/74.



*Enophrys bison*

## Cottidae

Published Records

- 1-SS (Fort Steilacoom):  
Girard, 1859.
- 1-PS: Suckley, 1860.
- 1-JF (beach seine: Port Angeles):  
Gilbert, 1895.
- 1-PS: Jordan and Starks, 1896.
- 1-AI (Port Ludlow): Starks, 1896b.
- 1-S (Seattle):  
Jordan and Gilbert, 1882.
- 5-AI (Port Townsend; Marrowstone  
Island; Admiralty Head; Kilisut  
Harbor; Port Ludlow):  
Evermann and Goldsborough, 1907.
- 1-SJ (Sucia Island):  
Evermann and Goldsborough, 1907.
- 1-SJ: Starks, 1911.
- 1-SJ: Shelford et al., 1935.
- 1-HC (Holly):  
Schultz and DeLacy, 1935-36.
- 1-E (Lone Tree Point): Horn, 1932.
- 1-JF (Sequim Bay): Smith, 1936.
- 10-S (Duwamish River estuary):  
Salo, 1969.
- 1-S (Seattle): Jamison, 1966.
- 1-JF (near Whidbey Island):  
Acena y Puntanella, 1942.
- 1-CS (east of Vashon Island):  
Acena y Puntanella, 1942.
- 1-SJ (Flat Point): Kohlruss, 1933.
- 81-B (beach seine: Bellingham Bay,  
north of Eliza Island):  
Tyler, 1964.
- 8-B (towntet: Bellingham Bay, north  
of Eliza Island): Tyler, 1964.
- 3-CS (beach seine: south side of  
Point Jefferson): Kendall, 1966.
- 3-CS (Seahurst County Park):  
Miller, 1971a (also boat 7113 and  
NIH 71101).
- University of Washington  
Museum Collection
- 1-S (below Government Locks): 92.
- 1-S (Pipers Canyon): 148.
- 1-SJ (Davis Bay): 608.
- 12-S (Alki Point): 663; 758; 794;  
827; 873; 3782; 4482; 4835; 4850;  
4887; 4900; 6198.
- 1-SJ (Upright Head and Shoal Bay):  
671.
- 1-SJ (Flat Point): 717.
- 1-SJ (East Sound): 747.
- 3-S (Golden Gardens):  
772; 11610; 16321.
- 1-S (Seattle): 844.
- 1-SJ (Cattle Point): 1009.
- 1-SJ (Friday Harbor): 1037.
- 1-SJ (2 miles south of Lime Kiln):  
1056.
- 2-SJ (Kanaka Bay): 1075; 1142.
- 1-AI (Bywater Bay): 4456.
- 1-PS: 6151.
- 1-S (Carkeek Park Beach): 5972.
- 2-PO (Agate Pass., buoy N4-N6):  
6026 and 8133 (also boat 5106E);  
5965 (also boat 3/25/49-1).
- 1-CS (Indianola): 6179.
- 1-CS (beach seine: Cultus Bay):  
10213.
- 1-E (Skagit Flats, near Hope  
Island): 16864.
- 1-B (Chuckanut Bay): 18281.
- 1-SJ (Deer Harbor): 1218.
- 2-SJ (False Bay): 1263; 8146.
- 1-SJ (San Juan Island): 1327.
- 1-SJ (False Bay reef): 1482.
- 2-SJ (Squaw Bay): 2079; 2172.
- 1-SJ (west shore of Blakeley  
Island): 2116.
- 1-SJ (Peavine Pass.): 1103.
- 1-SJ (Brown Island): 2129.
- 1-B (south end of Chuckanut Island):  
3834.
- 1-S (Ballard): 4257.
- 4-S (Edmonds):  
4264; 4501; 4929; 5494.
- 1-S (Edmonds Beach): 4471.
- 2-S (North Beach): 4686; 4810.
- 1-CS (beach seine: Redondo Beach):  
4729.
- 1-S (south of Ballard Locks): 4816.
- 1-E (Snohomish River mouth): 5095.
- 1-S (Redondo Beach): 5124.
- 2-S (Carkeek Park): 5530; 5568.
- 1-SJ (reef north of Lime Kiln  
light): 10761.
- 1-S (off Carkeek Park): 14325.
- 2-S (beach seine: Golden Gardens):  
11191 (also boat 492E); 15738.
- 2-SJ (north side Johns Island,  
second bay): 14301; 14310 (also  
Friday Harbor Log, 8/19/52-1,2).
- 1-SJ (Upright Channel): 17206 (also  
Friday Harbor Log, 7/5/63).
- 1-SJ (point east of Eagle Cove):  
17416.
- 1-SJ (Limestone Point): 17441 (also  
Friday Harbor Log, 6/23/63).
- 1-SJ (Deadman Bay): 17942.
- 1-SJ: 17960.
- 1-SJ (Iceberg Point): 18009 (also  
Friday Harbor Log, 7/18/63-2).
- Friday Harbor Laboratory Log
- 1-SJ (Reef Bay, northeast side Johns  
Island): 7/5/51-1.
- 1-SJ (Garrison Bay): 7/19/51-3.
- 3-SJ (Squaw Bay):  
8/1/55; 8/1/60-1; 7/10/61-1.
- 1-SJ (Upright Channel, Ogden Park):  
8/1/55.
- 2-SJ (Iceberg Point tidepool):  
8/4/55-2 (also boat 5520D);  
8/22/60-1.
- 1-SJ (south of Satellite Island):  
8/15/55-1.
- 1-SJ (Mud Bay): 8/15/55-3.

*Enophrys bison*

## Cottidae

Friday Harbor Laboratory Log

- 3-SJ (Friday Harbor Lab):  
8/18/55; 7/19/60; 8/4/60-1.  
1-SJ (Johns Island): 7/10/50-2.  
1-SJ (Satellite Island): 7/10/50-6.  
1-SJ (Eagle Point): 7/13/50-3.  
1-SJ (west of Goose Island):  
7/13/50-4.  
1-SJ (James Island): 7/24/50-5.  
2-SJ (San Juan Island, opposite  
Henry Island): 7/31/50-1,3.  
1-SJ (south of Neck Point):  
8/14/50-1.  
8-SJ (Argyle Bay):  
7/5/60; 8/11/60-3,4; 6/22/61;  
7/12/61-1,4; 7/18/61-2; 7/15/63.  
3-SJ (False Bay):  
8/5/60; 6/29/61; 6/21/63.  
1-SJ (Friday Harbor): 8/6/60-1.  
2-SJ (Mitchell Bay):  
8/16/60-1; 7/17/61-2.  
1-SJ (Westcott Bay): 8/16/60-3.  
2-SJ (North Bay): 8/18/60-1,2.  
1-SJ (Kanaka Bay): 8/21/60.  
1-SJ (McArdle Bay): 8/22/60-3.  
1-SJ (Smallpox Bay): 7/13/61.  
1-SJ (Mosquito Pass.): 7/17/61-1.  
1-SJ (Turn Island): 7/30/61.  
1-SJ (San Juan Island): 5/62.  
1-SJ (Deadman Bay): 6/22/63.  
2-SJ (Iceberg Point):  
7/19/63-2; 7/7/67.  
1-SJ (mid East Sound): 4/3/64.  
1-SJ (Cattle Point): 6/23/67-1.  
1-SJ (Squaw Bay or West Sound):  
6/30/67.  
1-SJ (Lopez Sound): 7/21/71-2.

University of Washington Boat Log

- 3-S (off Golden Gardens to Meadow  
Point): 5009K; 5014C; 5329D.  
23-S (beach seine: Golden Gardens to  
Meadow Point): 5015A; 5114D;  
5116A,F,G1; 5208B; 5209B,C;  
5214C; 5215U; 5308A; 5328A;  
5508C; 5913B; 6014A; 6019A,B,C;  
6210C; 6211; 2-6309; 6311B.  
9-S (beach seine: Carkeek Park):  
5219A,B; 5221C; 5225A; 5231A;  
5311A; 5313A,B,C.  
1-S (beach seine: north side of West  
Point): 7311C.  
1-S (west of Duwamish Head): 6615A.  
1-B (training cruise area, southwest  
of Post Point): 6620G.  
1-E (beach seine: Good Beach, Penn  
Cove): 5316H.  
1-E (Holmes Harbor): 5405B.  
1-E (Saratoga Pass., Onamac Point to  
Indian Beach): 5405L.  
1-PO (off Keyport): 5310.4E.  
1-PO (off Seabold): 5310.5B.  
5-PO (Agate Pass., buoy N4-N6):  
5310.5F; 2/22/49-3,4; 5048A;  
5131A.

- 1-PO (Agate Pass., south part):  
4910B.  
2-PO (Liberty Bay): 2/5/49-4,5.  
1-SS (east of Cutts Island): 5037D.  
1-SS (beach seine: west side of  
Cutts Island): 5037E.  
1-SS (off Cutts Island): 5104J.  
1-SS (off Raft Island): 5104M.  
1-SS (Totten Inlet): 5115D.  
1-SS (trap area: Eld Inlet):  
6219.1.

Miscellaneous Logs

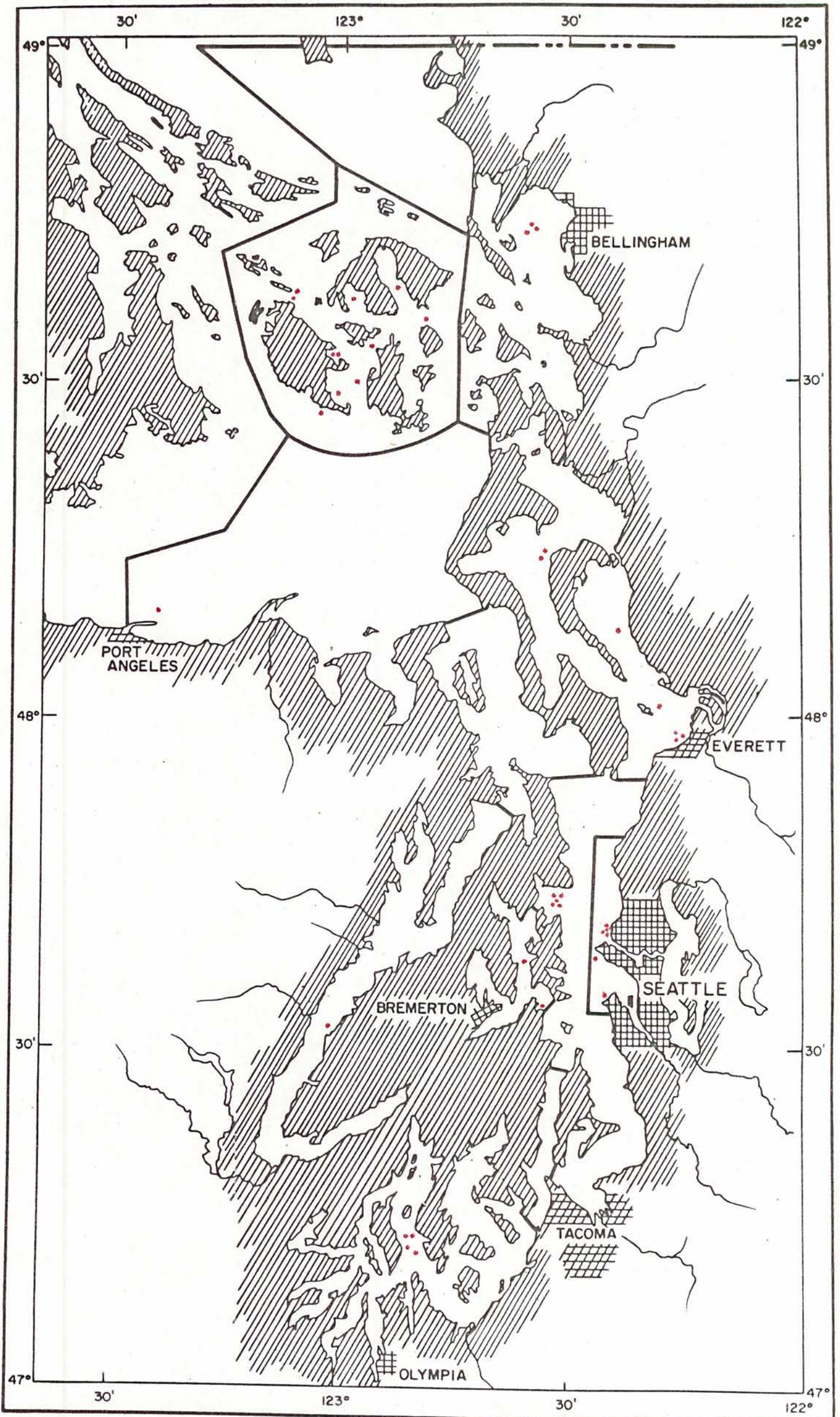
- 1-B (Bellingham Bay):  
FRI, Tyler, data sheets, 1965.  
1-S (beach seine: Duwamish River  
estuary): Metro, 1963-70.  
12-S (Duwamish River estuary):  
Metro, 1966-70.  
1-S (Duwamish Head to Alki Point):  
U.W. Ocean., 1964-67.  
9-S (Duwamish River estuary):  
U.W. Ocean., 1964-67.  
7-E (Port Gardner Bay):  
U.W. Ocean., P.G., 1962-67.  
1-PO (south of Fletcher Bay):  
U.W. Ocean., P.O., 1964-65.  
47-S (Golden Gardens to Meadow  
Point):  
U.W. Ocean., Hoh, 1963-68.  
21-SS (Case Inlet, off Taylor Bay to  
off Whiteman Cove):  
U.W. Ocean., Hoh, 1963-67.  
4-CS (Port Madison):  
U.W. Ocean., Hoh, 1963-68.  
7-E (Penn Cove):  
U.W. Ocean., Hoh, 1963-67.  
1-E (Saratoga Pass., Demock Point):  
U.W. Ocean., Hoh, 1963-67.  
3-E (Penn Cove; Utsalady; Port  
Gardner Bay):  
U.W. Ocean., Hoh, S.J., 1966.  
2-SJ (East Sound, south of Rosario  
Point): NIH, 1964-66.  
1-B (Bellingham Bay, Nooksack River  
delta to Marine Drive):  
NIH, 1968-71.  
6-S (Golden Gardens to Carkeek  
Park): NIH, 1968-71.  
1-CS (Port Madison):  
Van Cleve, trap, 1961-65.  
5-SS (Eld Inlet entrance):  
Van Cleve, trap, 1961-65.  
2-JF (beach seine: Dungeness embay-  
ment): Peninsula College, 1971.  
4-JF (beach seine: Port Angeles  
embayment):  
Peninsula College, 1971.  
1-JF (Sequim Bay):  
Battelle, 1967-69.  
1-S (Golden Gardens):  
S.L. Ralston, Diving Log, 1971.  
10-CP (beach seine: Gig Harbor  
Spit): Sea Grant, 72003 (also  
boat 7208).

*Enophrys bison*

Cottidae

Miscellaneous Logs

- 3-CP (off Gig Harbor Spit): Sea Grant, 72003 (also boat 7208).
- 2-GS (beach seine: south of Cherry Point): Sea Grant, 72008.
- 3-AI (beach seine: Mutiny Bay launch ramp): Sea Grant, 1972.
- 1-CS (beach seine: Seahurst County Park): Sea Grant, 72016.
- 1-GS (south of Cherry Point): Sea Grant, 72019.
- 1-CP (off Gig Harbor Spit): Sea Grant, 72025.
- 12-S (beach seine: Golden Gardens): Sea Grant, 1972.
- 2-B (beach seine: Wildcat Cove): Sea Grant, 72029.
- 8-S (beach seine: north side of West Point): Sea Grant, 1973.
- 2-S (beach seine: south side of West Point): Sea Grant, 1973.
- 6-CS (beach seine: north of Meadowdale at Lunds Gulch): Sea Grant, 73002.
- 3-S (off northwest side of West Point): Sea Grant, 1973.
- 1-S (southwest of Alki Point): Sea Grant, 1973.
- 2-S (Duwamish River estuary, downstream from 1st Ave. South bridge): Sea Grant, 1973.
- 1-SS (McAllister Creek estuary): Sea Grant, 1973.
- 1-B (off Nooksack River delta): Sea Grant, 73032.
- 7-B (beach seine: Wildcat Cove): Sea Grant, 1973.
- 8-SS (McLane Cove toward Stretch Island): Sea Grant, 1973-74.
- 8-SS (west side of Dougall Point): Sea Grant, 1973-74.
- 2-SS (mid-channel, McLane Cove to Stretch Island): Sea Grant, 1973.
- 10-HC (off Union): Sea Grant, 1973-74.
- 7-HC (off Skokomish River delta): Sea Grant, 1973-74.
- 1-HC (Bangor Annex): Kramer, Chin, and Mayo, NCEL Survey, 1973.
- 1-E (Onamac Point): Doug Olander, Sport Catch Log, 1972-73.
- 2-SS (Tatsolo Point): Sea Grant, 73059.
- 1-S (Edmonds ferry dock): A.C. DeLacy, personal communication, 1958.
- 1-SJ (McDonald (McConnell?) Island): Bruce Miller, Diving Log, 8/15/65.



*Gilbertidia sigalutes*

Cottidae

Published Records

- 1-PO (Orchard Point):  
Jordan and Starks, 1896.
- 1-SJ: Starks, 1911.
- 1-HC: Hubbs, 1928.
- 1-SJ: Shelford et al., 1935.
- 1-E (off Everett):  
Schultz and DeLacy, 1935-36.
- 4-SS (Case Inlet, off Taylor Bay to  
off Whiteman Cove):  
U.W. Ocean., Hoh, 1963-67.
- 4-CS (Port Madison):  
U.W. Ocean., Hoh, 1963-68.
- 2-E (Saratoga Pass., Demock Point;  
Port Gardner Bay):  
U.W. Ocean., Hoh, 1963-67.

University of Washington  
Museum Collection

- 1-SJ (San Juan Island): 1180.
- 1-SJ: 1215.
- 2-SJ (San Juan Channel):  
1235; 1324.
- 1-SJ (Peavine Pass): 1335.
- 1-SJ (Flat Point): 1760.
- 1-SJ (Griffin Bay): 1761.
- 1-PS (Hood Canal to Port Susan):  
2328.
- 2-SJ (Friday Harbor): 4856; 4963.
- 1-SJ (West Sound): 11599.
- 1-S (off Golden Gardens):  
5995 (also boat 494F).
- 1-PS: 11600.
- 1-S (beach seine: Golden Gardens):  
16524.
- 1-CS (trap: Port Madison): 18295.
- 1-SJ (East Sound): 17123.
- 1-SJ (east of Spaiden Island):  
11188 (also Friday Harbor Log,  
7/10/52-1 and boat 5220J).
- 1-JF (off Port Angeles): 19162.
- 1-HC (Chinom Point): 19170.

Friday Harbor Laboratory Log

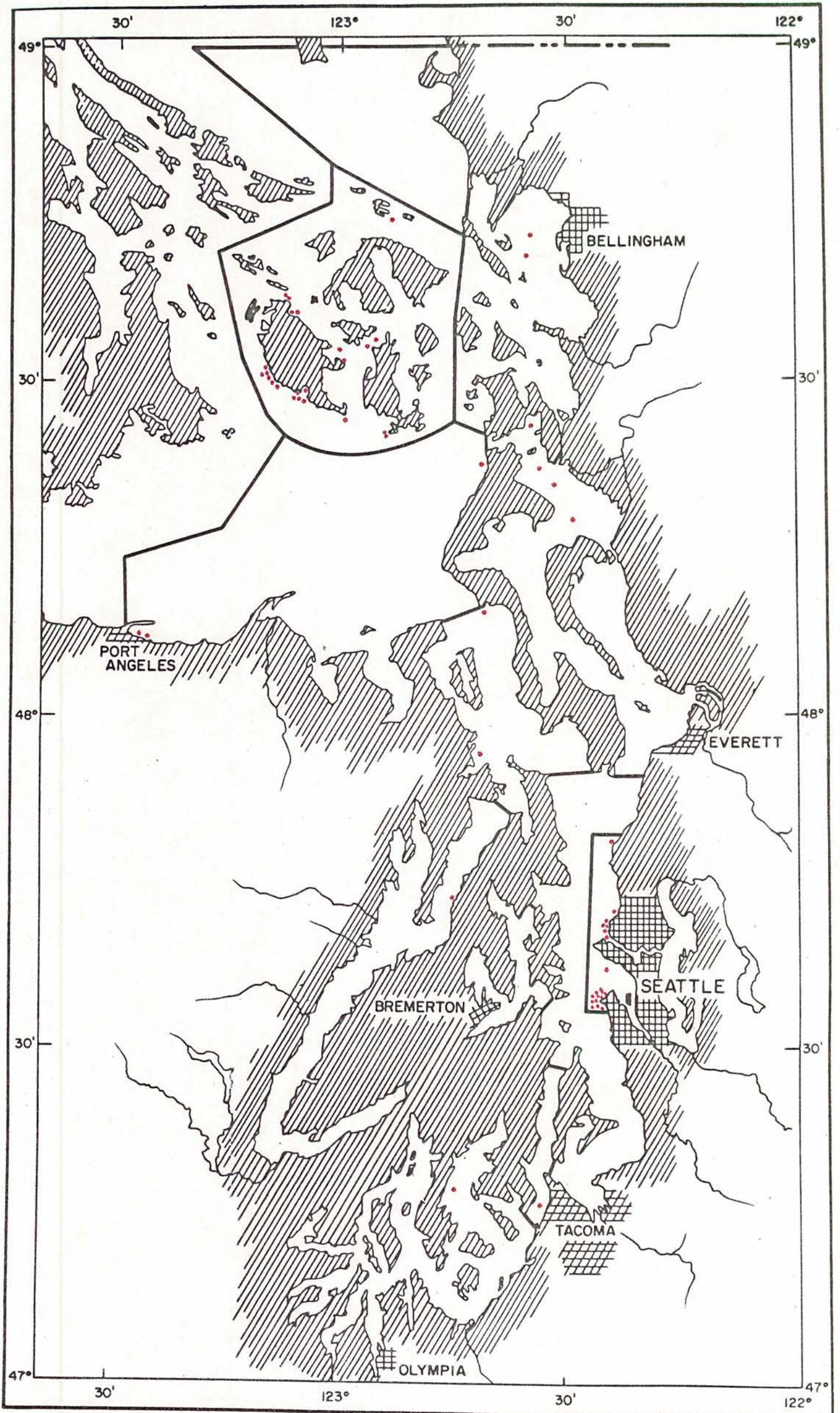
- 1-SJ (Limestone Point): 6/23/63.
- 1-SJ (Eagle Point): 7/5/67.

University of Washington Boat Log

- 1-S (off Golden Gardens): 5129A.
- 1-S (training cruise area: south of  
West Point): 6614A.
- 1-E (training cruise area: east of  
Gedney Island): 6614C.

Miscellaneous Logs

- 3-B (Bellingham Bay):  
FRI, Tyler data sheets, 1965.
- 1-S (Duwamish Head to Alki Point):  
U.W. Ocean., 1964-67.
- 2-E (Port Gardner Bay):  
U.W. Ocean., P.G., 1962-67.
- 1-E (Port Susan):  
U.W. Ocean., P.G., 1962-67.
- 2-S (Golden Gardens to Meadow  
Point):  
U.W. Ocean., Hoh, 1963-68.
- 1-PO (south and north of Fletcher  
Bay): U.W. Ocean., Hoh, 1963-67.



*Hemilepidotus hemilepidotus*

Cottidae

Published Records

- 1-AI (Port Ludlow): Starks, 1896b.  
 1-PS: Jordan and Starks, 1896.  
 1-JF (Port Angeles): Meek, 1899.  
 1-SJ (Sucia Island):  
   Evermann and Goldsborough, 1907.  
 1-SJ: Starks, 1911.  
 1-SJ (San Juan Channel, off Friday Harbor):  
   Wisner and Swanson, 1935.  
 1-B (Bellingham Bay): Smith, 1936.  
 1-SS (Carr Inlet): Smith, 1937.  
 1-S (Seattle): Jamison, 1966.  
 1-B (Bellingham Bay, north of Eliza Island): Tyler, 1964.

University of Washington  
Museum Collection

- 10-S (Alki Point):  
   664; 760; 797; 824; 927; 4242;  
   4483; 4851; 4881; 6061.  
 1-S (Golden Gardens): 778.  
 1-S (Seattle): 847.  
 1-SJ (Cattle Point): 1008.  
 1-SJ (Lime Kiln): 1029.  
 1-SJ (2 miles south of Lime Kiln):  
   1055.  
 3-SJ (Kanaka Bay):  
   1074; 1139; 1247.  
 1-SJ (False Bay reef): 1472.  
 1-S (beach seine: Alki Point):  
   4513.  
 1-SJ (San Juan Island): 11741.  
 1-S (Shilshole Bay): 15447.  
 1-SJ (Upright Channel): 17218 (also  
   Friday Harbor Log, 7/5/63).  
 1-SJ (False Bay): 1267.  
 1-S (beach seine: spit near Ballard Locks): 4585.

Friday Harbor Laboratory Log

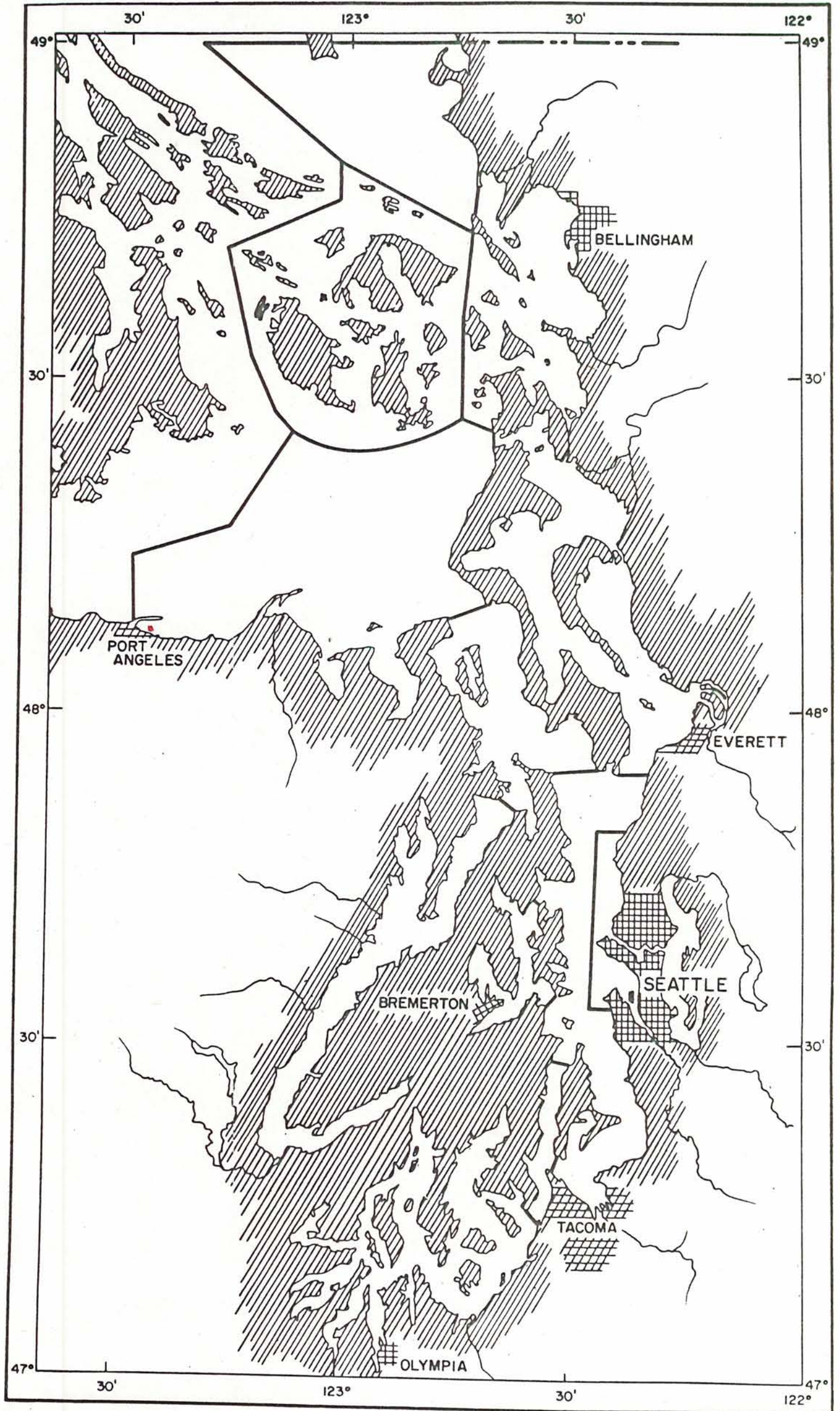
- 1-SJ (Upright Channel): 7/19/50-7.  
 1-SJ (Iceberg Point): 6/28/61-2.  
 1-SJ (Iceberg Point tidepool):  
   8/4/55-2.  
 1-SJ (Deadman Bay): 6/22/63.  
 1-SJ (Limestone Point): 6/23/63.

University of Washington Boat Log

- 1-CP (north of Tacoma Narrows Bridge): 5115G.  
 1-S (beach seine: Golden Gardens to Meadow Point): 5134A.

Miscellaneous Logs

- 1-JF (off West Beach):  
   WSDF, Sport Fish., 1965-70.  
 4-E (Skagit Bay and Similk Bay):  
   WSDF, Sport Fish., 1965-70.  
 2-SS: WSDF, Sport Fish., 1965-70.  
 1-AI (Keystone ferry area):  
   Al Milbun, Diving, 4/9/61.

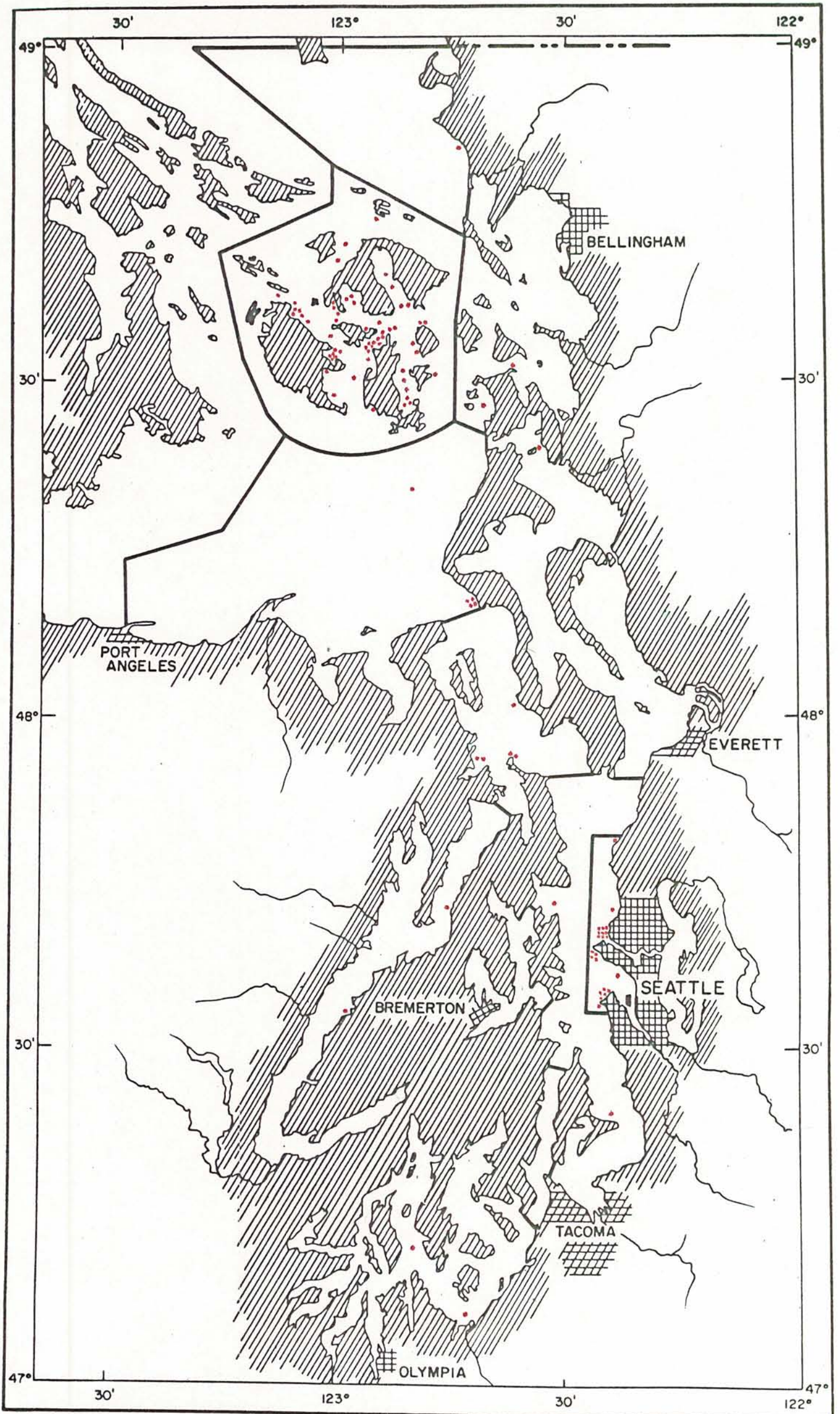


*Hemilepidotus spinosus*

Cottidae

Miscellaneous Logs

1-JF (beach seine: Port Angeles  
embayment):  
Peninsula College, 1971.



*Icelinus borealis*

Cottidae

Published Records

- 1-AI (Port Ludlow): Starks, 1896b.  
 1-SJ (San Juan Channel, off Friday Harbor):  
 Wismer and Swanson, 1935.  
 1-SJ: Gilbert and Thompson, 1905.  
 4-JF (off Admiralty Head light):  
 Evermann and Goldsborough, 1907.  
 2-AI (south of Bush Point; north of Tala Point):  
 Evermann and Goldsborough, 1907.  
 1-SJ: Starks, 1911.  
 1-SJ: Miles, 1918.  
 1-S (Seattle):  
 Evermann and Goldsborough, 1907.  
 1-E (Lone Tree Point): Horn, 1932.  
 1-HC (Holly):  
 Schultz and DeLacy, 1935-36.  
 1-SJ: Shelford et al., 1935.

University of Washington  
Museum Collection

- 1-SJ (Davis Bay): 636.  
 6-SJ (Flat Point):  
 705; 720; 1745; 2088; 2216; 2272.  
 2-SJ (Deer Harbor): 812; 1217.  
 4-SJ (Friday Harbor):  
 997; 2110; 2201; 4958.  
 2-SJ (Peavine Pass): 1092; 1331.  
 1-B (near Anacortes): 1169.  
 1-SJ (San Juan Island): 1181.  
 2-SJ: 1196; 17953.  
 2-SJ (San Juan Channel):  
 1236; 1326.  
 1-SJ (Olga): 1282.  
 1-SJ (East Sound entrance): 1291.  
 1-SJ (off northeast side of San Juan Island): 1297.  
 1-PS: 1437.  
 1-B (Burrows Bay): 4178.  
 1-S (Edmonds Beach): 4556.  
 1-S (off Golden Gardens): 6078.  
 2-AI (off Foulweather Bluff):  
 4822; 4846.  
 1-S (south of Richmond Beach):  
 5348.  
 1-CS (north side of Maury Island):  
 6131.  
 1-JF (1 mile north of Smith Island):  
 14244.  
 1-SJ (near Orcas Island): 1318.  
 2-SJ (Upright Channel): 1438; 4540.  
 1-SJ (Wasp Pass.): 1747.  
 1-SJ (Griffin Bay): 1748.  
 1-SJ (Sucia Island): 1749.  
 2-SJ (O'Neal Island): 1750; 11725.  
 1-SJ (west shore Blakely Island):  
 2114.  
 1-SJ (Rocky Bay): 2143.  
 2-SJ (West Sound): 2195; 2225.  
 1-SJ (Rocky Point, San Juan Island):  
 2208.  
 1-SJ (Blind Bay): 2243.  
 1-SJ (Harney Charnel): 2253.

- 1-SJ (East Sound): 4331.  
 1-SJ (Argyle Lagoon): 6223.  
 1-SJ (Upright Head): 16389 (also  
 Friday Harbor Log, 5/2/52).

Friday Harbor Laboratory Log

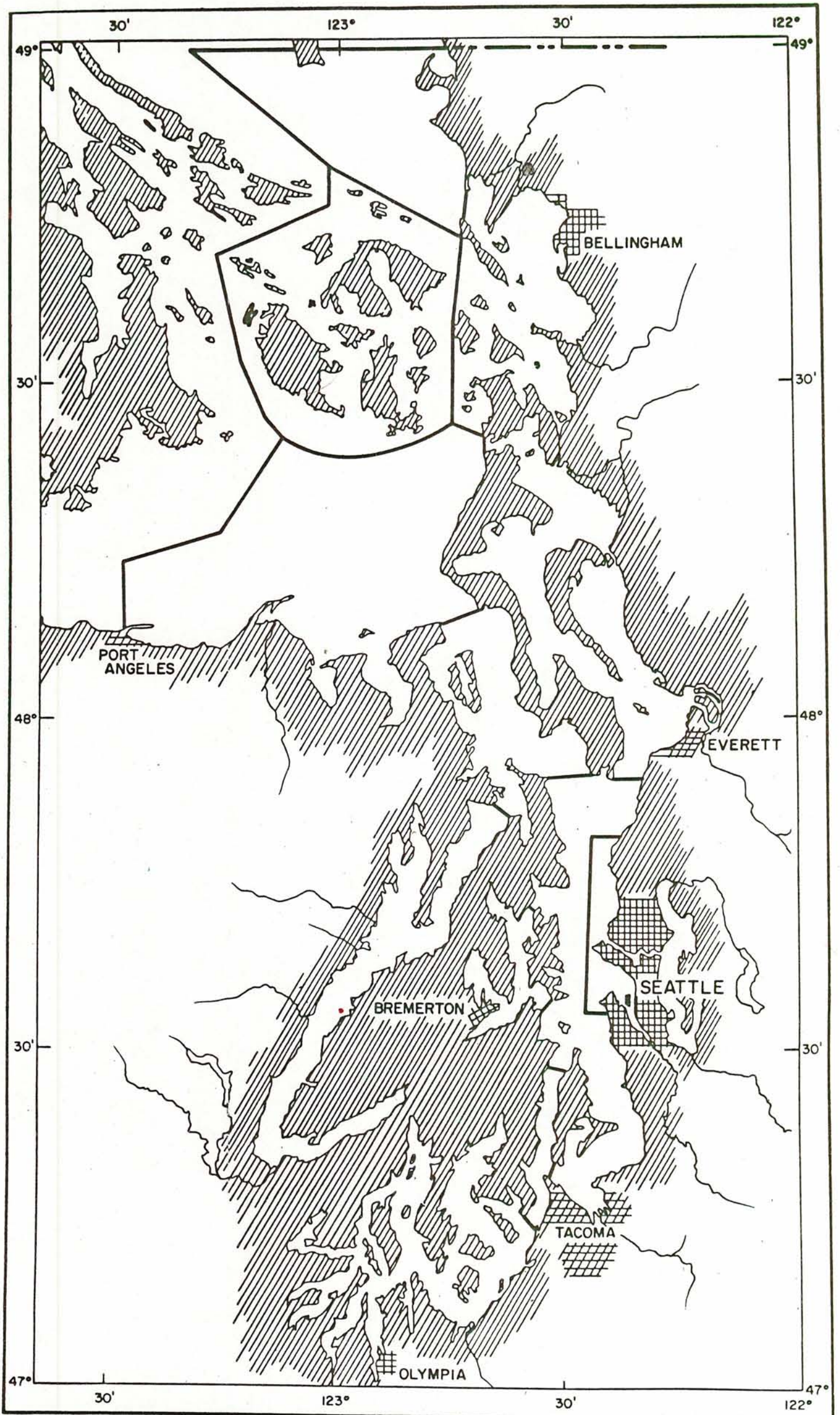
- 1-SJ (east of Willow Island):  
 7/28/52-1.  
 1-SJ (Upright Head): 8/3/60.  
 1-SJ (off Fisherman Bay toward Flat Point): 8/4/52-5.  
 4-SJ (Lopez Sound): 7/28/55-1;  
 8/22/60-4; 7/28/61; 6/24/67.  
 1-SJ (Upright Channel, Ogden Park):  
 8/22/55-8.  
 1-SJ (Mineral Point): 8/25/55-3.  
 2-SJ (north of Hunter Cove):  
 6/19/50-3,5 (also boat 5033E,G).  
 1-SJ (Friday Harbor Lab): 7/50.  
 1-SJ (Pole Pass.): 7/30/60.  
 1-SJ (Presidents Channel): 8/20/60.  
 1-SJ (Decatur Head): 7/7/61.  
 1-SJ (East Sound): 7/18/61-1.  
 1-SJ (San Juan Island): 5/62.  
 1-SJ: 7/14/67.  
 1-SJ (Upright Channel): 7/2/69-2.  
 1-SJ (Spieden Channel): 7/15/69-2.

University of Washington Boat Log

- 1-S (off Carkeek Park): 5039E.  
 1-S (beach seine: Golden Gardens):  
 5328A.  
 1-SJ (Lopez Sound, west of Ram Island): 5033R.  
 1-SJ (east of Waldron Island):  
 5220L.

Miscellaneous Logs

- 5-S (Duwamish Head to Alki Point):  
 U.W. Ocean., 1964-67.  
 7-S (Golden Gardens to Meadow Point):  
 U.W. Ocean., Hoh, 1963-68.  
 2-SS (Nisqually Flats; Case Inlet, off Taylor Bay to off Whiteman Cove):  
 U.W. Ocean., Hoh, 1963-67.  
 1-CS (Port Madison):  
 U.W. Ocean., Hoh, 1963-68.  
 1-SJ (West Sound):  
 U.W. Ocean., Hoh, S.J., 1966.  
 1-GS (south of Cherry Point):  
 Sea Grant, 72019.  
 4-S (off southwest side of West Point): Sea Grant, 1974.  
 1-S (southwest of Alki Point):  
 Sea Grant, 1973.  
 1-HC (off Carlson Point to King Spit): Sea Grant, 73039.

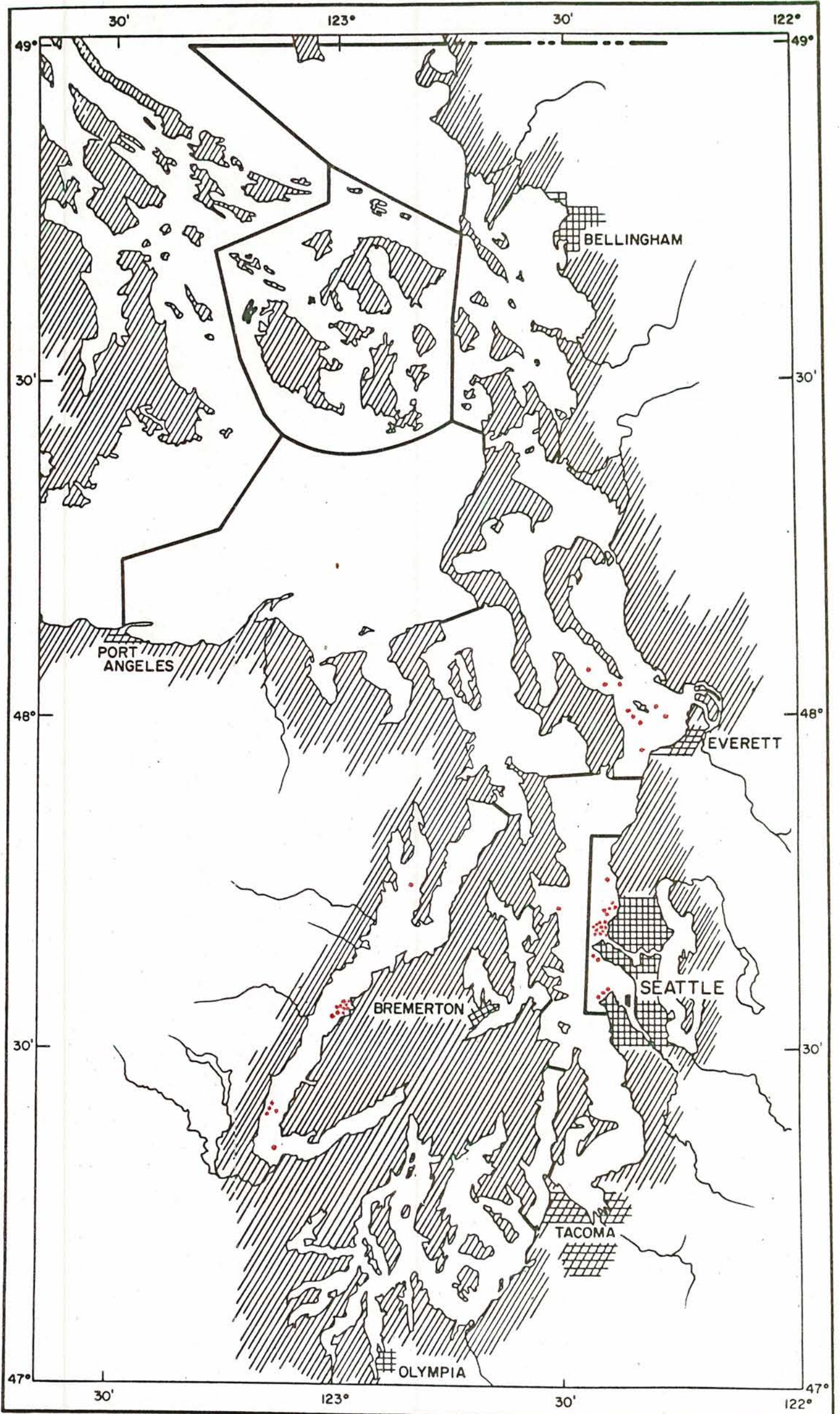


*Icelinus burchami*

Cottidae

Published Records

1-HC (Holly): Hubbs, 1928.



*Icelinus filamentosus*

Cottidae

Published Records

- 1-HC: Gilbert and Thompson, 1905.  
 1-PS: Kincaid, 1919.  
 HC (Holly): Schultz and DeLacy,  
 1935-36 (probably duplicates  
 museum log record).  
 1-E (Langley): Smith, 1937.  
 3-E (Gedney Island): Smith, 1937.  
 3-HC (Hoodsport):  
 Smith, 1937 (also museum 5115).  
 2-HC (Holly): Smith, 1937.  
 1-HC (Skokomish Flats):  
 Smith, 1937.  
 2-HC (Anderson Cove): Chew, 1970.

University of Washington  
Museum Collection

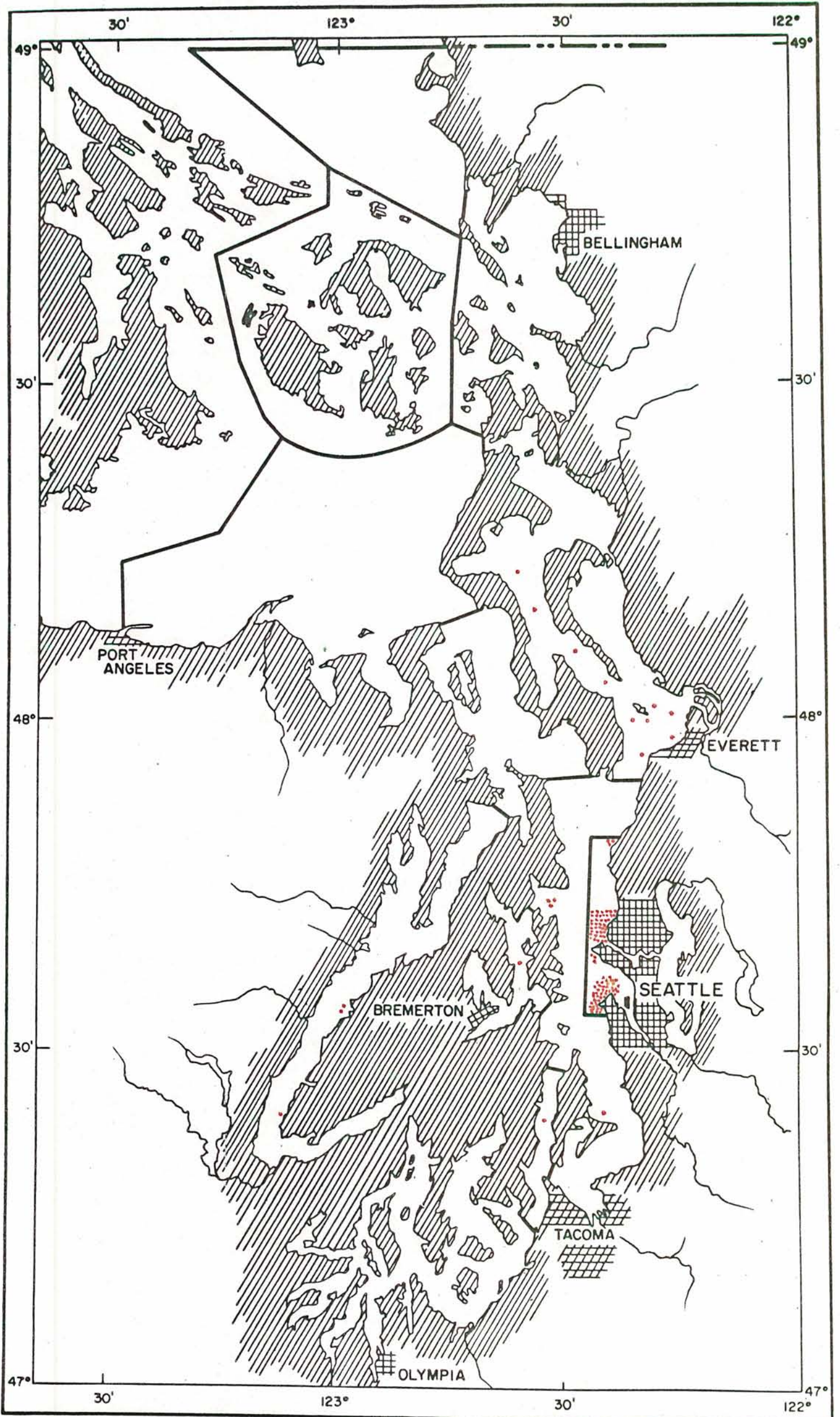
- 1-E (Camano Head, Saratoga Pass.):  
 2547.  
 1-E (east of Gedney Island): 2561.  
 1-E (off Snohomish River): 2617.  
 1-HC (Holly): 4249.  
 1-E (Mukilteo): 4282.  
 1-E (Saratoga Pass.): 4297.  
 1-HC (Hoodsport): 4316.  
 1-S (south of Richmond Beach):  
 4863.  
 1-HC (opposite Hoodsport):  
 5781 (also boat 499F).  
 1-S (off Golden Gardens):  
 5854 (also boat 493B).  
 1-S (off Meadow Point):  
 5961 (also boat 496B).  
 2-S (off Carkeek Park):  
 5981 (also boat 5020A); 8028  
 (also boat 5212C).

University of Washington Boat Log

- 8-S (off Golden Gardens to Meadow  
 Point):  
 4910A; 5009L; 5033A; 5034D;  
 5039D; 5127A; 5129D; 6114A.  
 1-S (Alki Point to Duwamish Head):  
 5027A.  
 2-S (south of West Point to off  
 Four-Mile Rock): 5027D; 5602C.  
 3-S (off Meadow Point to Carkeek  
 Park): 5041B; 5203A; 5216B.  
 1-CS (off Point Monroe): 5813C.  
 1-HC (Dabob Bay): 6202A.  
 4-HC (Anderson Cove): 7009A,B,C,D.

Miscellaneous Logs

- 2-S (Duwamish Head to Alki Point):  
 U.W. Ocean., 1964-67.  
 1-S (Golden Gardens to Meadow  
 Point):  
 U.W. Ocean., Hoh, 1963-68.



20 680

*Icelinus tenuis*

Cottidae

Published Records

1-HC (Holly): Hubbs, 1928.

University of Washington  
Museum Collection

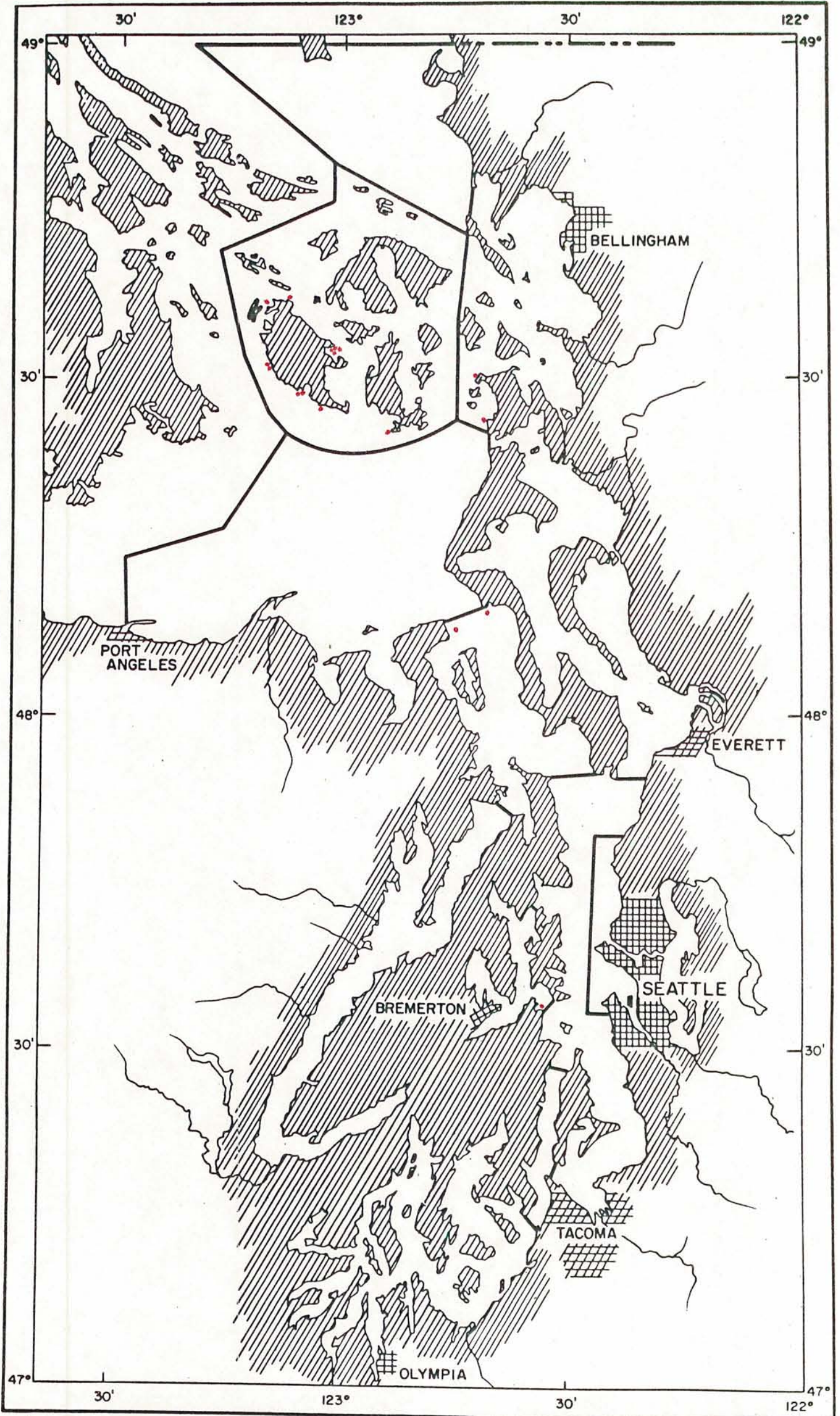
- 1-PS (Hood Canal to Port Susan):  
2330.  
1-E (east of Gedney Island): 2560.  
1-E (off Snohomish River): 2617.  
1-E (Clinton to Saratoga Pass.):  
3165.  
3-E (Saratoga Pass.):  
4176; 4326; 14296.  
1-E (Mukilteo): 5012.  
3-S (Edmonds Beach):  
5451; 5464; 5482.  
1-S (Carkeek Park): 5569.  
1-S (off Carkeek Park):  
5980 (also boat 5020A).  
1-E (near Gedney Island): 11176.  
2-S (off Golden Gardens):  
11871 (also boat 5707J); 6023  
(also boat 5039D).

University of Washington Boat Log

- 1-HC (opposite Hoodspout): 499F.  
6-S (off Golden Gardens to Meadow  
Point): 5033A; 5034D; 5039D;  
5119C,G; 5203D.  
1-CS (Tramp Harbor): 5104A.  
1-CP (off Paradise Cove to Point  
Sandford): 5126N.  
1-E (Saratoga Pass., south of  
Snatelum Point): 5712C.  
1-S (south of West Point to off  
Four-Mile Rock): 5027D.  
2-S (off Meadow Point to Carkeek  
Park): 5211B; 5216A.  
1-HC (Anderson Cove): 7009B.

Miscellaneous Logs

- 41-S (Duwamish Head to Alki Point):  
U.W. Ocean., 1964-67.  
13-S (Meadow Point):  
U.W. Ocean., 1964-67.  
1-E (Port Gardner Bay):  
U.W. Ocean., P.G., 1962-67.  
23-S (Golden Gardens to Meadow  
Point):  
U.W. Ocean., Hoh, 1963-68.  
1-PO (south and north of Fletcher  
Bay): U.W. Ocean., Hoh, 1963-67.  
3-CS (Port Madiscn):  
U.W. Ocean., Hoh, 1963-68.  
1-S (Golden Gardens to Carkeek  
Park): NIH, 1968-71.  
2-S (off southwest side of West  
Point): Sea Grant, 1973.  
8-S (southwest of Alki Point):  
Sea Grant, 1973.  
2-S (deep otter trawl: off southwest  
of Alki Point): Sea Grant, 1973.



*Jordania zonope*

Cottidae

Published Records

- SJ: Schultz, 1930 (duplicated by  
museum records).  
1-PO (Orchard Point): Jordan and  
Starks, 1896; Starks, 1896a.  
1-SJ: Starks, 1911.

University of Washington  
Museum Collection

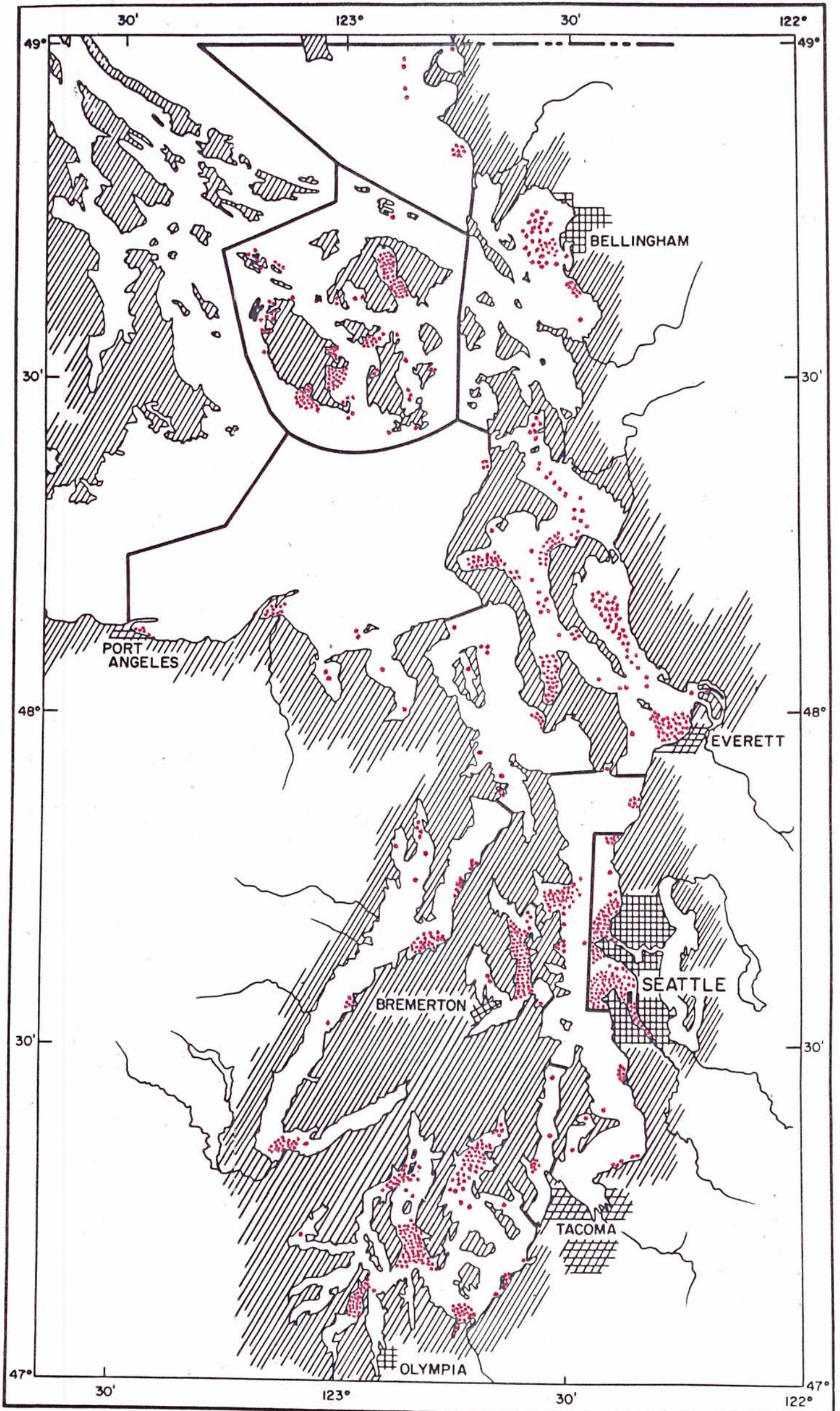
- 1-SJ (Friday Harbor): 268.  
1-SJ (Lime Kiln): 1035.  
2-SJ (Kanaka Bay): 1076; 1250.  
1-SJ (off Brown Island): 1214.  
1-SJ (Roche Harbor): 4949.  
1-SJ (Orcas Island): 16786.  
1-SJ (Limestone Point): 18012 (also  
Friday Harbor Log, 6/23/63).

Friday Harbor Laboratory Log

- 1-SJ (Friday Harbor): 8/17/60.  
2-SJ (Friday Harbor Lab night  
light): 6/15/53; 6/16/53.  
1-SJ (Deadman Bay): 6/22/63.  
1-SJ (Eagle Point): 7/5/67.  
1-SJ (Iceberg Point): 6/30/69-5.

Miscellaneous Logs

- 1-B (Langley Point): David  
Somerton, Diving Log, 1973-74.  
2-AI (Port Townsend; Keystone  
jetty): David Somerton, Diving  
Log, 1973-74.  
1-B (Anacortes Park): David  
Somerton, Diving Log, 1973-74.



*Leptocottus armatus*

## Cottidae

Published RecordsUniversity of Washington  
Museum Collection

- 1-SS (Fort Steilacoom):  
Girard, 1859; Suckley, 1860.
- 1-JF (beach seine: Port Angeles):  
Gilbert, 1895.
- 1-AI (Port Ludlow): Starks, 1896b.
- 2-AI (Kilisut Harbor; Marrowstone Point):  
Evermann and Goldsborough, 1907.
- 1-SJ (Sucia Island):  
Evermann and Goldsborough, 1907.
- 1-S (Seattle):  
Evermann and Goldsborough, 1907.
- 1-SJ: Starks, 1911.
- 1-SJ: Hubbs, 1921.
- 1-AI (Port Townsend): Hubbs, 1921.
- 1-S (Seattle): Hubbs, 1921.
- 1-SJ (near Friday Harbor):  
Powers, 1921.
- 1-HC (Holly):  
Schultz and DeLacy, 1935-36.
- SJ (Orcas Island):  
Chapman and DeLacy, 1933  
(duplicated by museum record).
- 8-B (Bellingham Bay): Smith, 1936.
- 6-E (Coupeville): Smith, 1936.
- 1-E (Oak Harbor): Smith, 1936.
- 1-JF (Sequim Bay): Smith, 1936.
- 1-JF (Discovery Bay):  
Smith, 1936 (also museum 4991).
- 1-HC (Bangor): Smith, 1936.
- 1-SS (Hale Pass.): Smith, 1936.
- 1-SS (Dofflemeyer Point):  
Smith, 1937.
- 3-E (Camano; Camano Head; Columbia Beach): Smith, 1937.
- 4-E (Similk Bay):  
Stober and Salo, 1970a.
- 4-E (Skagit Bay):  
Stober and Salo, 1970a.
- 21-S (Duwamish River estuary):  
Salo, 1969.
- 10-S (Duwamish Head): Salo, 1969.
- 18-E (Port Gardner): Salo, 1969.
- 11-E (Skagit Bay): Salo, 1969.
- 2-SJ (east side of North Bay;  
southwest side of False Bay):  
Weiss, 1969.
- 1-S (Seattle): Jamison, 1966.
- 1-SJ (Friday Harbor): Lloyd, 1936.
- 1-S (Seattle): Lloyd, 1936.
- 2-SJ (Deer Harbor; False Bay):  
Kohlruss, 1933.
- 1+-B (Bellingham Bay, north of Eliza Island): Tyler, 1964.
- 4-CS (beach seine: south side of Point Jefferson): Kendall, 1966.
- 3-CS (Dumas Bay): Miller, 1971b.
- 2-CS (Seahurst County Park):  
Miller, 1971a (also boat 7113; NIH, 71101).
- 4-HC (Anderson Cove): Chew, 1970.
- 6-HC (fyke net: Big Beef Harbor):  
Anderson and Chew, 1972.
- 1-E (beach seine: Kiket Island):  
Stober and Salo, 1970a.
- 1-SJ (Deer Harbor): 29.
- 6-S (ship canal, Government Locks and below):  
91; 94; 4398; 10189; 5015; 5020.
- 1-S (Pipers Canyon): 149.
- 1-S (West Seattle): 179.
- 4-S (Seattle):  
412; 714; 840; 16375.
- 1-SJ (Argyle Bay): 555.
- 5-SJ (Squaw Bay):  
563; 655; 688; 2174; 2299.
- 4-SJ (False Bay):  
580; 578; 1089; 1128.
- 4-SJ (East Sound):  
633; 699; 738; 17130.
- 12-S (Alki Point): 754; 783; 820;  
867; 929; 1922; 6215; 4832; 4852;  
4883; 14349; 16514.
- 1-SJ (Upright Head and Shoal Bay):  
678.
- 1-E (Saratoga Pass., Sandy Point):  
2659 1/2.
- 1-B (Bellingham Bay): 4345.
- 8-S (Golden Gardens):  
780; 5867; 5650; 6141; 8861;  
14287; 14444; 18000.
- 2-AI (Bywater Bay): 4429; 4451.
- 1-E (Steamboat Slough): 4962.
- 1-E (Saratoga Pass., Watsak Point):  
5269.
- 2-CS (Redondo Beach): 5312; 4757.
- 1-CS (Port Madison): 5379.
- 1-SS (beach seine: mainland opposite Stretch Island):  
5668 (also boat 7/20/49-2).
- 1-CS (Norma Beach):  
5868 (also boat 6/23/50).
- 1-PO (Agate Pass., buoy N4-N6):  
6027 and 8193 (also boat 5106E).
- 1-CS (mouth of Port Madison): 6081.
- 1-SS (Stretch Island): 6094.
- 1-CS (north side of Maury Island):  
6133.
- 1-SJ: 728.
- 1-SS (beach seine: 1 mile north of Minter Creek):  
10204 (also boat 5126E).
- 2-JF (Dungeness River mouth and slough): 16696; 16698.
- 1-JF (tidepools near Dungeness River mouth): 16700.
- 1-CS (beach seine: Cultus Bay):  
10211 and 16378 (also boat 5217).
- 1-GS (Blaine, Semiahmoo Bay): 814.
- 1-SJ (Cattle Point): 1006.
- 2-SJ (Brown Island): 1116; 2132.
- 2-S (hand seine: Edmonds):  
4384; 4409.
- 1-S (beach seine: Alki Point):  
4489.
- 3-S (North Beach):  
4493; 4817; 4837 and 4842.
- 4-S (Edmonds Beach):  
4554; 5449; 5479; 5510.

*Leptocottus armatus*

## Cottidae

University of Washington  
Museum Collection

- 3-S (Edmonds): 4915; 4923; 4926.  
 1-E (Snohomish River mouth): 5092.  
 2-S (off Golden Gardens to Meadow Point):  
 5837 (also boat 496C); 14331.  
 10-S (beach seine: Golden Gardens):  
 5769 (also boat 5001); 5946 (also boat 5032.1A); 5958 (also boat 5032.1C); 5916 (also boat 5032.1E); 5797 (also boat 5036A); 10197 (also boat 5215A); 14854 (also boat 5804B); 15732; 2-16382 (also boat 5209C,D).  
 1-S (Richmond Beach): 5582.  
 1-S (Carkeek Park Beach): 5976.  
 1-SJ (Fisherman Bay): 8144.  
 1-SJ (Prevost Harbor): 10452 (also Friday Harbor Log, 8/19/52).  
 1-SJ (south of Frost Island):  
 5988 (also Friday Harbor Log, 6/19/50-2 and boat 5033D).  
 1-SJ (False Bay entrance):  
 10461 (also Friday Harbor Log, 8/4/52-1).  
 1-SJ (Orcas Island): 11185.  
 1-SJ (Westcott Bay, near White Point): 1432C.  
 1-S (off Carkeek Park): 14326.  
 1-SJ (Friday Harbor): 14388.  
 1-S (Ballard Beach): 14391.  
 1-HC (beach seine: Quilcene Bay): 14736.  
 3-S (Shilshole Bay):  
 15424; 15448; 15453.  
 1-SS (off north of Minter Creek):  
 16383 (also boat 5102C).  
 1-SJ (Upright Channel): 17214 (also Friday Harbor Log, 7/5/63).  
 1-SJ (Limestone Point): 17426.  
 1-B (Chuckanut Bay): 18122.  
 1-SJ (mid East Sound): 18714 (also Friday Harbor Log, 6/5/64).  
 1-SJ (north side Johns Island, second bay): 16380 (also Friday Harbor Log, 8/19/52-1).
- 1-SJ (north side of Johns Island, second bay): 8/19/52-2.  
 1-SJ (Roche Harbor): 8/19/52.  
 3-SJ (Squaw Bay):  
 8/1/55; 8/1/60-1; 7/10/61-1.  
 1-SJ (Upright Channel, Ogden Park): 8/1/55.  
 1-SJ (Brown Island): 8/2/55.  
 1-SJ (south of Satellite Island): 8/15/55-1.  
 1-SJ (outside False Bay): 8/17/55-2.  
 1-SJ (Johns Island): 7/10/50-2.  
 1-SJ (Satellite Island): 7/10/50-5.  
 1-SJ (Mosquito Pass.): 7/17/61-1.  
 1-SJ (Eagle Point): 7/13/50-3.  
 2-SJ (west of Decatur Head): 7/24/50-1,2.  
 1-SJ (San Juan Island, opposite Henry Island): 7/31/50-1.  
 3-SJ (Mitchell Bay):  
 6/24/60; 8/16/60-1; 7/17/61-2.  
 2-SJ (Westcott Bay): 8/16/60-2,3.  
 1-SJ (Iceberg Point): 6/30/69-3.  
 8-SJ (Argyle Lagoon):  
 7/2/60; 7/11/60-1; 7/15/60-3;  
 7/31/60; 8/11/60-1; 7/12/61-2;  
 7/10/69-2,3.  
 1-SJ (West Sound, White Beach): 8/16/60-4.  
 2-SJ (North Beach): 8/18/60-1,2.  
 1-SJ (McArdle Bay): 8/22/60-3.  
 1-SJ (Smallpox Bay): 7/13/61.  
 1-SJ (Cattle Point): 8/6/61.  
 1-SJ (San Juan Island): 5/62.  
 1-SJ (West Sound): 6/27/63-B.  
 2-SJ (mid East Sound):  
 2/21/64; 4/3/64.  
 1-SJ (False Bay): 6/21/67-1.  
 1-SJ (Squaw Bay or West Sound): 6/30/67.  
 1-SJ (Squaw-Ogden): 6/27/69.  
 1-SJ (Reed Harbor): 7/15/69-3.  
 1-SJ (Lopez Sound): 6/21/71-2.

Friday Harbor Laboratory Log

- 1-SJ (Jackle's Lagoon, Cattle Point): 6/29/51.  
 1-SJ (Garrison Bay): 7/19/51-3.  
 2-SJ (west of Fish Creek): 7/21/52p,1.  
 20-SJ (Argyle Bay): 7/21/52;  
 8/16/55-1,3,4; 8/3/61; 7/5/60;  
 7/15/60-1,2; 6/22/61; 8/11/60-2,  
 3,4; 6/23/61; 7/8/61; 7/12/61-1,  
 3,4; 7/18/61-2; 7/15/63; 6/19/69.  
 4-SJ (Friday Harbor Lab): 7/30/52;  
 7/6/52; 8/18/55; 7/19/60.  
 21-SJ (False Bay):  
 8/4/52-2; 7/17/50-1; 7/24/60;  
 8/5/60; 6/29/61; 7/26/61; 8/8/61;  
 6/21/63; 7/1/63-1,2,3,6,7,8,9,10,  
 11,13,14,15; 6/23/73.

University of Washington Boat Log

- 1-SJ (beach seine: Fisherman Bay): 50330.  
 2-SJ (training cruise area: Lopez Sound, southwest of Center Island): 7118I; 7017I.  
 16-SJ (training cruise area: East Sound, north of Rosario Point): 6507H; 6517H; 6603H; 6614H; 6620H; 6630H; 6722H; 6815H; 6908H; 6914H; 7010H; 7110H; 7118H; 7307H; 7313H; 7017H.  
 1-B (east of Point Frances): 491J.  
 1-B (Bellingham Bay): 6822G.  
 18-B (training cruise area: southwest of Post Point): 6507G9; 6517G; 6603G; 6614G; 6630G; 6722G; 6815G; 6819G; 6826G; 6908G; 6914G; 7010G; 7017G,G.1; 7110G; 7118G; 7307G; 7313G.

*Leptocottus armatus*

## Cottidae

University of Washington Boat Log

- 1-E (Port Susan, off Warm Beach): 5023C. 5707A,B,G,H; 5709C; 5904B; 5915B; 6001AM,AN; 6016B1,B2,A4,B5; 6101A; 6201; 6205D1,D2,D3; 6320A; 6507K; 6707.
- 1-E (off Mission Beach): 5023F.
- 1-E: 5712B.
- 1-E (off Coupeville to off Lovejoy Point): 5213B.
- 16-E (Holmes Harbor, south of Classic): 5237B; 5305B,G; 5307G,H,N,T,U; 5312B,C,E,N; 5501A,B,C,E.
- 3-E (Holmes Harbor, Rocky Point to Dines Point): 5237E; 5307K; 5327C.
- 2-E (Holmes Harbor, Dines Point to Classic): 5305C; 5712F.
- 15-E (Holmes Harbor): 5305H,I,L,M; 5325A; 5327A,B; 5405A,B; 5420A; 5522D,E; 5604D; 5703E,G.
- 1-E (beach seine: Good Beach, Penn Cove): 5316H.
- 4-E (Saratoga Pass., Onamac Point to Indian Beach): 5330D; 5405L,M,N.
- 4-E (Elger Bay): 5330J; 5405Q; 7112K,L.
- 8-E (Penn Cove): 5405I,J,K; 5420F, G; 5522G; 5712A; 5810H.
- 1-E (Everett): 6620D.
- 1-E (Saratoga Pass., Snatelum Point to Onamac Point): 5712C.
- 1-E (Saratoga Pass., Cama Beach to Lowell Point): 5712D.
- 1-E (training cruise area: off Penn Cove): 6826E.
- 1-E (training cruise area: Saratoga Pass., north of Langley): 7017D.
- 5-E (north of Kayak Point to Tulalip in Port Susan): 7112F,G,H,I,J.
- 2-AI (training cruise area: east of north Marrowstone Island): 6630J; 6614J.
- 1-AI (off White Rock): 499K.
- 4-HC (Dabob Bay, Broad Spit to Long Spit): 6702D,E; 7003F; 7202G.
- 2-HC (Dabob Bay): 6202F; 7205I.
- 1-HC (off Lofall): 12/28/48-3.
- 1-HC (off Sister Point): 499G.
- 3-CS (Port Madiscn): 6/30/49; 5043A; 6204B.
- 1-CS (head of Quartermaster Harbor): 5042B.
- 1-CS (off Point Jefferson): 5112D.
- 1-CS (mouth of Quartermaster Harbor): 5115H.
- 1-CS (east of Point Monroe): 5813C.
- 1-CS (off West Point): 7017Y.
- 6-CS (Murden Cove): 6616; 6806B; 6906B,D,E; 7108.
- 1-PO (south part of Agate Pass.): 4910B.
- 3-PO (off south of Fletcher Bay): 5229C; 5801A; 6016B4.
- 29-PO (off Fletcher Bay to south of Battle Point and Brownsville): 5230F; 5232C; 5235P; 5236C; 5310.3B; 5402X; 5504; 5602B; 5707A,B,G,H; 5709C; 5904B; 5915B; 6001AM,AN; 6016B1,B2,A4,B5; 6101A; 6201; 6205D1,D2,D3; 6320A; 6507K; 6707.
- 1-PO (beach seine: south of Agate Pass. bridge, probably west side): 5315A.
- 5-PO (between "B-2" and "B-1"): 5526A; 6205C1,C2,C3; 5236F.
- 11-PO (most off Fletcher Bay): 6203B,C; 6204A; 7011A; 6214; 6713B,E; 6821.5F; 7020; 7105-2; 7313X.
- 5-PO (beach seine: 1 mile north of Illahee dock): 6205A1.1,A1.2,A2.2,A3.1,A3.2.
- 15-S (off Golden Gardens to Meadow Point): 498A; 5008B; 5112C; 5119C,H; 5203C,D; 5314C; 5329C,D; 5416A; 5512E; 5702AN; 5907D; 6506C.
- 2-PO (off Manzanita to Seabold): 6215A,B.
- 1-PO (off White Point to Brownsville): 6806A.
- 16-S (beach seine: Carkeek Park): 5219A,B; 5220A; 5221B,C; 5225A,B; 5311A,C; 5313A,B; 5708B,C,D; 5808A,B.
- 189-S (beach seine: Golden Gardens to Meadow Point): 492E; 5007D; 5015A,B,C; 5024C,D; 5040A; 5047A, B,C; 5105A,B; 5114A,B,C,D; 5116C1,C2,E; 5121B; 5127C; 5129B; 5134A; 5137A,B; 5208A,B,D; 5209C, D; 5214A1,A2,C,D,E,F1,F2; 5215U, B,D,F,G,H,I,J,K,L,M; 5308A,B,C; 5314D; 5320A; 5322A; 5329E; 5404A; 5406; 5407; 5412A; 5414D; 5415C,H,A,D,F,I,J,M,O,B,G,K,P; 5417A; 5419; 5424A,B; 5505D,E,F; 5508C,D; 5510E,F; 5513C; 5514C,D; 5609A; 5612A; 5706B; 5710A,B,C,D; 5804A; 5807A,B,C; 5909C; 5913A,B; 5914B; 5920I,J,L,M,N,O; 5925A,B; 6019A,B,C; 6113A; 6115A; 6116A,C; 6207A,B; 6210C; 6211; 16-6309; 12-6310; 6311B,C; 6319; 6410A,B, C; 6411A,B; 6-6417; 6508A,C,D; 6509A,B,C,D; 6511A,B,D,E,F; 6513A; 6518A,B; 6708A,C; 6709A,B; 6711A2; 6716A,C; 7209A,B,D.
- 3-S (off Meadow Point to Carkeek Park): 5233A; 5606A; 7120A.
- 3-S (beach seine: north side of West Point): 7310A2; 7311A,C.
- 1-S (Meadow Point-Richmond Beach): 6429A.
- 1-S (off south of Richmond Beach): 6608A.
- 2-S (off Alki Point to Duwamish Head): 6615A,B.
- 24-S (beach seine: Alki Point to Duwamish Head): 24-6619.
- 1-CP (off Camp Sealth): 5104CC.

*Leptocottus armatus*

## Cottidae

University of Washington Boat Log

- 1-CP (Cove to Fragaria): 5135E.  
 1-SS (north end of Pickering Pass. to off McLane Cove): 5009H.  
 14-SS (Carr Inlet, off Glen Cove to off Raft and Cutts Islands): 5009J; 5037G; 5045A,B; 5101B; 5104L,M,N,O,Y,AA; 5126M; 5201A; 5227B.  
 1-SS (beach seine: west side of Cutts Island): 5037E.  
 14-SS (Carr Inlet, off Minter Creek to Elgin): 5045G,J; 5046C; 5101C; 5107A; 5135A,B,D; 5213F; 5227D,E,F,G,I.  
 5-SS (Carr Inlet, off Wauna): 5101A; 5104F,W; 5227A,C.  
 1-SS (Carr Inlet, off north of Home to off Horsehead Bay Spit): 5104R.  
 1-SS (Oakland Bay, off Shelton): 5115B.  
 8-SS (Carr Inlet): 5522A,B,C; 5605A,B; 5703B,C,D.  
 6-SS (trap: Eld Inlet, 1 mile northeast of Flapjack Point): 6208A,B; 5217-2,3; 6219-1,2.  
 1-SS (Case Inlet, east of Hartstene Island): 6724C.  
 2-SS (Carr Inlet, mid-channel, Glen Cove to Green Point): 6724B-2,3.

Miscellaneous Logs

- 1-HC (near Chinom Point): R. Dryfoos, personal communication, 1963.  
 2-B (Bellingham Bay): FRI, Tyler, Data Sheets, 1965.  
 4-S (West Point to Magnolia): Metro, 1963-70.  
 10+-S (beach seine: Duwamish River estuary): Metro, 1963-70.  
 220-S (Duwamish River estuary): Metro, 1963-70.  
 1-E (Skagit and Similk Bays): WSDF, Sport Fish., 1965-70.  
 12+-E (Everett): WSDF, Sport Fish., 1965-70.  
 1-S (Elliott Bay): WSDF, Sport Fish., 1965-70.  
 4-SS: WSDF, Sport Fish., 1965-70.  
 1-HC: WSDF, Sport Fish., 1965-70.  
 38-S (Duwamish Head to Alki Point): U.W. Ocean., 1964-67.  
 50+-E (Port Gardner Bay): U.W. Ocean., P.G., 1962-67.  
 157-PO (south of Fletcher Bay): U.W. Ocean., P.O., 1964-65.  
 50+-S (Golden Gardens to Meadow Point): U.W. Ocean., Hoh, 1963-68.  
 48-PO (south and north of Fletcher Bay): U.W. Ocean., Hoh, 1963-67.  
 2-SS (Nisqually Flats): U.W. Ocean., Hoh, 1963-67.

- 48+-(Case Inlet, off Taylor Bay to off Whiteman Cove): U.W. Ocean., Hoh, 1963-67.  
 6-SS (Carr Inlet, off Horsehead Bay): U.W. Ocean., Hoh, 1963-67.  
 28-CS (Port Madison): U.W. Ocean., Hoh, 1963-68.  
 23-E (Port Gardner Bay): U.W. Ocean., Hoh, 1963-67.  
 29-E (Port Susan): U.W. Ocean., Hoh, 1963-67.  
 11-E (Penn Cove): U.W. Ocean., Hoh, 1963-67.  
 15-E (off Demock Point to off Utsalady Point): U.W. Ocean., Hoh, 1963-67.  
 2-E (Saratoga Pass., Demock Point): U.W. Ocean., Hoh, 1963-67.  
 7-E (Holmes Harbor): U.W. Ocean., Hoh, 1963-67.  
 1-SS (mouth of Carr Inlet): U.W. Ocean., herring trawl, 1968-69.  
 1-SJ (East Sound): U.W. Ocean., Hoh, S.J., 1966.  
 8-E (Penn Cove): U.W. Ocean., Hoh, S.J., 1966.  
 3-E (Utsalady): U.W. Ocean., Hoh, S.J., 1966.  
 5-E (Port Susan): U.W. Ocean., Hoh, S.J., 1966.  
 3-E (Port Gardner Bay): U.W. Ocean., Hoh, S.J., 1966.  
 1-E (Holmes Harbor): WSDF, Commercial Catch Comp., 1966-71.  
 1-SS (Carr Inlet): WSDF, Commercial Catch Comp., 1966-71.  
 1-SS (Case Inlet): WSDF, Commercial Catch Comp., 1966-71.  
 17-SJ (East Sound, south of Rosario Point): NIH, 1964-66.  
 1-SJ (East Sound): NIH, 1968-71.  
 2-SJ (Argyle Spit; False Bay): NIH, 1968-71.  
 6-B (Bellingham Bay, off Nooksack River to Marine Drive): NIH, 1968-71.  
 30-S (Golden Gardens to Carkeek Park): NIH, 1968-71.  
 1-PO (Clam Bay): NIH, 1968-71.  
 1-HC (Big Beef Harbor): NIH, 69042.  
 4-SS (Case Inlet, Stretch Island to Herron Island): NIH, 1968-71.  
 8-CS (Port Madison): Van Cleve, trap, 1961-65.  
 2-PO (off Fletcher Bay): Van Cleve, trap, 1961-65.  
 44-SS (Eld Inlet entrance): Van Cleve, trap, 1961-65.  
 4-E (Holmes Harbor): Van Cleve, trap, 1961-65.  
 4-E (Saratoga Pass., west side just south of Penn Cove): Van Cleve, trap, 1961-65.  
 1-E (Penn Cove): Van Cleve, trap, 1961-65.

*Leptocottus armatus*

## Cottidae

Miscellaneous Logs

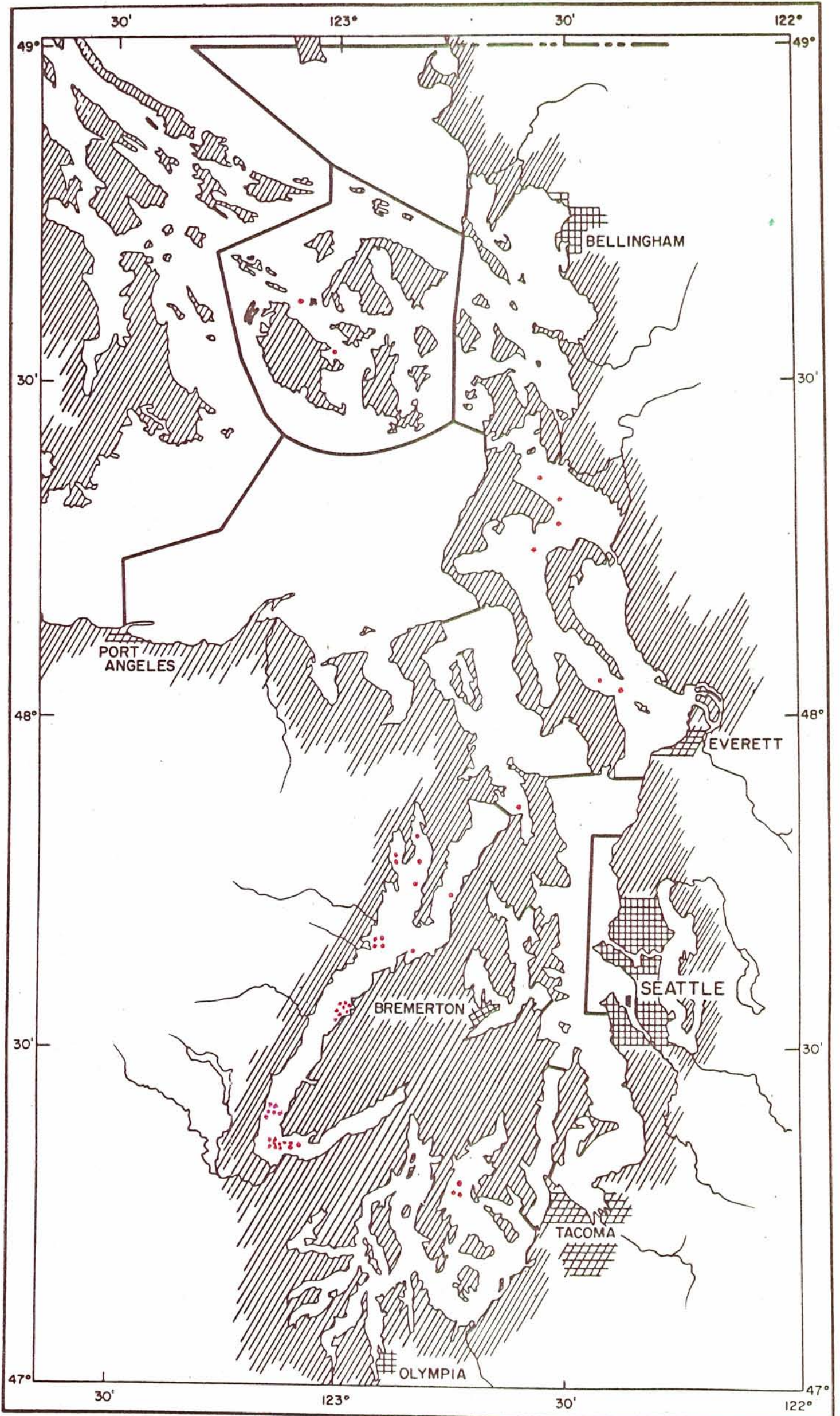
- 6-JF (beach seine: Dungeness embayment): Peninsula College, 1971.
- 4-JF (beach seine: Port Angeles embayment): Peninsula College, 1971.
- 1-JF (Sequim Bay): Battelle, 1967-69.
- 1-JF (lower Discovery Bay): Sea Grant, 71111.
- 2-GS (tow area 1: mouth of Boundary Bay): WSDF, Gulf Georgia, 1969-71.
- 2-GS (tow area 2: off Birch Bay): WSDF, Gulf Georgia, 1969-71.
- 1-SJ (Argyle Bay): Bruce Miller, Diving Log, 7/20/66.
- 1-S (Alki Beach): Bruce Miller, Diving Log, 6/16/67.
- 2-JF (west of Protection Island): NMFS, Cobb, 2/28/73.
- 1-S (Golden Gardens): S.L. Ralston, Diving Log, 1971.
- 6-CP (beach seine: Gig Harbor Spit): Sea Grant, 72003 (also boat 7208).
- 2-GS (beach seine: just south of Cherry Point): Sea Grant, 72008.
- 5-GS (south of Cherry Point): Sea Grant, 1972.
- 9-S (Duwamish River estuary, 16th Ave. S. bridge to 1st Ave. S. bridge): Sea Grant, 1972.
- 1-B (northern Bellingham Bay): Sea Grant, 72004.
- 9-AI (beach seine: Mutiny Bay launch ramp): Sea Grant, 1972.
- 1-CS (hand net: 1 mile south of Fay Bainbridge State Park): Sea Grant, 72012.
- 6-CS (beach seine: Seahurst County Park): Sea Grant, 72016.
- 5-JF (beach seine: West Beach): Sea Grant, 72017.
- 2-PO (beach seine: Dyes Inlet, Tracyton launch ramp): Sea Grant, 72018.
- 5-SS (off Nisqually Flats): Sea Grant, 1972.
- 8-SS (beach seine: Nisqually Head): Sea Grant, 1972.
- 13-S (beach seine: Golden Gardens): Sea Grant, 1972.
- 1-CP (off Gig Harbor Spit): Sea Grant, 72025.
- 4+-HC (off Big Beef Harbor): Sea Grant, 72026.
- 5+-HC (beach seine: below and above bridge at Big Beef Creek): Sea Grant, 72028.
- 2-B (beach seine: Wildcat Cove): Sea Grant, 72029.
- 3-B (Bellingham Bay, off Nooksack Flats): Sea Grant, 72035.
- 28-S (beach seine: north side of West Point): Sea Grant, 1973.
- 23-S (beach seine: south side of West Point): Sea Grant, 1973.
- 6-CS (beach seine: north of Meadowdale at Lunds Gulch): Sea Grant, 73002.
- 4-S (off northwest side of West Point): Sea Grant, 1973.
- 1-S (off southwest side of West Point): Sea Grant, 1973.
- 5-S (north of Meadow Point to Carkeek Park): Sea Grant, 1973.
- 2-S (southwest of Alki Point): Sea Grant, 1973.
- 1-S (deep otter trawl: off southwest of Alki Point): Sea Grant, 1973.
- 4-PO (off south of Fletcher Bay): Sea Grant, 73008.
- 11-S (Duwamish River estuary, between 1st and 16th Ave. S. bridges): Sea Grant, 1973.
- 2-S (Duwamish River estuary, upstream from 16th Ave. S. bridge): Sea Grant, 1973.
- 5-S (Duwamish River estuary, downstream from 1st Ave. S. bridge): Sea Grant, 1973.
- 4-SS (off Nisqually Flats): Sea Grant, 1973.
- 8-SS (McAllister Creek estuary): Sea Grant, 1973.
- 2-HC (off southwest of Big Beef Harbor): Sea Grant, 1973.
- 15-HC (beach seine: above bridge at Big Beef Creek): Sea Grant, 1973.
- 9-B (beach seine: Wildcat Cove): Sea Grant, 1973.
- 3-SS (McLane Cove toward Stretch Island): Sea Grant, 1973.
- 3-SS (west side of Dougall Point): Sea Grant, 1973.
- 11-SS (mid-channel, McLane Cove to Stretch Island): Sea Grant, 1973-74.
- 8-HC (off Union): Sea Grant, 1973.
- 4-HC (mid-channel, off Union): Sea Grant, 1973-74.
- 10-HC (off Skokomish River delta): Sea Grant, 1973.
- 4-HC (beach seine: north of Vinland): Sea Grant, 73038.
- 2-HC (Bangor Annex): Kramer, Chin, and Mayo NCEL Survey, 1973.
- 4-HC (beach seine: Bangor Annex): Kramer, Chin, and Mayo NCEL Survey, 1973.
- 10-S (south side of West Point): Doug Olander, Sport Catch Log, 1972-73.
- 6-SS (Cormorant Pass.): Sea Grant, 1973.
- 1-SS (Tatsolo Point): Sea Grant, 73059.
- 1-B (Samish Bay): U.W. Ocean., Hoh, S.J., 1966.

*Leptocottus armatus*

Cottidae

Miscellaneous Logs

50+-HC (Big Beef estuary and creek):  
K Koski, personal communication,  
10/19/72.



*Malacocottus kincaidi*

Cottidae

Published Records

- 1-HC: Gilbert and Thompson, 1905.  
 1-HC: Hubbs, 1928.  
 1-PS: Kincaid, 1919.  
 5-HC (Hoodsport):  
   Smith, 1937 (also one is museum  
   3956 and one is museum 3969).  
 2-HC (Quilcene Bay): Smith, 1937  
   (also museum 4336 and 4349).  
 3-HC (Skokomish Flats; Holly;  
   Seabeck): Smith, 1937.  
 1-AI (Port Gamble): Smith, 1936.  
 1-HC (Bangor): Smith, 1936.  
 3-E (Skagit Bay): Salo, 1969.  
 1-HC (Anderson Cove): Chew, 1970.

University of Washington  
Museum Collection

- 2-HC (Holly): 4466; 1561.  
 1-SJ (Friday Harbor): 14240.  
 1-HC (opposite Hoodsport):  
   5785 (also boat 499F).  
 1-HC (Dabob Bay):  
   14573 (also boat 5921).  
 1-SS (Carr Inlet): 200529.  
 1-HC (Dabob Bay): 19063.

Friday Harbor Laboratory Log

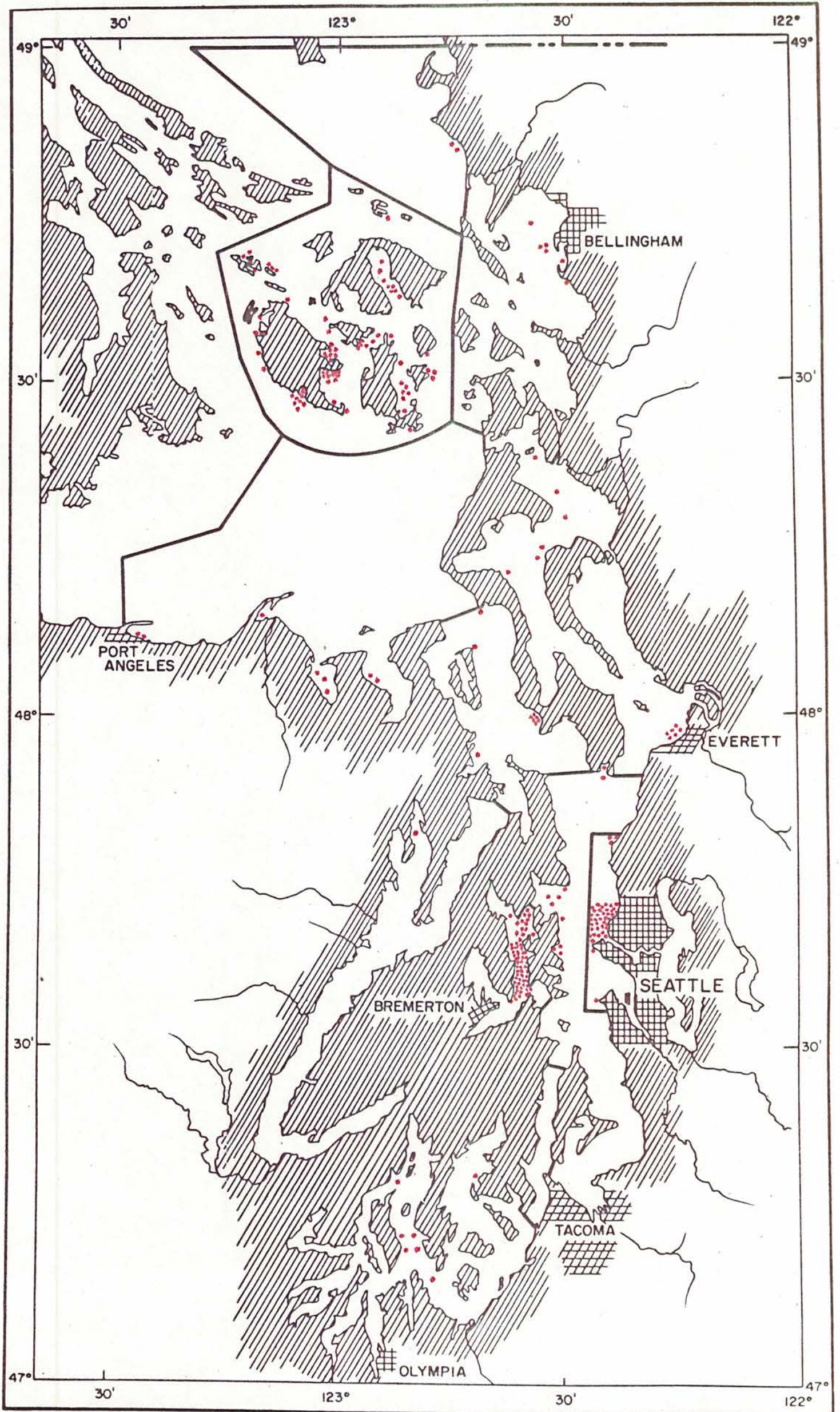
- 1-SJ (San Juan Channel, 88 fathoms):  
 7/27/55.

University of Washington Boat Log

- 1-E (Saratoga Pass., off Camano  
 Head): 6822D.  
 1-E (training cruise area: Saratoga  
 Pass., north of Langley): 6914D.  
 4-HC (off Pleasant Harbor):  
   7003I,J,K,L.  
 3-HC (Anderson Cove): 7009A,B,D.  
 1-HC (Dabob Bay, Broad Spit to Long  
 Spit): 7202F.

Miscellaneous Logs

- 1-E (Saratoga Pass., Demock Point):  
 U.W. Ocean., Hoh, 1963-67.  
 2-SS (Carr Inlet, off Horsehead  
 Bay): U.W. Ocean., Hoh, 1963-67.  
 4-HC (off Union, mid-channel):  
   Sea Grant, 1973-74.  
 7-HC (mid-channel, off Skokomish  
 River delta):  
   Sea Grant, 1973-74.



*Myoxocephalus polyacanthocephalus*

Cottidae

Published Records

- 1-JF (beach seine: Port Angeles):  
Gilbert, 1895.  
1-AI (Port Ludlow): Starks, 1896b.  
1-PS: Jordan and Starks, 1896.  
2-AI (Admiralty Head; Marrowstone  
Point):  
Evermann and Goldsborough, 1907.  
1-SJ (Sucia Island):  
Evermann and Goldsborough, 1907.  
1-SJ (Friday Harbor, San Juan  
Channel):  
Wisner and Swanson, 1935.  
1-SJ: Starks, 1911.  
1-SJ: Shelford et al., 1935.  
1-SJ (near Friday Harbor):  
Powers, 1921.  
1-JF (Sequim Bay):  
Smith, 1936 (also museum 3888).  
1-E (Skagit and Similk Bays):  
Stober and Salo, 1970a.  
1-E (Skagit Bay): Salo, 1969.  
1-CS (beach seine: south side of  
Point Jefferson): Kendall, 1966.

University of Washington  
Museum Collection

- 1-SJ (Argyle Bay): 551.  
1-SJ (Upright Head and Shoal Bay):  
679.  
1-SJ (Flat Point): 683.  
1-S (Alki Point): 979.  
1-SJ (Friday Harbor): 1038.  
1-SJ (False Bay): 1269.  
1-SJ (False Bay reef): 1478.  
1-SJ (Brown Island): 2130.  
1-SJ (Squaw Bay): 2173.  
3-S (Edmonds Beach):  
4476; 5481; 5525.  
1-S (beach seine: spit near Ballard  
Locks): 4621.  
1-CS (off Cultus Bay):  
5924 (also boat 5032A).  
1-PO (Agate Pass., buoy N4-N6):  
6029 (also boat 5106E).  
1-S (Golden Gardens): 6087.  
1-CS (beach seine: Cultus Bay):  
10214.  
1-S (beach seine: Golden Gardens):  
11193.  
1-S (Shilshole Bay): 15446.  
1-E (Skagit Flats, near Hope  
Island): 16865.  
1-B (Chuckanut Bay): 18290.  
1-SJ (Lopez Sound, south of Frost  
Island): 15734.  
1-SJ (Upright Channel): 17217 (also  
Friday Harbor Log, 7/5/63).  
1-SJ (Limestone Point): 17434 (also  
Friday Harbor Log, 6/23/63).

Friday Harbor Laboratory Log

- 1-SJ (White Point, San Juan Island):  
7/19/51-1.  
1-SJ (Johns Island): 7/10/50-2.

- 2-SJ (west of Fish Creek):  
7/21/52p,1.  
12-SJ (Argyle Bay):  
7/21/52; 8/16/55-1,3; 7/5/60;  
8/11/60-2,3,4; 6/22/61; 7/8/61;  
7/12/61-1,3; 7/15/63.  
7-SJ (False Bay): 8/4/52-1;  
7/24/60; 8/5/60; 6/29/61;  
6/21/63; 7/18/67; 7/1/69-4.  
2-SJ (north side Johns Island,  
second bay): 8/19/52-1,2.  
3-SJ (Squaw Bay):  
8/1/55; 8/1/60-1; 7/10/61-1.  
1-SJ (Brown Island): 8/2/55.  
1-SJ (south of Satellite Island):  
8/15/55-1.  
1-SJ (Mud Bay): 8/15/55-3.  
2-SJ (outside False Bay):  
8/17/55-1,2.  
3-SJ (Friday Harbor Lab):  
8/18/55; 7/19/60; 8/4/60-1.  
1-SJ (Prevost Harbor): 7/10/50-4.  
1-SJ (north of Stuart Island):  
7/10/50-9.  
1-SJ (west of Goose Island):  
7/13/50-5.  
1-SJ (west of Decatur Head):  
7/24/50-1.  
2-SJ (James Island): 7/24/50-3,5.  
1-SJ (west of Armitage Island):  
7/24/50-8.  
1-SJ (south of Neck Point):  
8/14/50-1.  
1-SJ (north of Neck Point):  
8/14/50-2.  
1-SJ (north of Hunter Bay):  
6/19/50-5 (also boat 5033G).  
3-SJ (Mitchell Bay):  
6/24/60; 8/16/60-1; 7/17/61-2.  
1-SJ (Friday Harbor): 8/6/60-1.  
2-SJ (North Bay): 8/18/60-1,2.  
1-SJ (Kanaka Bay): 8/21/60.  
1-SJ (McArdle Bay): 8/22/60-3.  
1-SJ (Smallpox Bay): 7/13/61.  
1-SJ (Lopez Sound): 7/28/61.  
2-SJ (mid East Sound):  
1/17/64; 2/21/64.  
1-SJ (Squaw Bay or West Sound):  
6/30/67.  
1-SJ (Deadman Bay): 7/11/67-1.  
1-SJ (Squaw-Ogden): 6/27/69.  
1-SJ (Reed Harbor): 7/15/69-3.

University of Washington Boat Log

- 1-SS (beach seine: west side of  
Cutts Island): 5037E.  
1-CS (beach seine: Fay Bainbridge  
State Park): 5806B.  
3-SJ (training cruise area: Lopez  
Sound, southwest of Center  
Island): 7110I; 7118I; 7307I.  
2-SJ (training cruise area: East  
Sound, north of Rosario Point):  
7110H; 6603H2.

*Myoxocephalus polyacanthocephalus*

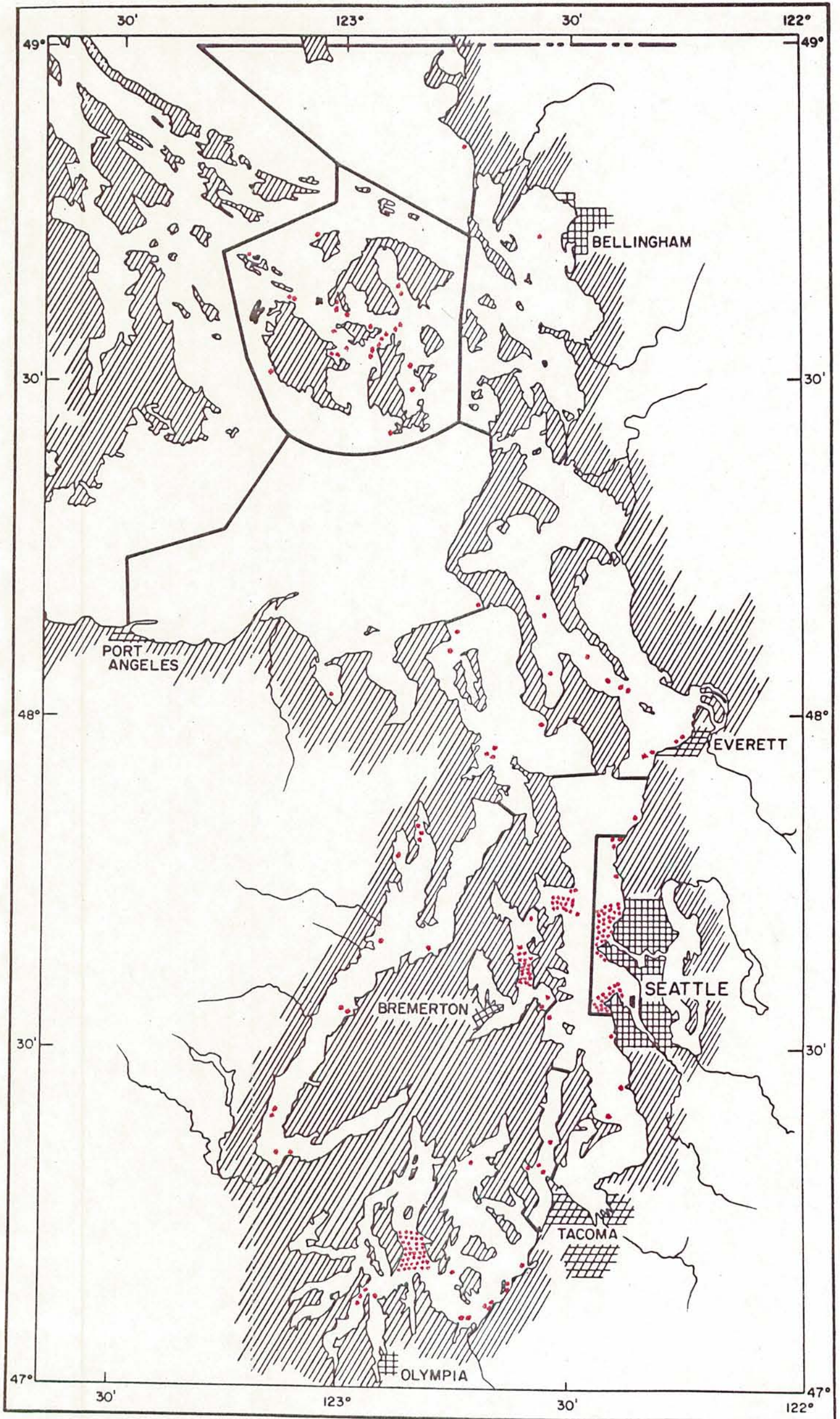
Cottidae

University of Washington Boat Log

- 3-B (training cruise area:  
southwest of Post Point):  
6507G; 6603G; 7307G.
- 3-CS (Murden Cove):  
6610D; 6906B,C.
- 1-HC (Dabob Bay, Broad Spit to Long  
Spit): 6902G.
- 2-PO (south part of Agate Pass.):  
4910B; 5011C.
- 4-PO (Agate Pass., buoy N4 to N6):  
5006A; 5048A; 5106E; 5310.3D.
- 2-S (off Meadow Point to Carkeek  
Park): 5212B; 6414B.
- 7-PO (off Fletcher Bay to south of  
Battle Point and Brownsville):  
5226B; 5236D; 5707G; 5901AL;  
5904C; 5915B; 6111A.
- 5-PO (off Manzanita to off Seabold):  
5236B; 5310.2D,.4B,.5B,.5E.
- 1-PO (between "3-2" and "B-1"):  
5301C.
- 1-PO (off Battle Point to north of  
Battle Point): 5310.1A.
- 1-PO (in Manzanita Bay): 5310.3C.
- 1-PO (Point Bolin to Keyport):  
5310.4D.
- 15-S (off Golden Gardens to Meadow  
Point):  
498A; 5007B; 5008B; 5011D; 5014C;  
5110E,F; 5112E; 5408A; 5512E,G;  
5607A,B; 5907C; 6206A.
- 3-S (beach seine: Carkeek Park):  
5225A; 5231A; 5313C.
- 20-S (beach seine: Golden Gardens to  
Meadow Point): 5007D; 5024C;  
5047C; 5105A; 5110H; 5114B,D;  
5127C; 5134A; 5137A,B; 5209B,C;  
5308A; 5508C; 5609A; 5612A;  
5807A; 5913B; 6207C.
- 1-JF (beach seine: Dungeness embay-  
ment): Peninsula College, 1971.
- 1-JF (beach seine: Port Angeles  
embayment):  
Peninsula College, 1971.
- 1-JF (Sequim Bay):  
Battelle, 1967-69.
- 1-JF (lower Sequim Bay):  
Sea Grant, 71110.
- 2-JF (upper Discovery Bay):  
Sea Grant, 71111.
- 1-S (south of Carkeek Park):  
Sea Grant, 3/17/71.
- 1-GS (purse seine observation: south  
of Cherry Point):  
Sea Grant, 72009.
- 4-AI (beach seine: Mutiny Bay launch  
ramp): Sea Grant, 1972.
- 1-GS (south of Cherry Point):  
Sea Grant, 72019.
- 1-B (beach seine: Wildcat Cove):  
Sea Grant, 72029.
- 1-B (Bellingham Bay, mid-channel,  
off Nooksack estuary):  
Sea Grant, 72035.
- 1-S (beach seine: south side of West  
Point): Sea Grant, 1973.
- 1-S (off northwest side of West  
Point): Sea Grant, 1973.
- 1-SS (mid-channel, McLane Cove to  
Stretch Island):  
Sea Grant, 1973.
- 1-AI (Mutiny Bay):  
Sea Grant, 73049.
- 1-SS (Johnson Point toward Anderson  
Island):  
Dick Geise, Sport Catch, 5/8/74.

Miscellaneous Logs

- 6-E (Port Gardner Bay):  
U.W. Ocean., P.G., 1962-67.
- 42-PO (south of Fletcher Bay):  
U.W. Ocean., P.O., 1964-65.
- 14-S (Golden Gardens to Meadow  
Point):  
U.W. Ocean., Hoh, 1963-68.
- 9-PO (south and north of Fletcher  
Bay): U.W. Ocean., Hoh, 1963-67.
- 4-SS (Case Inlet, off Taylor Bay to  
off Whiteman Cove):  
U.W. Ocean., Hoh, 1963-67.
- 3-CS (Port Madison):  
U.W. Ocean., Hoh, 1963-68.
- 2-E (Saratoga Pass., Demock Point):  
U.W. Ocean., Hoh, 1963-67.
- 4-SJ (East Sound, south of Rosario  
Point): NIH, 1964-66.
- 1-E (Saratoga Pass., west side just  
south of Penn Cove):  
Van Cleve, trap, 1961-65.



*Nautichthys oculofasciatus*

## Cottidae

Published Records

- 1-SS (Fort Steilacoom):  
Girard, 1858, 1859; Suckley,  
1860; Gunther, 1860.  
1-PS: Jordan and Starks, 1896.  
1-AI (Port Ludlow): Starks, 1896b.  
1-AI (Port Townsend):  
Steindachner, 1877.  
1-JF (off Admiralty Head):  
Evermann and Goldsborough, 1907.  
1-AI (north of Tala Point):  
Evermann and Goldsborough, 1907.  
1-SJ: Starks, 1911.  
1-HC (Holly):  
Schultz and DeLacy, 1935-36.  
1-SJ (San Juan Channel, off Friday  
Harbor):  
Wisner and Swanson, 1935.  
1-SJ: Shelford et al., 1935.  
1-SJ (Upright Channel):  
Smith, 1937.  
1-HC (Quilcene Bay):  
Smith, 1937 (also museum 4222).  
1-HC (Holly): Smith, 1937.  
1-SS (Dofflemeyer Point):  
Smith, 1937.  
3-E (Camano Head; Langley; Watsak  
Point): Smith, 1937.  
3-E (Gedney Island): Smith, 1937.  
1-CS (Meadowdale): Smith, 1937.  
2-HC (Hoodsport): Smith, 1937.  
5-S (Duwamish Head): Salo, 1969.  
2-CS (beach seine: south side of  
Point Jefferson):  
Kendall, 1966.

University of Washington  
Museum Collection

- 2-PS: 214; 7353.  
5-S (Alki Point):  
665; 823; 4225; 4396; 4486.  
3-SJ (Flat Point):  
680; 2087; 2271.  
2-SJ (Deer Harbor): 809; 1220.  
2-SJ (Friday Harbor): 994; 2096.  
1-SJ (Madrona Cove, San Juan  
Island): 1178.  
1-SJ (Blind Bay): 2244.  
1-PS (Hood Canal to Port Susan):  
2331.  
1-E (Saratoga Pass., Camano Head):  
2546.  
1-E (Saratoga Pass.): 4243.  
1-E (off Mukilteo): 4350.  
1-E (northwest side of Lopez  
Island): 4972.  
3-S (Edmonds Beach):  
5445; 5462; 5478.  
1-S (Carkeek Park): 5554.  
1-SJ: 19456.  
1-E (Mukilteo ferry dock): 5686.  
8-S (Golden Gardens):  
5646; 6138; 14245; 14249; 14285;  
14303; 16377; 16923.

- 1-CS (mouth of Port Madison): 6079.  
1-CP (Point Defiance): 11183.  
1-SS (Drayton Pass.): 14260.  
1-AI (off Colvos Rock): 14342.  
1-SS (Nisqually Reach): 15704.  
3-S (off Golden Gardens): 6019  
(also boat 494B); 5839 (also boat  
496C); 5740 (also boat 497E).  
1-SJ (Limestone Point): 18013 (also  
Friday Harbor log, 6/23/63).  
5-S (beach seine: Golden Gardens):  
5908 (also boat 5032.1C); 5798  
(also boat 5036A); 6086 (also  
boat 5047B); 10202; 14281 (also  
boat 5129B).  
1-S (Richmond Beach): 10191.  
1-SJ (Prevost Harbor): 10448.  
1-SJ (Lopez Sound): 16682 (also  
Friday Harbor log, 7/11/63).  
1-SJ (East Sound): 17135.

Friday Harbor Laboratory Log

- 1-SJ (Upright Head): 8/2/52.  
1-SJ (north of Upright Head):  
8/22/55-1.  
1-SJ (North Bay, Waldron Island):  
8/25/55-2.  
1-SJ (south of Neck Point):  
8/14/50-1.  
1-SJ (Pole Pass.): 7/30/60.  
1-SJ (Lopez Sound): 8/22/60-4.  
1-SJ (Deadman Bay): 6/22/63.  
1-SJ (Iceberg Point): 7/7/67.

University of Washington Boat Log

- 1-CS (off Indianola, Port Madison):  
5006B.  
1-CS (Tramp Harbor): 5104A.  
1-SS (Carr Inlet, Minter Creek to  
Glen Cove): 5104Y.  
1-CP (off Camp Sealth): 5104CC.  
1-PO (Agate Pass., buoy N4 to N6):  
5006A.  
1-PO (Rich Pass.): 5616.  
1-PO (off Fletcher Bay): 6111B.  
1-CS (Manchester): 6618.  
3-HC (Dabob Bay, Broad Spit to Long  
Spit): 6804A; 6807A; 6828B.  
1-HC (off Pleasant Harbor): 6804E.  
1-E (Saratoga Pass., south of  
Snatelum Point): 5712C.  
5-S (off Meadow Point to Carkeek  
Park): 5039E; 5119B; 5606B;  
6414B; 7120B.  
2-S (beach seine: Carkeek Park):  
5225A, B.  
21-S (off Golden Gardens to Meadow  
Point): 4/16/49-2; 491A; 494E;  
495D; 498B; 4910A; 5033A; 5034D;  
5039D; 5112B; 5119C; 5131C;  
5132A, B; 5233D; 5324C; 5329C;  
5607B; 5702AN; 5920B; 6311A.

*Nautichthys oculofasciatus*

## Cottidae

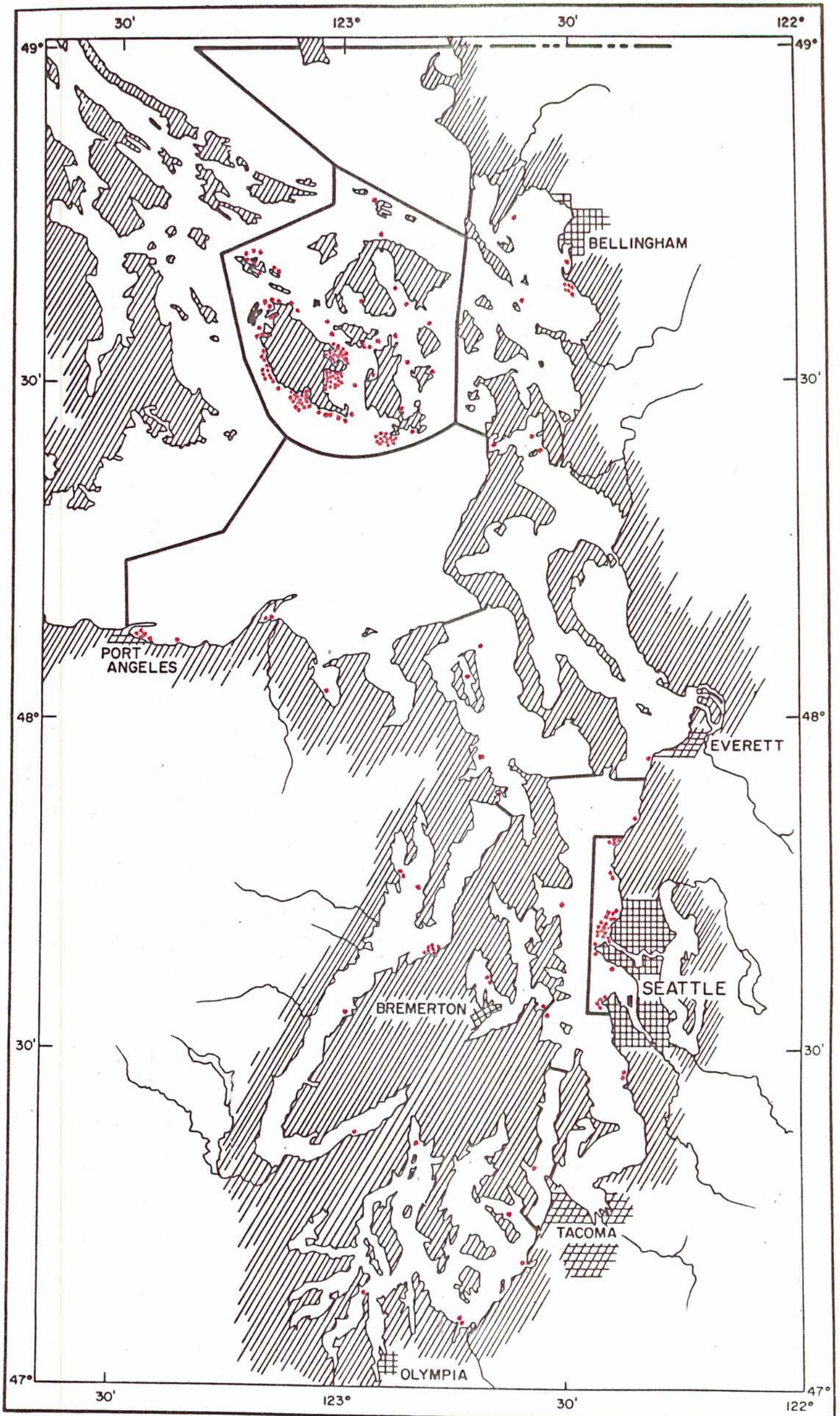
University of Washington Boat Log

21-S (beach seine: Golden Gardens to Meadow Point): 5001; 5007D; 5040A; 5047A, C; 5116A; 5114B; 5127C; 5134A, B; 5137A, B; 5209C; 5320A; 5322A; 5326A; 5328A; 5706A; 6211; 6310; 6417.

Miscellaneous Logs

5-S (Duwamish Head to Alki Point): U.W. Ocean., 1964-67.  
 2-S (Meadow Point): U.W. Ocean., 1964-67.  
 2-E (Port Gardner Bay): U.W. Ocean., P.G., 1962-67.  
 14-PO (south of Fletcher Bay): U.W. Ocean., P.O., 1964-65.  
 23-S (Golden Gardens to Meadow Point): U.W. Ocean., Hoh, 1963-68.  
 5-PO (south and north of Fletcher Bay): U.W. Ocean., Hoh, 1963-67.  
 47-SS (Case Inlet, off Taylor Bay to off Whiteman Cove): U.W. Ocean., Hoh, 1963-67.  
 13-CS (Port Madison): U.W. Ocean., Hoh, 1963-68.  
 1-E (Holmes Harbor): U.W. Ocean., Hoh, 1963-67.  
 1-CS (Fauntleroy Ferry): Bill High, Diving, 1965.  
 1-SJ (Limestone Point): Bruce Miller, Diving Log, 9/6/65.  
 1-B (Bellingham Bay, Nooksack Flats to Marine Drive): NIH, 1968-71.  
 4-S (Golden Gardens to Carkeek Park): NIH, 1968-71.  
 1-PO (Clam Bay): NIH, 1968-71.  
 3-SS (Eld Inlet entrance): Van Cleve, trap, 1961-65.  
 1-JF (lower Sequim Bay): Sea Grant, 71110.  
 1-S (Alki Point): S.L. Ralston, Diving Log, 1971.  
 1-S (Golden Gardens): S.L. Ralston, Diving Log, 1971.  
 1-CP (in Gig Harbor): Sea Grant, 72003 (also boat 7208).  
 1-GS (south of Cherry Point): Sea Grant, 72019.  
 1-CP (off Gig Harbor spit): Sea Grant, 72025.  
 1-S (beach seine: Golden Gardens): Sea Grant, 72032.  
 3-S (beach seine: north side of West Point): Sea Grant, 1973.  
 2-S (off northwest side of West Point): Sea Grant, 1973.  
 3-S (off southwest side of West Point): Sea Grant, 1973.  
 1-S (southwest of Alki Point): Sea Grant, 1973.  
 1-S (deep otter trawl: off southwest of Alki Point): Sea Grant, 1973.

1-HC (off southwest of Big Beef Harbor): Sea Grant, 1973.  
 1-SS (McLane Cove toward Stretch Island): Sea Grant, 1973.  
 3-SS (mid-channel, McLane Cove to Stretch Island): Sea Grant, 1973.  
 1-HC (off Union): Sea Grant, 1973.  
 1-HC (off Skokomish River delta): Sea Grant, 1973.  
 1-AI (Mutiny Bay): Sea Grant, 73049.  
 2-SS (Cormorant Pass.): Sea Grant, 73060.  
 1-S (Carkeek Park): George Warner, personal communication, 1957.  
 1-AI (Port Townsend Bay): U.W. Ocean., Hoh, S.J., 1966.  
 1-SJ (East Sound): NIH, 1968-71.  
 1-CS (Three-Tree Point): Bruce Miller, Diving Log, 9/17/64.  
 1-SS (off Nisqually River-McAllister Creek delta): Sea Grant, 72034.  
 3-SS (south of Tatsolo Point): Sea Grant, 73059.



*Oligocottus maculosus*

## Cottidae

Published Records

1-SS (Fort Steilacoom): Girard,  
1857a, 1859; Suckley, 1860.  
1-PO (Orchard Point):  
Jordan and Starks, 1896.  
1-AI (Port Ludlow): Starks, 1896b.  
1-JF (beach seine: Port Angeles):  
Gilbert, 1895.  
1-SS (Fox Inlet, Hale Pass.):  
Steindachner, 1877.  
1-SJ: Starks, 1911.  
1-SJ (Friday Harbor): Miles, 1918.  
1-SJ (near Friday Harbor):  
Powers, 1921.  
2-AI (Kilisut Harbor; Marrowstone  
Point):  
Evermann and Goldsborough, 1907.  
1-E (Lone Tree Point): Horn, 1932.  
1-SJ: Shelford et al., 1935.  
1-CS (Meadowdale):  
Schultz and DeLacy, 1935-36.  
1-HC (Holly):  
Schultz and DeLacy, 1935-36.  
1-E (beach seine: Kiket Island):  
Stober and Salo, 1970a.  
1-S (Seattle): Jamison, 1966.  
1+B (Bellingham Bay, north of Eliza  
Island): Tyler, 1964.  
1-CS (Seahurst County Park):  
Miller, 1971a.

University of Washington  
Museum Collection

4-S (Golden Gardens):  
89; 99; 11199; 200071.  
1-S (Pipers Canyon): 144.  
1-E (Deception Pass.): 169.  
1-SJ (Argyle Bay): 550.  
1-CS (reef north of Manchester  
Rocks): 638.  
1-SJ (Upright Head and Shoal Bay):  
670.  
1-S (Seattle): 708.  
1-SJ (Flat Point): 724.  
1-SJ (East Sound): 743.  
7-SJ (Friday Harbor): 996; 1039;  
2152; 2182; 4796; 4821; 14246.  
1-SJ (Cattle Point): 1014.  
1-SJ (Lime Kiln): 1026.  
1-SJ (two miles south of Lime Kiln):  
1060.  
4-SJ (Kanaka Bay):  
1078; 1143; 1251; 10439.  
1-S (Ballard): 4334.  
1-PS: 12699.  
4-S (Alki Point):  
4337; 4849; 4909; 6213.  
2-S (Edmonds, hand seine):  
4386; 4408.  
1-S (beach seine: south of Ballard  
Locks): 4403.  
1-AI (Bywater Bay): 4430.  
2-S (Edmonds Beach): 4550; 4591.  
1-SS (Case Inlet, North Bay): 5068.  
1-B (east northeast of Vendovi  
Island): 6055.

1-HC (Twanoh State Park): 11173.  
1-JF (beach near Morse Creek):  
4636.  
2-HC (Point Whitney): 14689; 16582.  
1-JF (Port Angeles): 14163.  
1-B (Chuckanut Bay): 18280.  
2-S (Richmond Beach):  
5984 (also boat 2/13/50); 10201.  
1-GS (Blaine, Semiahmoo Bay): 816.  
1-SJ (south of Frost Island):  
5990 (also Friday Harbor log,  
6/19/50-2 and boat 5033D).  
1-S (beach seine: Golden Gardens):  
5793.  
1-SJ (near Peavine Pass.): 1106.  
2-SJ (Brown Island): 1115; 2133.  
5-SJ (False Bay):  
1129; 1158; 1174; 1262; 6199.  
1-SJ (near Olga): 1134.  
1-SJ (Parker Reef, north of Orcas  
Island): 1162.  
1-SJ (northeast side of San Juan  
Island): 1295.  
1-SJ (False Bay reef): 1483.  
1-S (beach seine: North Beach):  
4675.  
2-S (North Beach): 5034; 4823.  
1-SJ (entrance to False Bay):  
10453 (also Friday Harbor log,  
8/4/52-1).  
1-SJ (reef north of Lime Kiln  
light): 10765.  
1-SJ (Prevost Harbor): 11200 (also  
Friday Harbor log, 8/19/52).  
1-SJ (Newall, Orcas Island): 14332.  
1-SJ (Upright Channel): 17204 (also  
Friday Harbor log, 7/5/63).  
1-SJ (point east of Eagle Cove):  
17415 (also Friday Harbor log,  
8/5/63).  
1-SJ (Limestone Point):  
17440 and 17969 (also Friday  
Harbor log, 6/23/63).  
1-SJ (Deadman Bay): 17928 (also  
Friday Harbor log, 8/2/63).  
2-SJ (Hannah Heights): 17940; 18014  
(also Friday Harbor log, 8/3/63).  
1-SJ (Iceberg Point): 18021.

Friday Harbor Laboratory Log

3-SJ (Friday Harbor):  
6/23/52; 8/6/60-1; 7/25/61.  
1-SJ (American Camp): 7/6/52.  
2-SJ (Smallpox Bay):  
7/8/52; 7/13/61.  
1-SJ (south of Smallpox Bay):  
7/8/52.  
6-SJ (Iceberg Point tidepool):  
7/22/52-3; 8/22/60-1; 7/18/63-2;  
7/19/63-2; 6/29/73-1, 2.  
11-SJ (False Bay): 8/4/52-1;  
7/10/60; 7/14/60; 7/24/60;  
8/5/60; 6/29/61; 7/26/61; 8/8/61;  
6/21/63; 7/18/67; 7/1/69-4.

*Oligocottus maculosus*

## Cottidae

Friday Harbor Laboratory Log

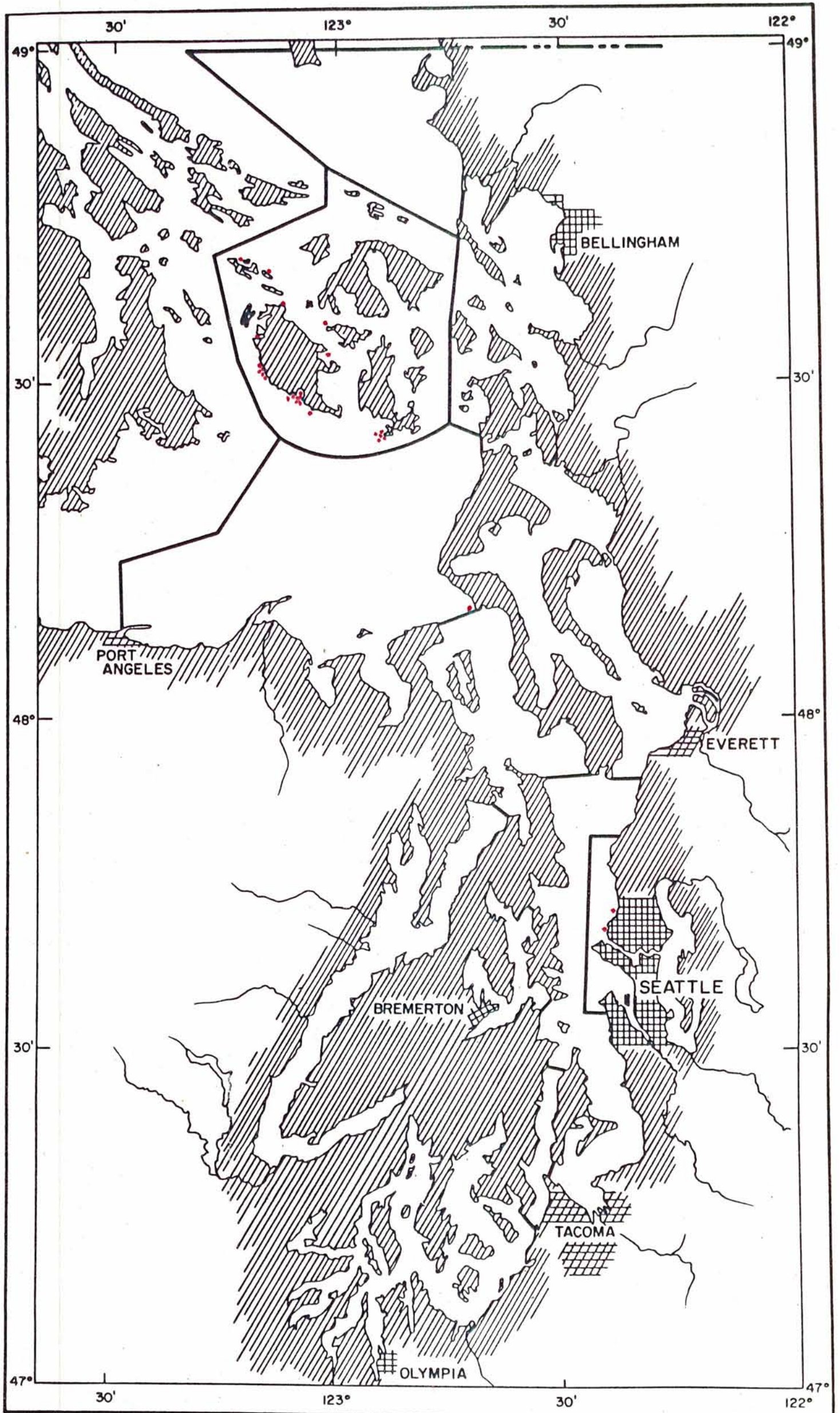
- 2-SJ (north side of Johns Island, second bay): 8/19/52-1, 2.  
 2-SJ (south of Satellite Island): 8/15/55-1, 2.  
 1-SJ (Mud Bay): 8/15/55-3.  
 13-SJ (Argyle Bay):  
 8/16/55-3; 7/5/60; 7/15/60-1, 2;  
 8/11/60-2; 6/22/61; 6/23/61;  
 7/8/61; 7/12/61-1, 3; 7/18/61-2;  
 8/3/61; 6/19/69.  
 1-SJ (outside False Bay):  
 8/17/55-1.  
 7-SJ (Friday Harbor lab): 8/18/55;  
 7/50; 6/23-30/60; 7/9/60;  
 7/19/60; 8/4/60-1; 6/21/67-2.  
 1-SJ (Prevost Harbor): 7/10/50-4.  
 2-SJ (Satellite Island):  
 7/10/50-5, 6.  
 1-SJ (west of Decatur Head):  
 7/24/50-1.  
 1-SJ (San Juan Island, opposite Henry Island): 7/31/50-1.  
 1-SJ (Turn Island): 7/30/61.  
 1-SJ (south of Neck Point):  
 8/14/50-1.  
 1-SJ (north of Neck Point):  
 8/14/50-2.  
 3-SJ (Mitchell Fay):  
 6/24/60; 8/16/60-1; 7/17/61-2.  
 6-SJ (Argyle Lagoon):  
 7/2/60; 7/11/60-1; 7/15/60-3;  
 7/31/60; 8/11/60-1; 7/9/73.  
 2-SJ (Squaw Bay):  
 8/1/60-1; 7/10/61-1.  
 1-SJ (Minnesota Reef): 8/4/60-2.  
 2-SJ (Westcott Fay): 8/16/60-2, 3.  
 1-SJ (White Beach): 8/16/60-4.  
 2-SJ (North Bay): 8/18/60-1, 2.  
 1-SJ (Kanaka Bay): 8/21/60.  
 1-SJ (Mosquito Pass.): 7/17/61-1.  
 2-SJ (Cattle Point):  
 8/6/61; 6/23/67-1.  
 6-SJ (Iceberg Point):  
 8/22/60-2; 6/28/61-2; 7/7/67;  
 6/30/69-1, 2, 3.  
 1-SJ (San Juan Island): 5/62.  
 4-SJ (Deadman Bay): 6/22/63;  
 6/27/67; 7/3/67; 7/11/67-1.  
 1-SJ (McArdle Bay): 8/22/60-3.  
 1-SJ (Hannah Heights): 7/6/67.  
 1-SJ (Eagle Point): 7/5/67.  
 1-SJ (Squaw-Ogden): 6/27/69.  
 1-SJ (Reed Harbcr): 7/15/69-3.

University of Washington Boat Log

- 1-SJ (beach seine: Fisherman Bay):  
 50330.  
 4-S (beach seine: Golden Gardens to Meadow Point):  
 5127C; 5134A; 5807B; 6417.  
 2-S (beach seine: Carkeek Park):  
 5221A; 5231A.  
 1-HC (Dabob Bay): 7112.

Miscellaneous Logs

- 1-CS (Port Madison):  
 Van Cleve, trap, 1961-65.  
 1-SS (Eld Inlet entrance):  
 Van Cleve, trap, 1961-65.  
 2-JF (beach seine: Dungeness embayment):  
 Peninsula College, 1971.  
 3-JF (beach seine: Port Angeles embayment):  
 Peninsula College, 1971.  
 1-JF (Sequim Bay):  
 Battelle, 1967-69.  
 1-CP (beach seine: Gig Harbor spit):  
 Sea Grant, 72003 (also boat 7208).  
 1-CS (beach seine: Seahurst County Park): Sea Grant, 72016.  
 2-PO (beach seine: Dyes Inlet, Tracyton launch ramp):  
 Sea Grant, 72018.  
 2-SS (beach seine: Nisqually Head):  
 Sea Grant, 1972.  
 1-HC (beach seine: above and below Big Beef Creek bridge):  
 Sea Grant, 72028.  
 2-B (beach seine: Wildcat Cove):  
 Sea Grant, 72029.  
 1-S (beach seine: north side of West Point): Sea Grant, 1973.  
 1-S (beach seine: south side of West Point): Sea Grant, 1973.  
 1-E (beach, hand collection, Mukilteo, NMFS Field Station):  
 Allyn Johnson, personal communication, 4/6/73.  
 6-HC (beach seine: above bridge at Big Beef Creek):  
 Sea Grant, 1973.  
 4-B (beach seine: Wildcat Cove):  
 Sea Grant, 1973.  
 1-SJ (northwest beach of Sucia Island):  
 Allyn Johnson, Diving, 4/2/72.



*Oligocottus rimensis*

Cottidae

Published Records

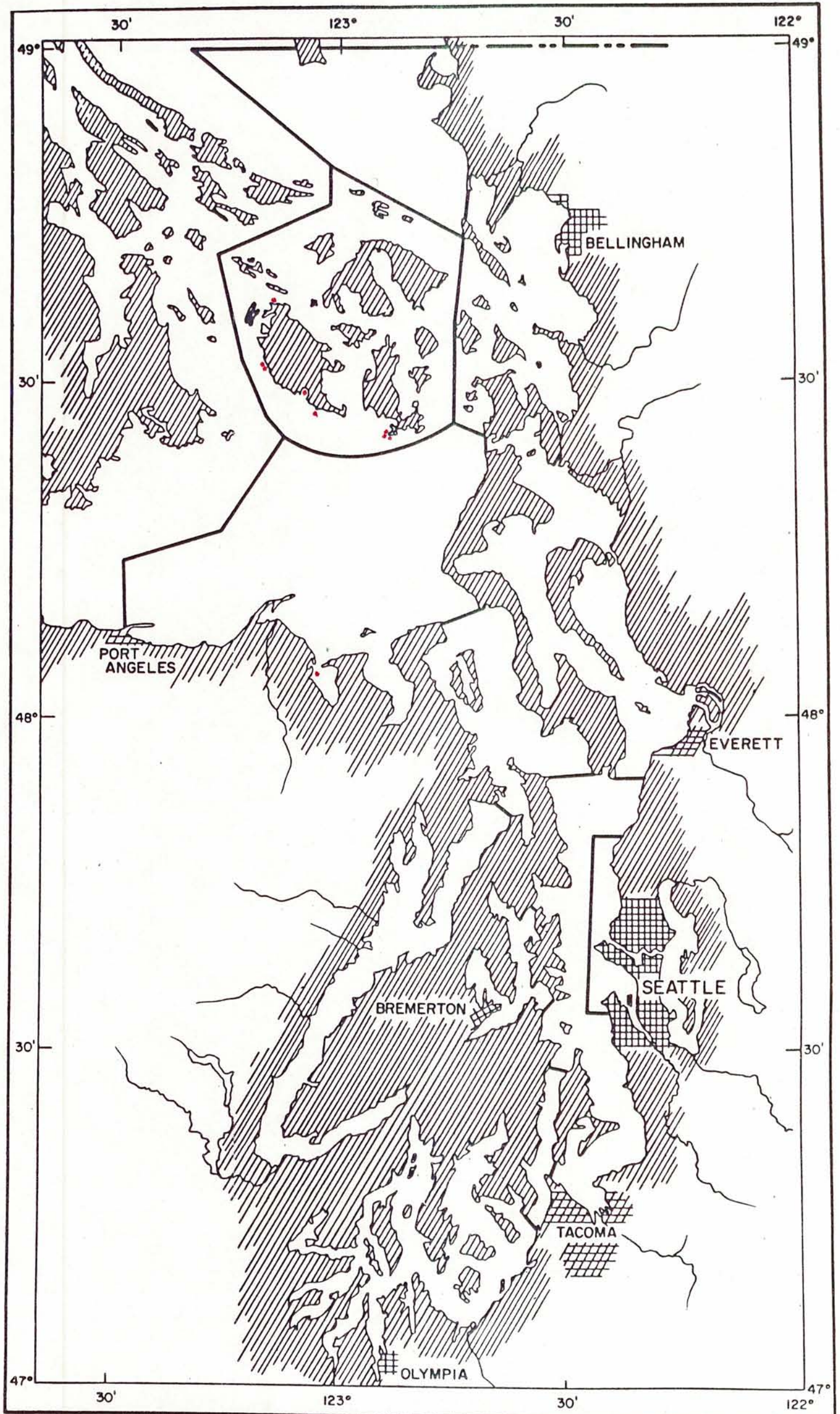
- 1-JF (Admiralty Head):  
 Evermann and Goldsborough, 1907.  
 1-SJ: Gilbert and Thompson, 1905.  
 1-SJ: Starks, 1911.  
 1-SJ: Kincaid, 1919.  
 SJ (Kanaka Bay; False Bay):  
 Schultz, 1930 (duplicated in  
 museum collection).

University of Washington  
Museum Collection

- 3-SJ (Kanaka Bay):  
 1079; 1141; 1249.  
 1-SJ (False Bay): 1266.  
 1-SJ (False Bay reef): 1469.  
 1-SJ (Friday Harbor): 2183.  
 1-S (beach seine: Carkeek Park):  
 8378 (also boat 5225B).  
 1-S (Golden Gardens): 11713.  
 1-SJ (Prevost Harbor): 14294 (also  
 Friday Harbor log, 8/19/52).  
 1-SJ (Deadman Cove): 17943 (also  
 Friday Harbor log, 8/2/63).

Friday Harbor Laboratory Log

- 3-SJ (Iceberg Point tidepool):  
 7/22/52-3; 8/22/60-1; 7/19/63-2.  
 2-SJ (Iceberg Point):  
 8/22/60-2; 7/7/67.  
 2-SJ (north side of Johns Island,  
 second bay): 8/19/52-1, 2.  
 1-SJ (north of Neck Point):  
 8/14/50-2.  
 2-SJ (False Bay): 8/5/60; 6/29/61.  
 1-SJ (Mitchell Bay): 8/16/60-1.  
 3-SJ (Deadman Bay):  
 6/22/63; 6/27/67; 7/11/67-1.  
 1-SJ (Limestone Point): 6/23/63.  
 1-SJ (Eagle Point): 7/5/67.



*Oligocottus snyderi*

Cottidae

University of Washington  
Museum Collection

1-SJ (Deadman Bay): 17945.

1-SJ: 17954.

1-SJ (Hannah Heights): 17995 (also  
Friday Harbor log, 8/3/63).

Friday Harbor Laboratory Log

3-SJ (Iceberg Point tidepool):  
8/22/60-1; 7/19/63-2; 7/9/73.

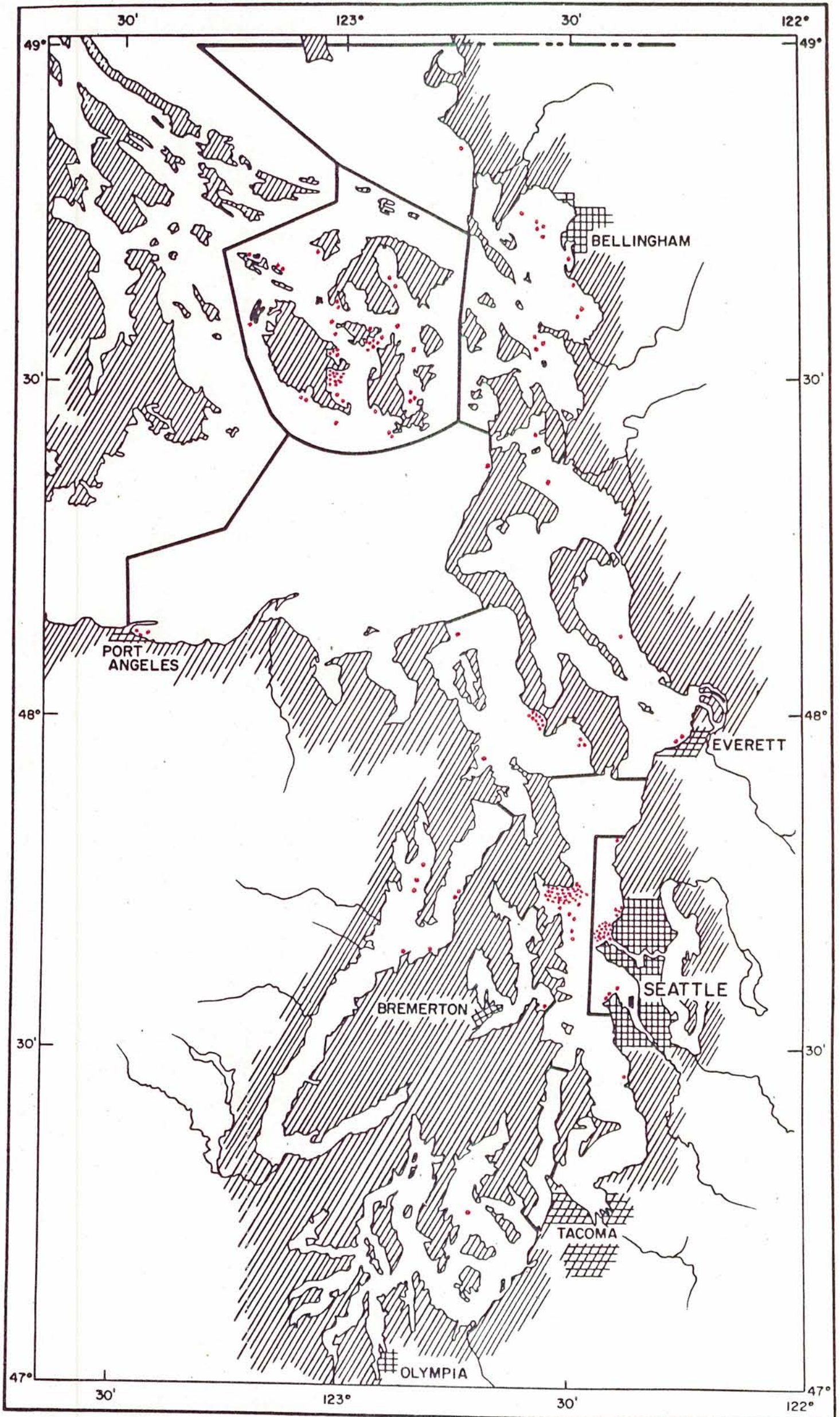
1-SJ (False Bay): 6/21/63.

1-SJ (Deadman Bay): 6/22/63.

1-SJ (Eagle Point): 7/5/67.

Miscellaneous Logs

1-JF (Sequim Bay):  
Battelle, 1967-69.



*Psychrolutes paradoxus*

## Cottidae

Published Records

- 1-JF (Port Angeles): Jordan, 1884.  
 1-JF (beach seine: Port Angeles):  
 Gilbert, 1895.  
 1-AI (Port Ludlow): Starks, 1896b.  
 1-PO (Orchard Point):  
 Jordan and Starks, 1896.  
 1-SJ: Starks, 1911.  
 1-E (beach seine: Kiket Island):  
 Stober and Salo, 1970a.  
 1-E (Skagit and Similk Bays):  
 Stober and Salo, 1970a.  
 1-S (Duwamish Head): Salo, 1969.  
 1+-B (Bellingham Bay, north of Eliza  
 Island): Tyler, 1964.  
 36-CS (beach seine: south side of  
 Point Jefferson): Kendall, 1966.  
 1-CS (Seahurst County Park):  
 Miller, 1971a (also boat 7113 and  
 NIH, 71101).

University of Washington  
Museum Collection

- 1-AI (Port Townsend): 266.  
 1-SJ (Davis Bay): 612.  
 1-SJ (Flat Point): 681.  
 1-SJ (Madrona Cove, San Juan  
 Island): 1179.  
 2-SJ (Deer Harbor): 1222; 2969.  
 1-SJ (Lopez Island to Blakeley  
 Island): 1306.  
 1-SJ (Griffin Bay): 1762.  
 1-SJ (Brown Island): 2128.  
 1-SJ (Blind Bay): 2245.  
 1-SJ (Blakely Island to Shaw  
 Island): 2952.  
 1-AI (Useless Bay): same  
 collection: 4416, 4417, and 4418.  
 1-AI (Useless Bay): 4568.  
 3-S (Golden Gardens):  
 6139; 11598; 11611.  
 1-S (Edmonds): 8164.  
 1-S (off Golden Gardens): 14328.  
 5-S (beach seine: Golden Gardens):  
 5801 (also boat 5036A); 5909  
 (also boat 5032.1C); 5918 (also  
 boat 5032.1E); 14390 (also boat  
 5215A); 15740 (also boat 5040A).  
 1-CS (beach seine: Cultus Bay):  
 10203 and 16402 (also boat 5217).  
 1-S (beach seine: Carkeek Park):  
 14694 (also boat 5808B).  
 1-B (Chuckanut Bay): 18291.  
 2-SJ: 3539; 3563.  
 1-SJ (San Juan Island): 6209.  
 1-SJ (Prevost Harbor): 10449 (also  
 Friday Harbor log, 8/19/52).  
 1-SJ (Lopez Sound): 16683.  
 1-B (Saddlebag Island): 16694.  
 1-SJ (Upright Channel): 17205 (also  
 Friday Harbor log, 7/5/63).

Friday Harbor Laboratory Log

- 1-SJ (off Fish Creek, Cattle Point):  
 7/21/52-1.

- 11-SJ (Argyle Bay):  
 7/21/52; 7/18/61-2; 8/16/55-1, 2,  
 3; 8/11/60-3, 4; 7/12/61-3, 4;  
 7/15/63; 7/8/67.  
 1-SJ (west of Salmon Banks):  
 7/22/52-2.  
 1-SJ (off Kanaka Bay): 8/4/52-3.  
 2-SJ (north side Johns Island,  
 second bay): 8/19/52-1, 2.  
 2-SJ (Squaw Bay):  
 8/1/55; 7/10/61-1.  
 1-SJ (Upright Channel, Ogden Park):  
 8/1/55.  
 1-SJ (outside False Bay):  
 8/17/55-2.  
 1-SJ (Cowlitz Bay): 8/25/55-2.  
 1-SJ (Open Bay): 7/31/50-4.  
 1-SJ (south of Neck Point):  
 8/14/50-1.  
 1-SJ (north of Neck Point):  
 8/14/50-2.  
 2-SJ (Friday Harbor lab):  
 7/19/60; 6/67.  
 2-SJ (North Bay): 8/18/60-1, 2.  
 1-SJ (Iceberg Point): 6/28/61-2.  
 1-SJ (Squaw Bay or East Sound):  
 6/30/67.  
 1-SJ (Squaw-Ogden): 6/27/69.  
 1-SJ (Friday Harbor lab, night  
 light): 1969.

University of Washington Boat Log

- 2-SJ (training cruise area: Lopez  
 Sound, southwest of Center  
 Island): 6908I; 7118I.  
 1-HC (west of Misery Point): 7202A.  
 1-S (off Golden Gardens to Meadow  
 Point): 494A.  
 7-S (beach seine: Golden Gardens to  
 Meadow Point): 5129B; 5134A;  
 5137A; 5209C; 5214A; 5215D, I.  
 3-S (beach seine: Carkeek Park):  
 5221C; 5225B; 5231A.  
 3-HC (Dabob Bay): 7102D, E, Q.

Miscellaneous Logs

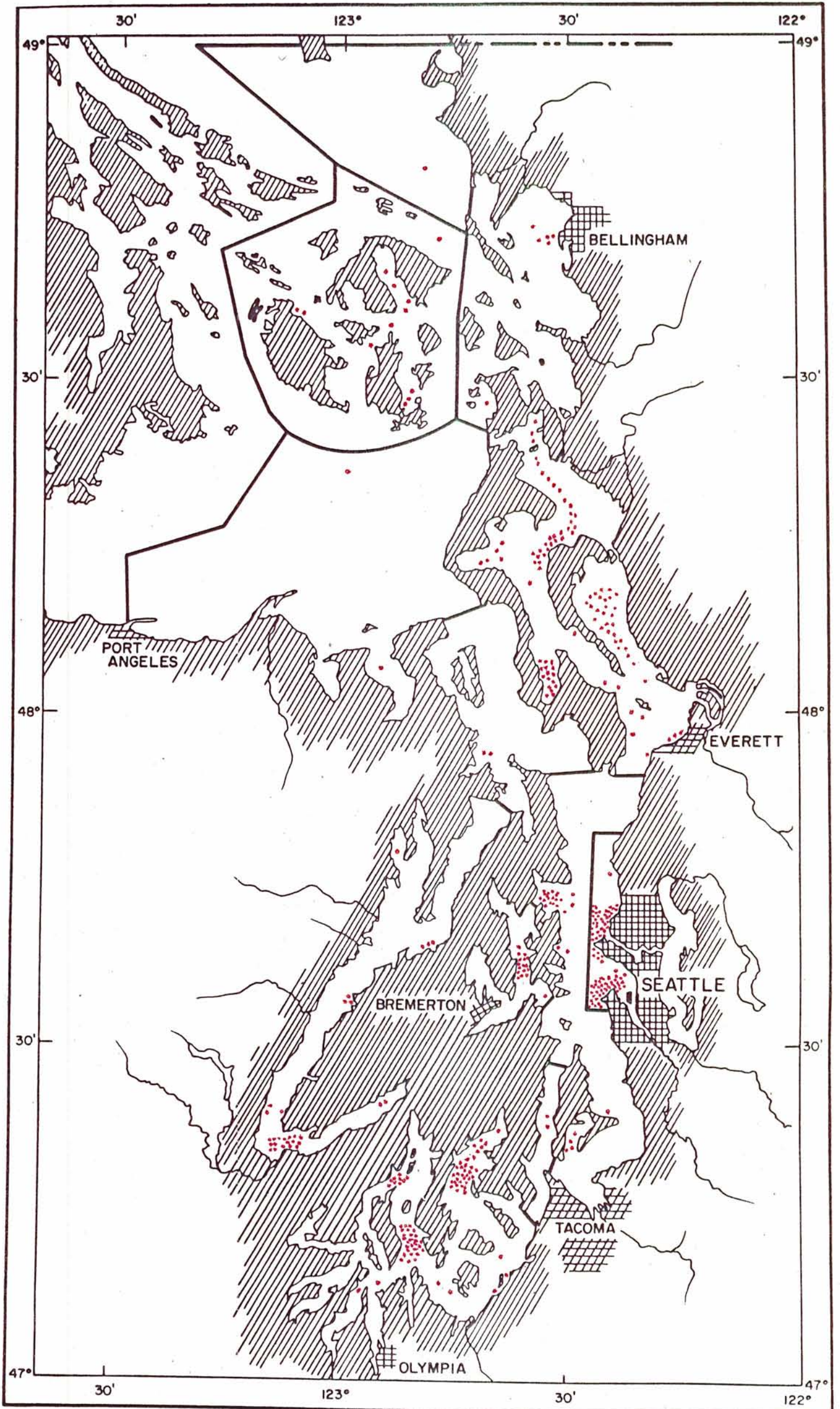
- 2-S (Duwamish Head to Alki Point):  
 U.W. Ocean., 1964-67.  
 2-E (Port Gardner Bay):  
 U.W. Ocean., P.G., 1962-67.  
 6-S (Golden Gardens to Meadow  
 Point):  
 U.W. Ocean., Hoh, 1963-68.  
 1-CS (Port Madison):  
 U.W. Ocean., Hoh, 1963-68.  
 6-CS (Skiff Point to Point  
 Jefferson): U.W. Ocean., herring  
 trawl, 1968-69.  
 1-SS (mouth of Carr Inlet): U.W.  
 Ocean., herring trawl, 1968-69.  
 1-E (Port Susan): U.W. Ocean.,  
 herring trawl, 1968-69.  
 2-AI (Useless Bay; Mutiny Bay):  
 U.W. Ocean., S.J., 1966.

*Psychrolutes paradoxus*

Cottidae

Miscellaneous Logs

- 2-B (Padilla Bay, near William Point): U.W. Ocean., S.J., 1966.
- 2-B (Bellingham Bay):  
U.W. Ocean., S.J., 1966.
- 2-B (Samish Bay; Lummi Bay):  
U.W. Ocean., S.J., 1966.
- 2-SJ (East Sound):  
U.W. Ocean., S.J., 1966.
- 1-SJ (Canoe Island):  
U.W. Ocean., S.J., 1966.
- 1-JF (beach seine: Port Angeles embayment):  
Peninsula College, 1971.
- 1-GS (beach seine: south of Cherry Point): Sea Grant, 72008.
- 2-AI (beach seine: Mutiny Bay):  
Sea Grant, 72011.
- 8-AI (beach seine: Mutiny Bay launch ramp): Sea Grant, 1972.
- 1-B (beach seine: Wildcat Cove):  
Sea Grant, 72029.
- 1-HC (off southwest of Big Beef Harbor): Sea Grant, 1973.
- 1-B (Bellingham Bay, off Nooksack River flats): Sea Grant, 73032.
- 1-SJ (Argyle Bay): Bruce Miller,  
Diving log, 7/20/66.
- 1-B (northern Bellingham Bay):  
Sea Grant, 72004.
- 1-JF (beach seine: West Beach):  
Sea Grant, 72017.
- 2-HC (Bangor Wharf): Kramer, Chin,  
and Mayo NCEL Survey, 1973.



*Radulinus asprellus*

## Cottidae

Published Records

- 1-S (Seattle):  
Jordan and Starks, 1896.  
2-AI (north of Tala Point; northwest  
of Tala Point):  
Evermann and Goldsborough, 1907.  
1-S (Seattle):  
Evermann and Goldsborough, 1907.  
2-HC (Hoodsport; Quilcene Bay):  
Smith, 1937.  
1-E (Columbia Beach): Smith, 1937.  
1-E (Langley):  
Smith, 1937 (also museum 14292).  
2-E (Gedney Island): Smith, 1937.  
1-SS (Carr Inlet):  
Smith, 1937 (also museum 4255).  
1-SS (McNeil Island): Smith, 1937.  
16-S (Duwamish Head): Salo, 1969.  
13-E (Skagit Bay): Salo, 1969.

University of Washington  
Museum Collection

- 1-SJ (Olga): 1973.  
1-SJ (Rocky Bay): 2144.  
1-SJ (Rocky Point, San Juan Island):  
2209.  
1-E (Saratoga Pass., Sandy Point):  
2664.  
1-E (Port Susan): 2938.  
1-HC (near Hoodsport): 3767.  
1-E (Mukilteo): 4254.  
1-SJ (East Sound or Upright  
Channel): 4541.  
1-S (Richmond Beach): 5114.  
1-SS (off Budd Inlet):  
5660 (also boat 7/20/49-4).  
1-SS (off McLane Cove):  
5666 (also boat 7/20/49-3).  
1-SS (northwest end of Nisqually  
Reach):  
5674 (also boat 7/20/49-5).  
1-SJ (west of Ram Island):  
5754 (also boat 491P).  
1-HC (opposite Hoodsport):  
5778 (also boat 499F).  
1-S (off Golden Gardens):  
5857 (also boat 5034D).  
2-S (Golden Gardens): 6165; 14293.  
1-CS (Port Madison):  
7332 (also boat 1/22/49-1).  
1-SJ (Flat Point): 2270.  
1-SJ (East Sound): 17072 (also  
Friday Harbor log, 6/20/63).

Friday Harbor Laboratory Log

- 1-SJ (north of Hunter Bay):  
6/19/50-5 (also boat 5033G).  
1-SJ (off northwest of Barnes  
Island):  
6/20/50-3 (also boat 5033J).  
1-JF (west of McArthur Bank):  
8/3/55-1 (also boat 5520A).  
1-SJ (north of Upright Head):  
8/22/55-1.

- 1-SJ (Upright Head to Olga):  
8/1/60-2.

University of Washington Boat Log

- 1-JF (Discovery Bay): 5318A.  
1-SJ (East Sound): 5033M.  
1-SJ (training cruise area: Lopez  
Sound, southwest of Center  
Island): 7017I.  
1-B (Burrows Bay): 5033S.  
1-B (Bellingham Bay): 6822G.  
3-B (training cruise area: southwest  
of Post Point):  
6717G; 6815G; 6819G.  
1-E (Penn Cove mouth, off Long Point  
to off Snatelum Point): 5220E.  
2-E (off Oak Harbor to Blower  
Bluff): 5220F, N.  
1-E (north end of Saratoga Pass.):  
5220M.  
1-E (Holmes Harbor, Rocky Point to  
Dines Point): 5220 O.  
2-E (Holmes Harbor, south of  
Classic): 5316E; 5501C.  
2-E (Holmes Harbor): 5327B; 5405D.  
1-E (Saratoga Pass., Snatelum Point  
to Onamac Point): 5418H.  
1-E (in Elger Bay): 5418I.  
1-E (Holmes Harbor, Dines Point to  
Classic): 5501D.  
2-E (Penn Cove): 5613W, X.  
1-E (off Mission Bay): 5023E.  
1-E (Port Susan, off Kayak Point):  
6702C.  
3-HC (Anderson Cove): 7009A, B, D.  
4-CS (Port Madison):  
1/22/49-2, 3; 5122A; 5132D.  
3-CS (mouth of Quartermaster  
Harbor): 5042A; 5104B, H.  
1-CS (mid Quartermaster Harbor):  
5042D.  
2-CS (off Port Madison): 5043B, C.  
1-CS (Tramp Harbor): 5104A.  
2-CS (off Agate Pass.):  
5310.2F; 5317C.  
1-CS (east of Point Monroe): 5805C.  
1-CS (Murden Cove): 6818B.  
1-CS (off Murden Cove): 6906I.  
1-PO (off Fletcher Bay): 5413C.  
1-PO (Rich Pass.): 5616.  
1-PO (Seabold to Fletcher Bay):  
5310.5C.  
13-S (off Golden Gardens to Meadow  
Point): 494B, C; 498B; 4910A;  
5017C; 5033A; 5119C; 5129C, D;  
5131C; 5132A; 5233D; 5314A.  
4-S (off Meadow Point to Carkeek  
Park): 5039C; 5041B; 5212E, F.  
1-CP (south of Sandford Point):  
7/18/49-1.  
1-CP (off Paradise Cove to Point  
Sandford): 5126N.  
4-SS (off Glen Cove to off Raft and  
Cutts Islands):  
5101B; 5126M; 5213D; 5227B.

*Radulinus asprellus*

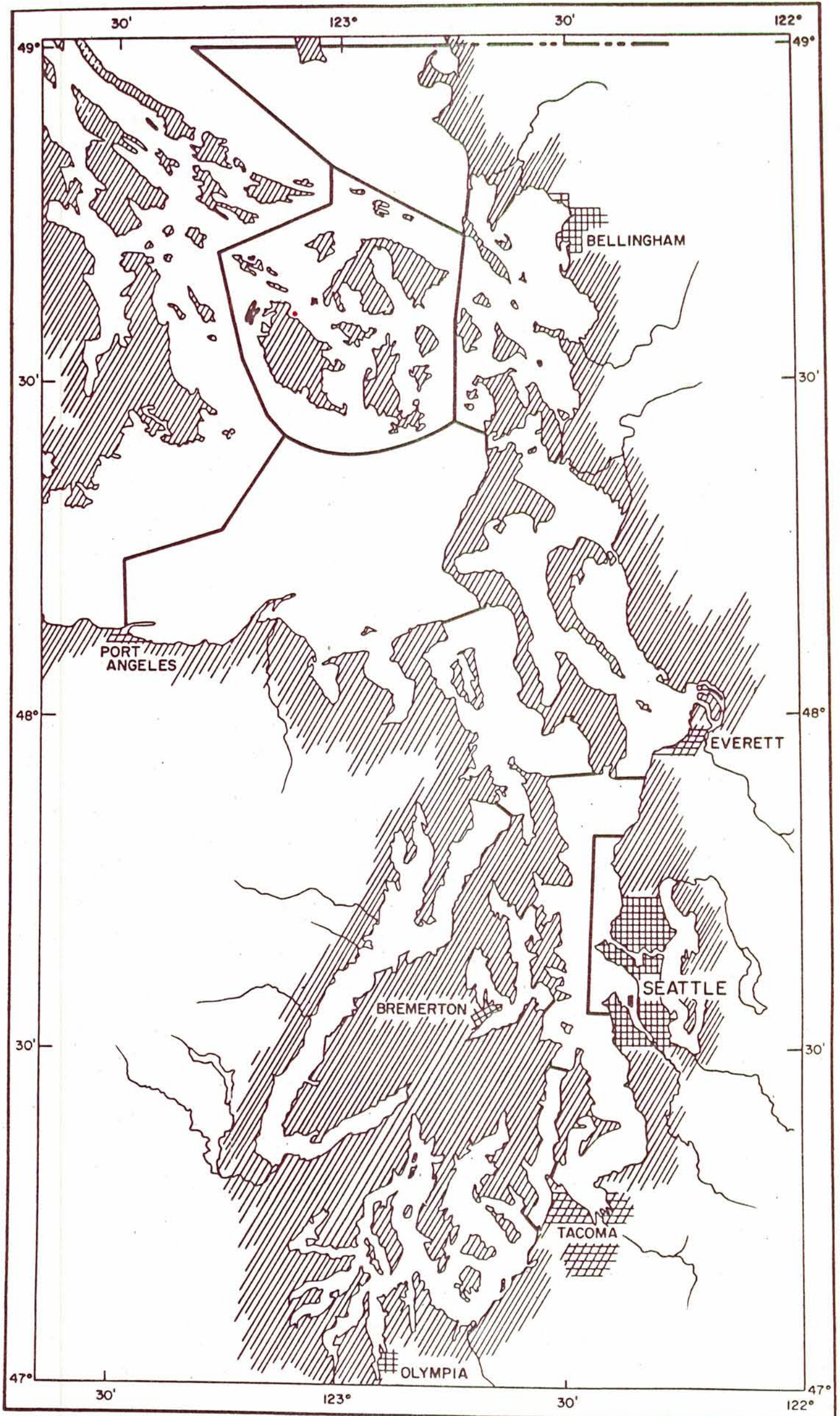
## Cottidae

University of Washington Boat Log

- 4-SS (off Minter Creek to Elgin, Carr Inlet):  
5135A, C, D; 5227I.  
2-SS (Carr Inlet): 5522C; 5605B.  
1-SS (Nisqually Reach, south of Treble Point): 5009I.  
1-SS (north end of Pickering Pass.): 5009H.  
1-SS (off Minter Creek, Carr Inlet): 7/19/49-1.  
1-SS (off Wauna): 5104G.  
1-SS (trap area, Eld Inlet): 6217-2.  
1-SS (mid-channel, Glen Cove to Green Point): 6724B-1.  
1-GS (north of Alden Bank): 491G.

Miscellaneous Logs

- 32-S (Duwamish Head to Alki Point):  
U.W. Ocean., 1964-67.  
3-S (Meadow Point):  
U.W. Ocean., 1964-67.  
3-E (Port Gardner Bay):  
U.W. Ocean., P.G., 1962-67.  
9-PO (south of Fletcher Bay):  
U.W. Ocean., P.O., 1964-65.  
11-S (Golden Gardens to Meadow Point):  
U.W. Ocean., Hoh, 1963-68.  
6-PO (south and north of Fletcher Bay): U.W. Ocean., Hoh, 1963-67.  
2-HC (Lynch Cove; Seabeck):  
U.W. Ocean., Hoh, 1963-67.  
24-SS (Case Inlet, off Taylor Bay to off Whiteman Cove):  
U.W. Ocean., Hoh, 1963-67.  
19-SS (Carr Inlet, off Horsehead Bay): U.W. Ocean., Hoh, 1963-67.  
8-CS (Port Madison):  
U.W. Ocean., Hoh, 1963-68.  
24-E (Port Susan):  
U.W. Ocean., Hoh, 1963-67.  
8-E (off Rocky Point to Utsalady Point):  
U.W. Ocean., Hoh, 1963-67.  
8-E (Saratoga Pass., off Demock Point):  
U.W. Ocean., Hoh, 1963-67.  
8-E (Holmes Harbor):  
U.W. Ocean., Hoh, 1963-67.  
1-B (Bellingham Bay):  
U.W. Ocean., Hoh, S.J., 1966.  
1-E (Utsalady):  
U.W. Ocean., Hoh, S.J., 1966.  
2-E (Port Susan):  
U.W. Ocean., Hoh, S.J., 1966.  
2-E (Holmes Harbor):  
U.W. Ocean., Hoh, S.J., 1966.  
2-HC (off Big Beef Harbor):  
Sea Grant, 1972.  
8-S (off northwest side of West Point): Sea Grant, 1973.  
6-S (off southwest side of West Point): Sea Grant, 1973.
- 1-S (north of Meadow Point to Carkeek Park): Sea Grant, 1973.  
6-S (southwest of Alki Point):  
Sea Grant, 1973.  
3-S (deep otter trawl: off southwest of Alki Point): Sea Grant, 1973.  
1-HC (off southwest of Big Beef Harbor): Sea Grant, 1973.  
7-SS (mid-channel, McLane Cove to Stretch Island):  
Sea Grant, 1973-74.  
5-HC (off Union): Sea Grant, 1973.  
6-HC (mid-channel, off Union):  
Sea Grant, 1973-74.  
4-HC (off Skokomish River delta):  
Sea Grant, 1973.  
3-HC (mid-channel, off Skokomish Flats): Sea Grant, 1973-74.  
1-SS (Cormorant Pass.):  
Sea Grant, 73059.  
1-SS (Tatsolo Point):  
Sea Grant, 73059.



*Radulinus boleoides*

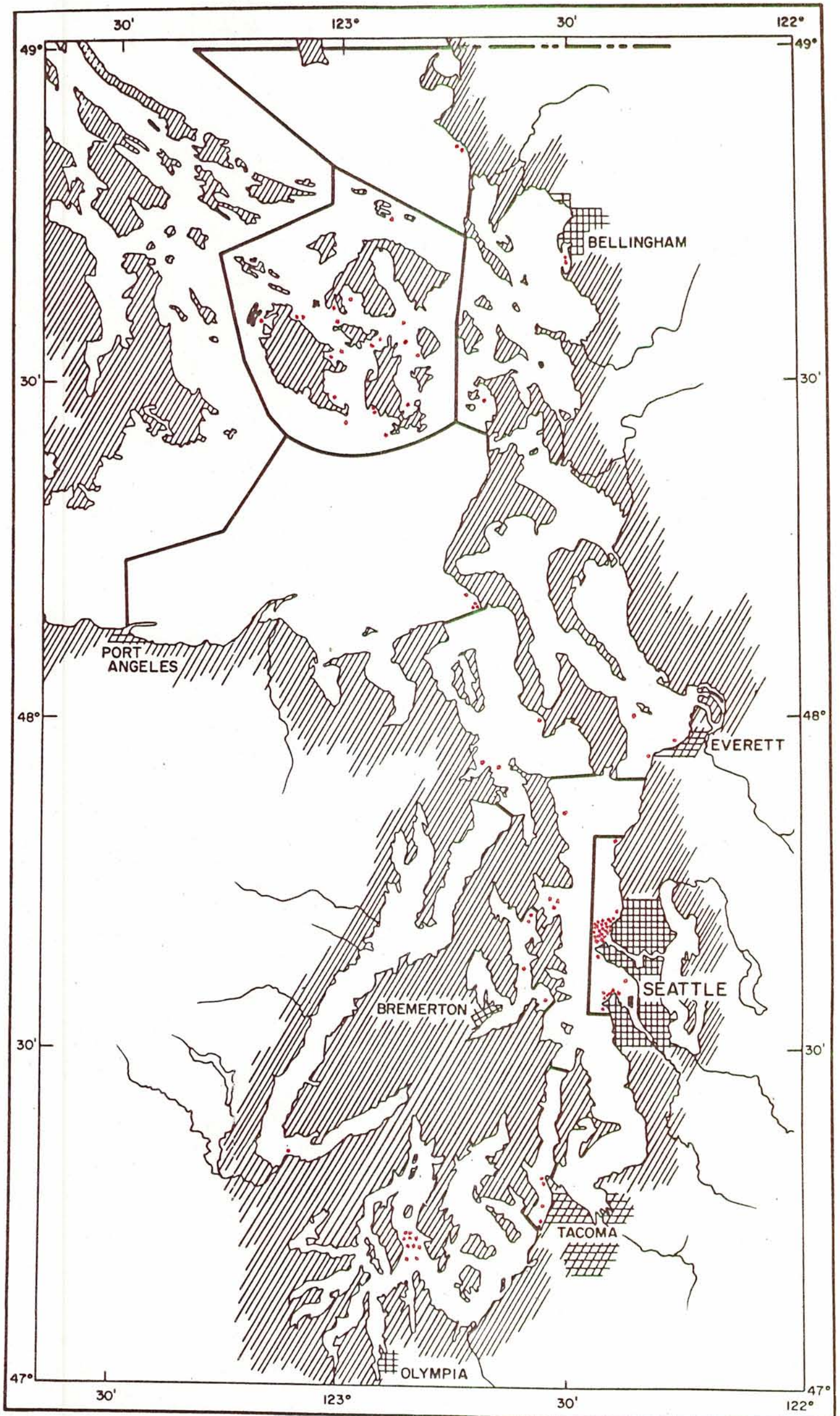
Cottidae

Published Records

- 1-SJ: Starks, 1911.  
1-PS: Kincaid, 1919.

University of Washington  
Museum Collection

- 1-SJ (O'Neal Island): 14318.



*Rhamphocottus richardsoni*

## Cottidae

Published Records

- 1-PO (Orchard Point):  
Jordan and Starks, 1896.  
1-AI (Port Ludlow): Starks, 1896b.  
3-JF (off Admiralty Head):  
Evermann and Goldsborough, 1907.  
1-AI (mouth of Hood Canal):  
Evermann and Goldsborough, 1907.  
1-SJ: Starks, 1911.  
1-SJ: Shelford et al., 1935.  
1-SJ (San Juan Channel, Friday  
Harbor):  
Wisner and Swanson, 1935.  
1-E (Gedney Island): Smith, 1937.  
3-S (Duwamish Head): Salo, 1969.

University of Washington  
Museum Collection

- 1-SJ (Flat Point): 704.  
1-SJ (near Davis Bay): 1183.  
1-SJ (Deer Harbor): 1219.  
1-SJ (Wasp Pass.): 1743.  
1-SJ (Griffin Bay): 1744.  
1-SJ (Sucia Island): 1745.  
1-SJ (Rocky Bay): 2145.  
1-SJ (Davis Bay): 2165.  
1-SJ (Rocky Point, San Juan Island):  
2210.  
1-PS: 2329.  
1-S (North Beach): 4685.  
1-SJ: 4993.  
1-CS (Port Madison, Indianola):  
6128.  
1-S (beach seine: Golden Gardens):  
8117 (also boat 5215A).  
1-S (Elliott Bay): 10216.  
1-E (Everett boat house): 14241.  
1-S (off Golden Gardens): 14327.  
1-PO (Agate Pass.): 14340.  
2-CP (off Point Defiance):  
14341; 16390.  
1-CP (Tacoma Narrows): 15194.  
1-B (Chuckanut Bay): 18289.  
1-JF (Port Townsend, Ebeyes landing):  
16394.

Friday Harbor Laboratory Log

- 1-SJ (north of Hunter Cove):  
6/19/50-3 (also boat 5033E).  
1-SJ (Salmon Banks): 8/14/52.  
1-SJ (Friday Harbor): 6/21/55-2.  
1-SJ (east of Willow Island):  
6/24/55-3.  
1-SJ (Upright Head to Obstruction  
Pass.): 8/22/55-4.  
1-SJ (Upright Channel, Ogden Park):  
8/22/55-8.  
1-SJ (West Sound): 8/13/60-2.  
1-SJ (Iceberg Point): 6/28/61-2.  
1-SJ: 7/14/67.

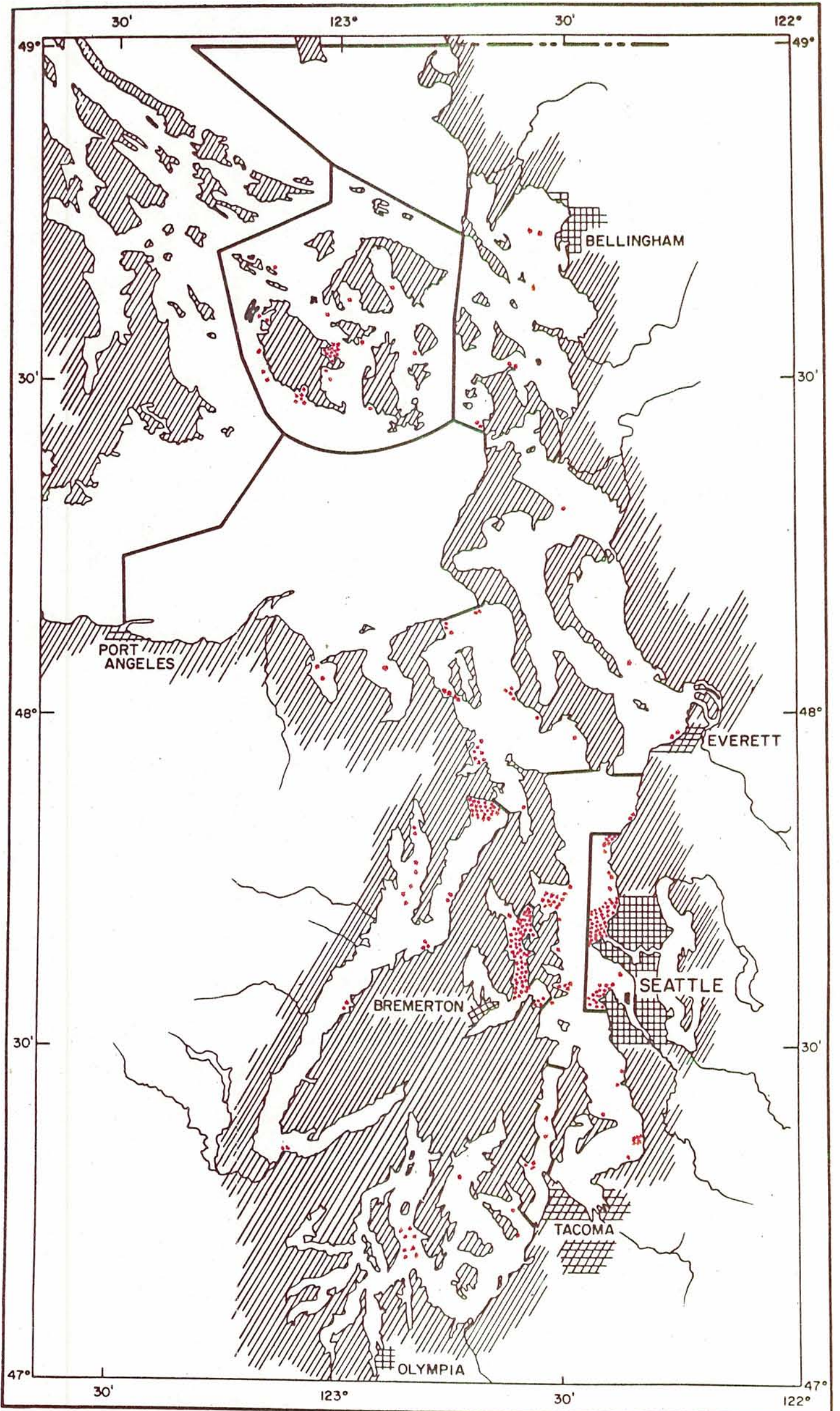
University of Washington Boat Log

- 1-SJ ("West Blakely" shoal, east of  
Humphrey Head): 5033N.

- 1-B (Burrows Bay): 5033S.  
1-PO (Agate Pass.): 5132C.  
1-PO (Rich Pass.): 5603D.  
1-S (off Meadow Point to Carkeek  
Park): 4/16/49-3.  
6-S (off Golden Gardens to Meadow  
Point): 4/16/49-4; 494B; 5112E;  
5119C; 5920A; 6018A.  
2-S (beach seine: Golden Gardens to  
Meadow Point): 5032.1A; 5134A.

Miscellaneous Logs

- 3-S (Duwamish Head to Alki Point):  
U.W. Ocean., 1964-67.  
1-E (Port Gardner Bay):  
U.W. Ocean., P.G., 1962-67.  
1-PO (south of Fletcher Bay):  
U.W. Ocean., P.O., 1964-65.  
13-S (Golden Gardens to Meadow  
Point):  
U.W. Ocean., Hoh, 1963-68.  
10-SS (Case Inlet, off Taylor Bay to  
off Whiteman Cove):  
U.W. Ocean., Hoh, 1963-67.  
1-CS (Port Madison):  
U.W. Ocean., Hoh, 1963-68.  
1-CS (Pilot Point):  
U.W. Ocean., Hoh, S.J., 1966.  
1-B (Chuckanut Bay):  
Al Milbun, Diving, 11/19/61.  
1-CS (Port Madison):  
Van Cleve, trap, 1961-65.  
1-S (Golden Gardens): Bruce Miller,  
Diving log, 5/11/63.  
2-GS (south of Cherry Point):  
Sea Grant, 72019.  
1-S (off southwest side of West  
Point): Sea Grant, 1973.  
1-S (southwest of Alki Point):  
Sea Grant, 1973.  
1-HC (off Union): Sea Grant, 1973.  
1-AI (Mutiny Bay):  
Sea Grant, 73049.  
1-S (Edmonds wreck):  
Bill High, Diving, 1962.  
1-CP (Day Island):  
S.L. Ralston, Diving log, 1971.



*Scorpaenichthys marmoratus*

## Cottidae

Published Records

- 1-PS: Jordan and Gilbert, 1882.  
 1-CS (Meadowdale):  
     Schultz and DeLacy, 1935-36.  
 1-HC (Holly):  
     Schultz and DeLacy, 1935-36.  
 2-B (Bellingham Bay): Smith, 1936.  
 1-JF (Sequim Bay): Smith, 1936.  
 2-HC (Bangor; Dabob Bay):  
     Smith, 1936.  
 1-SS (Hale Pass.): Smith, 1936.  
 1-S (Duwamish Head): Salo, 1969.  
 1-S (Seattle): Jamison, 1966.  
 1-SJ (Friday Harbor): Lloyd, 1936.  
 1-SJ (Friday Harbor):  
     Kohlruss, 1933.  
 1-CS (Seahurst County Park):  
     Miller, 1971a (also boat 7113 and  
     NIH 71101).

University of Washington  
Museum Collection

- 1-SJ (Squaw Bay): 559.  
 1-SJ (Davis Bay): 611.  
 7-S (Alki Point): 657; 749; 785;  
     821; 871; 930; 1922.  
 2-S (Golden Gardens): 771; 779.  
 1-S (Seattle): 834.  
 2-SJ (False Bay): 1268; 14302 (also  
     Friday Harbor log, 8/4/52-1).  
 1-SJ (False Bay reef): 1479.  
 3-SJ (Friday Harbor):  
     2108; 2184; 11608.  
 1-CS (Redondo Beach): 5317.  
 1-CS (north side of Maury Island):  
     6130.  
 1-PS: 6152.  
 1-CS (Port Madison, Indianola):  
     6167.  
 2-S (beach seine: Golden Gardens):  
     5772 (also boat 5001); 5807 (also  
     boat 5036A).  
 1-AI (Useless Bay): 8143.  
 1-SJ (north side of Johns Island,  
     second bay): 14344 (also Friday  
     Harbor log, 8/19/52-2).  
 5-S (Alki Point):  
     4332; 4484; 4884; 4888; 5134.  
 4-S (North Beach):  
     4497; 4631; 4644; 4694.  
 2-S (beach seine: Alki Point):  
     4510; 4490.  
 1-S (beach seine: spit near Ballard  
     Locks): 4609 and 4607.  
 5-S (Edmonds):  
     4940; 5287; 5448; 4480; 5500.  
 1-S (Edwards Point to Point Wells):  
     4982.  
 1-S (Carkeek Park): 5559.  
 6-S (beach seine: Golden Gardens):  
     8856 (also boat 5007D); 10169  
     (also boat 5209C); 14335 (also  
     boat 5129B); 15739; 2-16399 (also  
     boat 5137A, B).  
 1-S (beach seine: Carkeek Park):  
     10200 (also boat 5225A).

- 1-S (Richmond Beach): 1174.  
 1-SJ (Deadman Bay): 17949.  
 1-PO (off Fletcher Bay):  
     200541 (also boat 6006B).

Friday Harbor Laboratory Log

- 1-SJ (West Sound): 6/23/51.  
 1-SJ (False Bay): 8/4/52-2.  
 7-SJ (Friday Harbor lab):  
     8/2/52; 7/30/52; 7/31/52; 8/9/52;  
     7/7/52; 7/50; 7/17/50-6.  
 1-SJ (east of Willow Island):  
     6/24/55-3.  
 1-SJ (White Point): 6/25/55-1.  
 1-SJ (Garrison Bay): 6/25/55-3.  
 1-SJ (outside False Bay):  
     8/17/55-2.  
 2-SJ (False Bay):  
     7/17/50-6B; 8/5/60.  
 1-SJ (North Bay): 8/18/60-2.  
 1-SJ (Argyle Bay): 6/23/61.  
 1-SJ (Smallpox Bay): 7/13/61.  
 1-SJ (Friday Harbor lab, night  
     light): 1969.

University of Washington Boat Log

- 4-HC (Dabob Bay): 7102A, H, N, P.  
 2-HC (Dabob Bay, Broad Spit to Long  
     Spit): 7202D, G.  
 4-CS (Port Madison): 2/5/49-1;  
     3/25/49-3; 6/30/49; 5131B.  
 1-CS (beach seine: south of Fay  
     Bainbridge State Park): 5806B.  
 1-CS (Murden Cove): 6906C.  
 16-PO (Agate Pass., buoy N4-N6):  
     2/5/49-2, 3; 2/22/49-3, 4;  
     3/25/49-1, 2; 5006A; 5048A;  
     5106E; 5131A; 5132C; 5206A;  
     5310.1B, .3D; .4F; 6617B.  
 4-PO (south part of Agate Pass.):  
     495C; 4910B; 5011C; 5207G.  
 5-PO (off Fletcher Bay to south of  
     Battle Point and Brownsville):  
     5226B; 6100; 6106; 6111A; 6202.5.  
 2-PO (off south of Fletcher Bay):  
     5229C; 5413E.  
 9-PO (off Manzanita to off Seabold):  
     5236B; 5310.1C, .2B, .2C, .2D, .4A,  
     .5B, .5E; 6215A.  
 2-PO (off Battle Point and north):  
     5310.1A; 5422G.  
 1-PO (in Manzanita Bay): 5310.3C.  
 1-PO (Point Bolin to Keyport):  
     5310.4D.  
 3-PO: 6007A; 6407.2; 6429.1.  
 1-PO (off Seabold wharf): 6617A.  
 26-S (off Golden Gardens to Meadow  
     Point): 4/16/49-5; 494B; 495D;  
     496C; 498A; 5007B; 5008B; 5009K;  
     5011D; 5028C; 5034B; 5039D;  
     5110E,F; 5127B; 5132A,B; 5203C;  
     5329A,D; 5521A; 5616A; 6010B,D;  
     6018A; 6112C.

*Scorpaenichthys marmoratus*

## Cottidae

University of Washington Boat Log

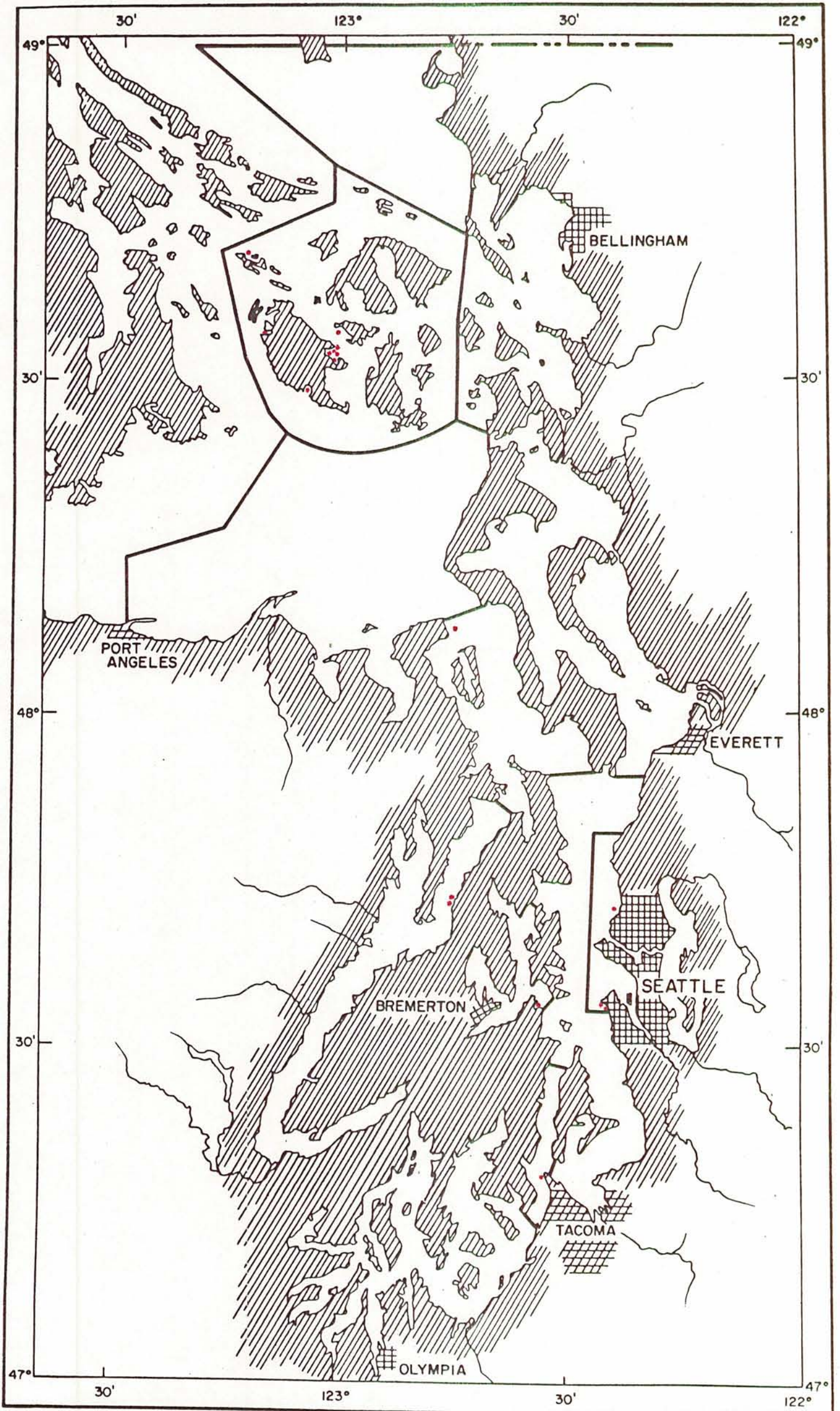
- 3-S (beach seine: Carkeek Park):  
5022A; 5225B; 5708A.
- 2-S (off Meadow Point to Carkeek Park): 5212A; 7120A.
- 1-S (Meadow Point to Richmond Beach): 6429A.
- 29-S (beach seine: Golden Gardens to Meadow Point): 5015A; 5021F; 5024A,C,D; 5032.1A,C; 5105A,B; 5108C; 5112G; 5114A,B,D; 5116E, G1; 5134A; 5208A; 5215B,K; 5329E; 5424B; 5508C; 5710D; 6014B; 6207C; 6211; 6310; 6417.
- 1-E (off north of Tulalip Bay, Port Susan): 7/1/49-2.
- 1-CP (off Camp Sealth): 5104CC.
- 1-CP (off Paradise Cove to Point Sandford): 5126N.
- 1-HC (Anderson Cove): 7009C.
- Miscellaneous Logs
- 6-JF: Bill High, Diving, personal communication, 10/22/63.
- 4-B (Anacortes and Rosario Head): Bill High, Diving, personal communication, 10/22/63.
- 3-AI (Port Townsend): Bill High, Diving, personal communication, 10/22/63.
- 2-AI (Hadlock): Bill High, Diving, personal communication, 10/22/63.
- 3-AI (Indian Island bridge): Bill High, Diving, personal communication, 10/22/63.
- 1-AI (Port Gamble): Bill High, Diving, personal communication, 10/22/63.
- 1-AI (Keystone): Bill High, Diving, personal communication, 10/22/63.
- 24-HC (Sisters Rock and near Hood Canal bridge): Bill High, Diving, personal communication, 10/22/63.
- 1-HC: Bill High, Diving, personal communication, 10/22/63.
- 3-CS (Blakely Rock): Bill High, Diving, personal communication, 10/22/63.
- 7-CS (Salt Water State Park): Bill High, Diving, personal communication, 10/22/63.
- 1-SS (Fox Island): Bill High, Diving, personal communication, 10/22/63.
- 7-AI (Port Ludlow): Bill High, Diving, personal communication, 10/22/63.
- 1-S (Richmond Beach): A.C. DeLacy, personal communication, 1956.
- 1-S (Alki Point): A.C. DeLacy, personal communication, 1957.
- 1-PO (near southwest end of Bainbridge Island): A.C. DeLacy, personal communication, 1959.
- 1-E (Skagit and Similk Bays): WSDF, Sport Fish., 1965-70.
- 4-AI (off Bush Point): WSDF, Sport Fish., 1965-70.
- 2-HC: WSDF, Sport Fish., 1965-70.
- 2-S (Duwamish Head to Alki Point): U.W. Ocean., 1964-67.
- 2-E (Port Gardner Bay): U.W. Ocean., P.G., 1962-67.
- 30-PO (south of Fletcher Bay): U.W. Ocean., P.O., 1964-65.
- 13-S (Golden Gardens to Meadow Point): U.W. Ocean., Hoh, 1963-68.
- 8-PO (south and north of Fletcher Bay): U.W. Ocean., Hoh, 1963-67.
- 8-SS (Case Inlet, off Taylor Bay to off Whiteman Cove): U.W. Ocean., Hoh, 1963-67.
- 1-SS (Carr Inlet, off Horsehead Bay): U.W. Ocean., Hoh, 1963-67.
- 7-CS (Port Madison): U.W. Ocean., Hoh, 1963-68.
- 1-JF (Port Discovery): U.W. Ocean., Hoh, S.J., 1966.
- 1-B (Eliza Rock): Al Milbun, Diving, 3/25/61.
- 1-SJ (East Sound, south of Rosario Point): NIH, 1964-66.
- 4-S (Golden Gardens to Carkeek Park): NIH, 1968-71.
- 1-JF (Sequim Bay): Battelle, 1967-69.
- 1-S (Edmonds ferry): Bruce Miller, Diving Log, 10/11/64.
- 1-SJ (McDonald Island): Bruce Miller, Diving Log, 8/15/65.
- 1-SJ (Edwards Reef, west-central San Juan Island): Bruce Miller, Diving log, 8/16/66.
- 1-CS (Point Pully): Bruce Miller, Diving log, 5/10/68.
- 1-S (Alki Point): Bruce Miller, Diving log, 5/17/68.
- 1-CS (Port Blakely): Bruce Miller, Diving log, 5/24/68.
- 1-PO (Fletcher Bay): Bruce Miller, Diving log, 6/25/69-2.
- 1-PO (Orchard Rocks): Bruce Miller, Diving log, 6/25/69.
- 3-PO (Clam Bay): Bruce Miller, Diving log, 6/12/70; 7/1/70; 9/4/70.
- 2-S (Golden Gardens): S.L. Ralston, Diving log, 1971.
- 1-S (south of Carkeek Park): Sea Grant, 3/17/71.
- 1-CP (beach seine: Gig Harbor spit): Sea Grant, 72003 (also boat 7208).
- 1-CP (off Gig Harbor spit): Sea Grant, 72003 (also boat 7208).
- 1-CP (in Gig Harbor): Sea Grant, 72003 (also boat 7208).
- 1-AI (beach seine: Mutiny Bay launch ramp): Sea Grant, 72011.

*Scorpaenichthys marmoratus*

Cottidae

Miscellaneous Logs

- 1-S (southwest of Alki Point):  
Sea Grant, 1973.
- 3-HC (off southwest of Big Beef Harbor): Sea Grant, 1973.
- 2-HC (off Union):  
Sea Grant, 1973-74.
- 1-HC (Bangor Annex): Kramer, Chin,  
and Mayo NCEL Survey, 1973.
- 1-AI (Admiralty Head):  
Doug Olander, Sport Catch log,  
1972-73.
- 1-CS (Jefferson Head):  
Bill High, Diving, 2/22/74.
- 1-S (Carkeek Park):  
Bill High, Diving, 1/74.



*Synchirops gilli*

Cottidae

Published Records

- 1-SJ (Friday Harbor dock):  
Walker, 1953.  
1-SJ (Brown Island, in kelp):  
Walker, 1953.  
1-AI (Port Townsend):  
Evermann and Goldsborough, 1907.  
1-SJ (Friday Harbor): Chapman and  
DeLacy, 1933 (also museum 2185).  
1-SJ (False Bay):  
Schultz, 1930 (also museum 1338).

University of Washington  
Museum Collection

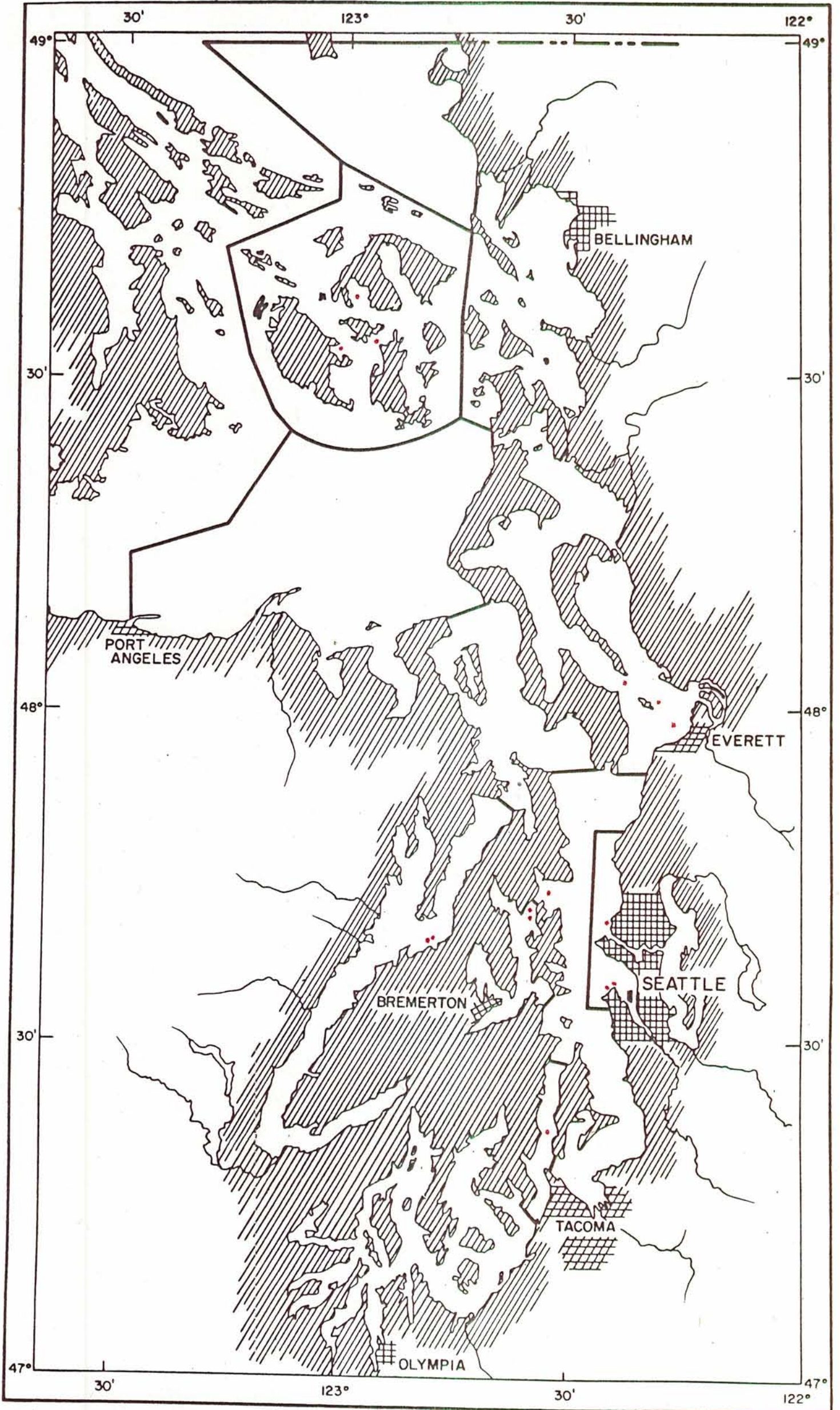
- 1-S (North Beach): 5038.  
1-SJ (Prevost Harbor): 10451 (also  
Friday Harbor log, 8/19/52).  
1-CP (Point Defiance dock): 14253.  
1-S (West Seattle): 15519.

Friday Harbor Laboratory Log

- 1-SJ (south of Neck Point):  
8/14/50-1.  
1-SJ (Mitchell Bay): 8/16/60-1.  
1-SJ (Friday Harbor lab, night  
light): 6/26/69.  
1-SJ (Brown Island): 8/19/69-1.

Miscellaneous Logs

- 1-PO (Clam Bay, in floating salmon  
pen): A.C. DeLacy, personal  
communication, 2/6/73.  
1-S (southwest of Alki Point):  
Sea Grant, 1973.  
2-HC (Bangor Annex): Kramer, Chin,  
and Mayo NCEL Survey, 1973.



*Triglops macellus*

Cottidae

Published Records

- 1-PS: Starks, 1911.  
 1-PS: Kincaid, 1919.  
 1-SJ (Flat Point): Chapman and  
 DeLacy, 1933 (also museum 2217).  
 1-E (Saratoga Pass., Camano Head):  
 Chapman and DeLacy, 1933 (also  
 museum 2545).  
 1-S (Duwamish Head): Salo, 1969.

University of Washington  
Museum Collection

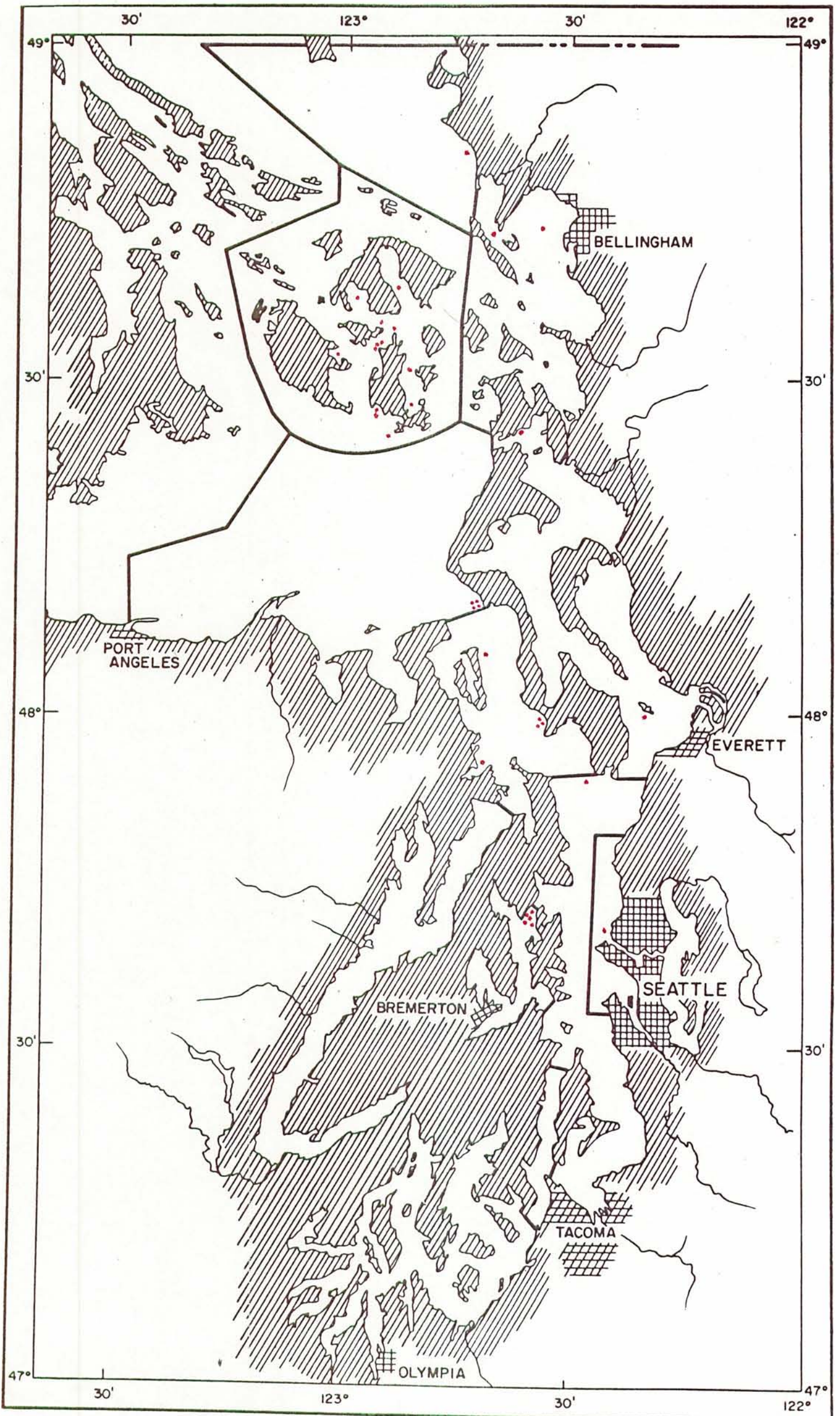
- 1-E (east of Gedney Island): 2562.  
 1-E (off Everett): 2942.  
 1-SJ (Friday Harbor): 3053.  
 1-CP (off Camp Sealth):  
 7342 (also boat 5104CC).

University of Washington Boat Log

- 1-S (off Golden Gardens): 497E.  
 1-PO (Agate Pass, buoy N5-N6):  
 5048A.  
 1-PO (Agate Pass.): 5132C.  
 1-CS (Port Madison, near Agate  
 Pass): 5317C.

Miscellaneous Logs

- 1-S (Duwamish Head to Alki Point):  
 U.W. Ocean., 1964-67.  
 1-SJ (West Sound):  
 U.W. Ocean., Hoh, S.J., 1966.  
 2-HC (off Big Beef Harbor):  
 Sea Grant, 1973.



*Triglops pingeli*

Cottidae

Published Records

- 4-JF (off Admiralty Head):  
Evermann and Goldsborough, 1907.  
1-AI (Port Ludlow): Starks, 1896b.

Universty of Washington  
Museum Collection

- 1-PS (Whatcom County): 74.  
2-SJ (Flat Point): 684; 701.  
1-SJ (near Davis Bay): 1182.  
1-SJ (Flat Point to Canoe Island):  
1763.  
1-SJ (Davis Bay): 2166.  
1-SJ (Harney Channel): 2254.  
1-SJ (Friday Harbor): 3054.  
1-E (near Dewey): 4532.  
1-CS (Possession Point to Point No  
Point): 5570.  
1-S (off Golden Gardens):  
5738 (also boat 497E).  
1-B (Hale Pass.):  
5997 (also boat 491I).  
2-PO (Agate Pass., buoy N4-N6):  
6025; 7330.  
1-SJ (Lopez Sound, south of Spencer  
Spit): 6038.  
1-E (near Gedney Island): 11184.  
1-SJ (East Sound): 16398.  
1-SJ (Upright Head): 16401 (also  
Friday Harbor log, 8/2/52).

Friday Harbor Laboratory Log

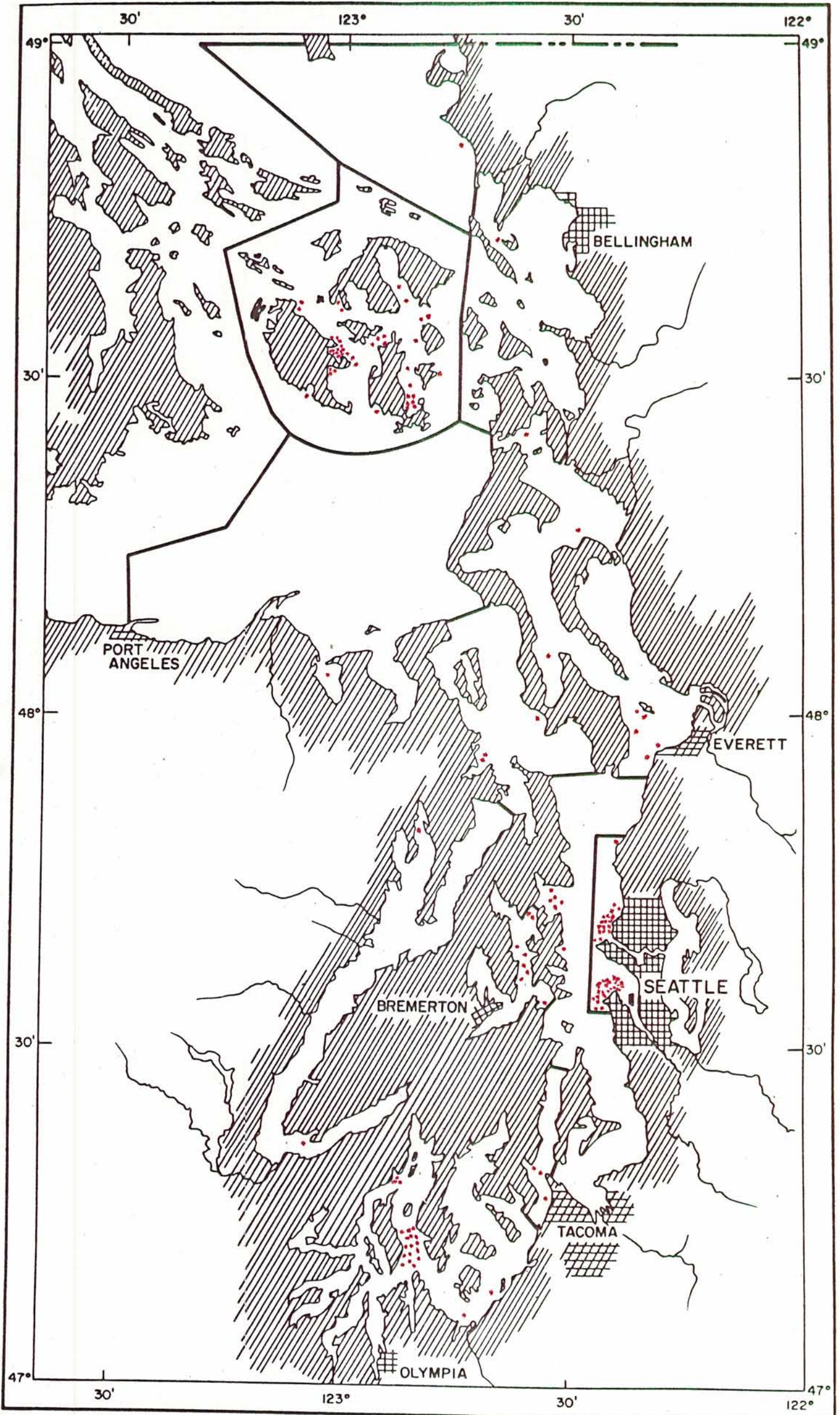
- 1-SJ (north of Hunter Bay):  
6/19/50-5.  
1-SJ (off Iceberg Point):  
7/22/52-1.  
1-SJ (West Sound): 7/26/60-2.

University of Washington Boat Log

- 2-PO (Agate Pass.): 495C; 5132C.  
1-PO (south part of Agate Pass.):  
4910B.  
1-AI (training cruise area: east of  
north Marrowstone Island):  
6614J.

Miscellaneous Logs

- 3-AI (Mutiny Bay):  
Sea Grant, 73049.  
1-B (Bellingham Bay, mid-channel,  
off Nooksack Flats):  
Sea Grant, 72035.  
1-GS (south of Cherry Point):  
Sea Grant, 72039.



*Agonopsis emmelane*

## Agonidae

Published Record

- 1-PO (Orchard Point):  
Jordan and Starks, 1896.  
1-AI (Port Ludlow): Starks, 1896b.  
1-AI (northwest of Tala Point):  
Evermann and Goldsborough, 1907.  
1-SJ: Starks, 1911.  
1-JF (Sequim Bay): Smith, 1936.  
2-E (Gedney Island): Smith, 1937.  
1-E (Columbia Beach): Smith, 1937.  
10-S (Duwamish Head): Salo, 1969.

University of Washington  
Museum Collection

- 1-PS (Whatcom County): 76.  
2-SJ (Deer Harbor): 808; 1223.  
1-E (Utsalady): 861.  
7-SJ (Friday Harbor): 993; 2095;  
2187; 4798; 11731; 14141; 14143.  
1-SJ (near Peavine Pass.): 1201.  
1-SJ (San Juan Channel): 1238.  
1-SJ (northeast side of San Juan  
Island): 1299.  
3-SJ (Orcas Island):  
1320; 5359; 11729.  
1-SJ (Peavine Pass.): 1333.  
1-SJ (False Bay reef): 1480.  
1-SJ (Flat Point to Canoe Island):  
1758.  
1-SJ (O'Neal Island): 1759.  
1-E (Mukilteo): 4244 and 4314.  
1-S (North Beach): 4688.  
1-E (near Dewey): 5332.  
1-CS (Port Madiscn, Indianola):  
6168.  
1-CS (Port Madiscn): 7344.  
1-CP (Point Defiance): 11734.  
1-CP (Tacoma Narrows): 15197.  
1-HC (Tahuya): 56.  
1-SJ (Davis Bay): 637.  
1-SJ (west shore of Blakely Island):  
2117.  
1-SJ (Brown Island): 2135.  
1-S (Edmonds Beach): 5453.  
1-PO (Agate Pass., buoy N4-N6):  
5963 (also boat 3/25/49).  
1-SJ (San Juan Island): 6210.  
1-SJ (East Sound): 17058 (also  
Friday Harbor log, 6/20/63).

Friday Harbor Laboratory Log

- 10-SJ (Friday Harbor lab):  
7/30/52; 7/31/52; 8/1/52; 8/2/52;  
7/6/52; 7/30/55; 7/50; 8/4/61-2;  
7/11/67-2; 7/12/69-2.  
3-SJ (Lopez Sound):  
7/28/55-1; 7/8/69-2; 7/6/60-1.  
1-SJ (East Sound entrance):  
7/28/55-2.  
3-SJ (Argyle Bay):  
8/16/55-3; 8/11/60-4; 7/15/63.  
1-SJ (Upright Channel, Ogden Park):  
8/22/55-8.  
2-SJ (north of Hunter Cove):  
6/19/50-3, 5 (also boat 5033E,G).

- 1-SJ (north of Flat Point):  
6/20/50-1 (also boat 5033K).  
1-SJ (West Sound and Lopez Sound):  
6/27/60.  
1-SJ (Upright Channel): 7/2/69-2.  
1-SJ (Dacatur Head): 7/7/61.  
1-SJ: 7/14/67.

University of Washington Boat Log

- 1-SJ (Lopez Sound, west of Ram  
Island): 5033R.  
2-SJ (training cruise area: Lopez  
Sound, southwest of Center  
Island): 7017I; 7307I.  
5-S (off Golden Gardens to Meadow  
Point): 5034D; 5039D; 5110B;  
5119H; 5329C.  
1-B (Hale Pass): 491I.  
1-S (off Carkeek Park): 5039E.  
1-PO (Agate Pass., buoy N5-N6):  
5048A.  
1-HC (Dabob Bay, Broad Spit to Long  
Spit): 6702D.  
1-CS (Murden Cove): 6713H.

Miscellaneous Logs

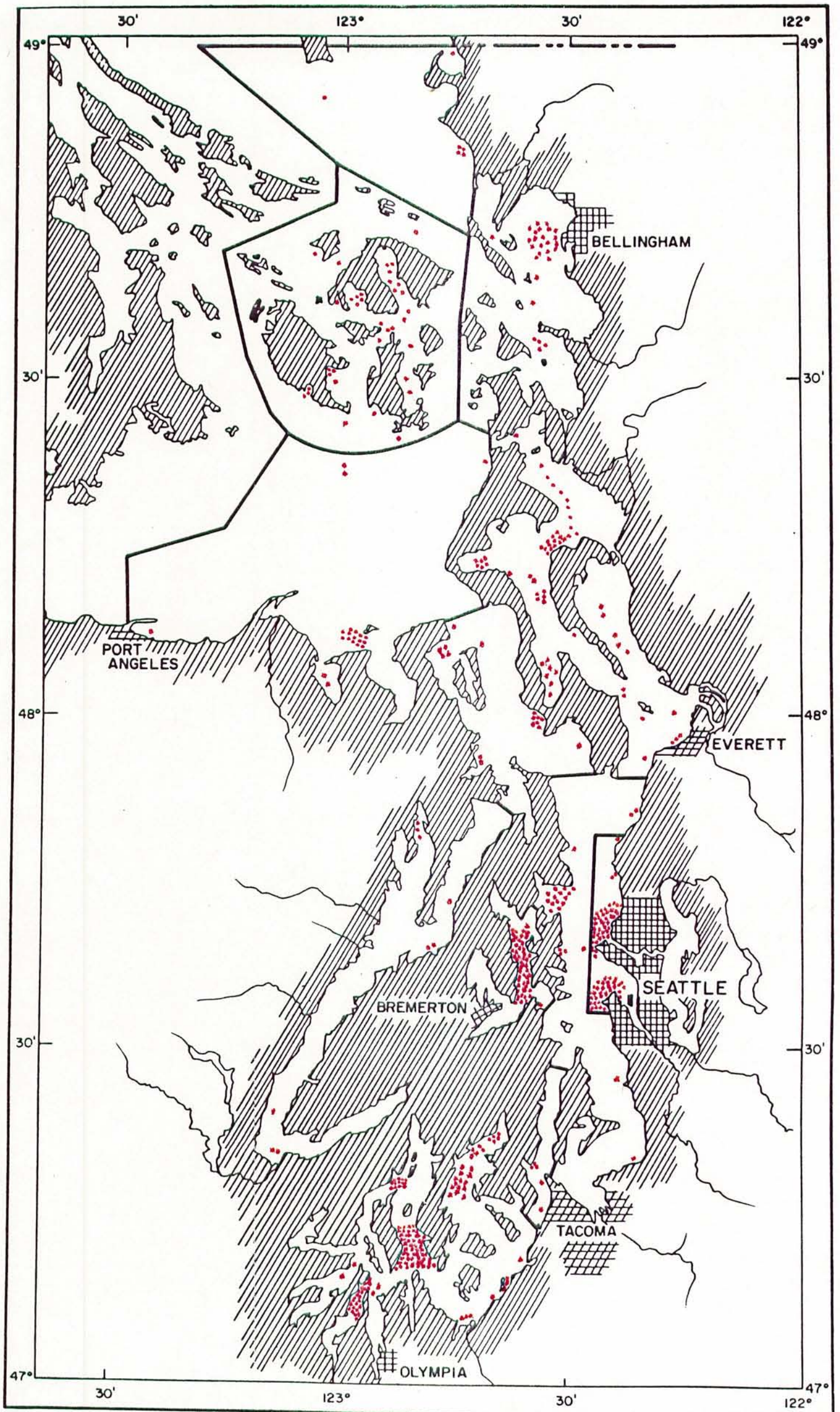
- 16-S (Duwamish Head to Alki Point):  
U.W. Ocean., 1964-67.  
1-E (Port Gardner Bay):  
U.W. Ocean., P.G., 1962-67.  
2-PO (south of Fletcher Bay):  
U.W. Ocean., P.O., 1964-65.  
12-S (Golden Gardens to Meadow  
Point):  
U.W. Ocean., Hoh, 1963-68.  
3-PO (south and north of Fletcher  
Bay): U.W. Ocean., Hoh, 1963-67.  
17-SS (Case Inlet, off Taylor Bay to  
off Whiteman Cove):  
U.W. Ocean., Hoh, 1963-67.  
2-CS (Port Madison):  
U.W. Ocean., Hoh, 1963-68.  
1-E (Holmes Harbor):  
U.W. Ocean., Hoh, 1963-67.  
1-S (Golden Gardens to Carkeek  
Park): NIH, 1968-71.  
1-CS (Port Madison):  
Van Cleve, trap, 1961-65.  
1-CP (beach seine: Gig Harbor spit):  
Sea Grant, 72003 (also boat  
7208).  
1-GS (south of Cherry Point):  
Sea Grant, 72019.  
2-S (off northwest side of West  
Point): Sea Grant, 1973.  
2-S (off southwest side of West  
Point): Sea Grant, 1973.  
1-S (north of Meadow Point to  
Carkeek Park): Sea Grant, 1973.  
2-S (southwest of Alki Point):  
Sea Grant, 1973.  
1-SS (off Nisqually-McAllister Creek  
delta): Sea Grant, 1973.

*Agonopsis emmelane*

Agonidae

Miscellaneous Logs

- 1-SS (McLane Cove toward Stretch Island): Sea Grant, 1974.  
3-SS (mid-channel, McLane Cove to Stretch Island):  
Sea Grant, 1973.  
1-SS (Tatsolo Point):  
Sea Grant, 73059.  
1-AI (beach seine, Mutiny Bay launch ramp): Sea Grant, 72033.



*Agonus acipenserinus*

## Agonidae

Published Records

- 1-GS (Semiahmoo Bay, Blaine):  
Gill, 1862.  
1-SJ: Gunther, 1860.  
1-AI (Port Townsend):  
Steindachner, 1877.  
1-SS (Fort Steilacoom):  
Steindachner, 1877.  
1-PS: Jordan and Starks, 1896.  
1-AI (Port Ludlow): Starks, 1896b.  
1-JF (in Port Angeles Harbor):  
Meek, 1899.  
2-AI (Port Ludlow; Marrowstone  
Point):  
Evermann and Goldsborough, 1907.  
1-SJ: Starks, 1911.  
4-B (Bellingham Bay): Smith, 1936.  
4-E (Coupeville): Smith, 1936.  
1-JF (Sequim Bay): Smith, 1936.  
1-HC (Bangor): Smith, 1936.  
1-SS (Carr Inlet):  
Smith, 1936 (also museum 4537).  
1-SS (Dofflemeyer Point):  
Smith, 1937.  
2-CS (north of Point Pully;  
Meadowdale): Smith, 1937.  
1-HC (Hoodsport): Smith, 1937.  
2-E (Camano; Gedney Island):  
Smith, 1937.  
1-E (Skagit and Similk Bays):  
Stober and Salo, 1970a.  
27-S (Duwamish Head): Salo, 1969.  
6-E (Skagit Bay): Salo, 1969.  
3-CS (beach seine: south side of  
Point Jefferson): Kendall, 1966.

University of Washington  
Museum Collection

- 1-PS (Whatcom County): 73.  
1-PS: 204.  
3-S (Alki Point): 787; 4506; 4518.  
1-SJ (near Davis Bay): 1186.  
1-SJ (Deer Harbor): 1225.  
1-SJ (Harney Channel): 2255.  
1-E (Saratoga Pass., Camano Head):  
2538.  
1-E (off the Snohomish River):  
2630.  
1-E (Saratoga Pass., Sandy Point):  
2659 1/2.  
1-E (Mukilteo): 4216.  
1-AI (Useless Bay): 4421.  
3-S (Golden Gardens):  
4522; 16751; 17976.  
1-E (near Dewey): 4533.  
1-B (Bellingham Bay): 4535.  
1-S (North Beach): 4641.  
1-S (south of Richmond Beach):  
4725.  
1-GS (six miles south of Point  
Roberts): 5638.  
1-CS (beach seine: Redondo Beach):  
4727.  
1-S (Edmonds Beach): 5465.  
1-S (Richmond Beach): 5585.

- 1-SS (off Budd Inlet):  
5663 (also boat 7/20/49-4).  
5-S (beach seine: Golden Gardens):  
5771 (also boat 5001); 5938 (also  
boat 5032.1B); 6088 (also boat  
5047B); 14144 (also boat 5208D);  
16391.  
1-CS (Indianola, Port Madison):  
6169.  
1-SS (Totten Inlet): 14128.  
1-CP (Point Defiance): 14157.  
1-CP (Tacoma Narrows): 15200.  
3-S (off Golden Gardens): 5840  
(also boat 496C); 6075 (also boat  
5029C); 8141 (also boat 5131C).  
1-S (one mile south of Alki Point):  
6050.  
1-SJ (False Bay): 14182.  
1-SJ (East Sound): 17060 (also  
Friday Harbor log, 6/20/63).  
1-B (Saddlebag Island): 16691.

Friday Harbor Laboratory Log

- 2-SJ (Lopez Sound and East Sound):  
7/1/52; 7/11/63.  
1-SJ (Salmon Banks): 7/7/52-3.  
1-SJ (Upright Head): 8/2/52.  
2-SJ (False Bay):  
8/4/52-1; 6/29/61.  
1-SJ (Upright Channel at Ogden  
Park): 8/22/55-8.  
1-SJ (Cowlitz Bay): 8/25/55-1.  
1-SJ (Upright Head to Olga):  
8/1/60.  
1-SJ (off Upright Head): 6/24/55-2.  
2-JF (west of McArthur Bank):  
8/8/60; 7/8/69-1.  
3-SJ (Argyle Bay):  
8/11/60-3, 4; 7/12/61-4.  
1-SJ (North Bay): 8/18/60-1.  
1-SJ (Presidents Channel): 8/20/60.  
1-SJ (mid East Sound): 1/17/64.  
2-SJ (West Sound):  
6/26/61; 6/20/69-2.  
1-SJ (south of Lopez Island):  
6/27/63-A.  
1-SJ (Lopez Sound): 6/21/71-2.

University of Washington Boat Log

- 1-SJ (Puffin Island to Orcas  
Island): 491E.  
3-SJ (training cruise area: East  
Sound, north of Rosario Point):  
6603H; 6914H; 7017H.  
1-SJ (training cruise area: Lopez  
Sound, southwest of Center  
Island): 7017I.  
1-B (Hale Pass.): 491I.  
1-B (east of Vendovi Island): 491K.  
7-B (training cruise area: southwest  
of Post Point):  
6630G; 6815G; 6603G; 6614G;  
7118G; 7307G; 7313G.

*Agonus aripenserinus*

## Agonidae

University of Washington Boat LogMiscellaneous Logs

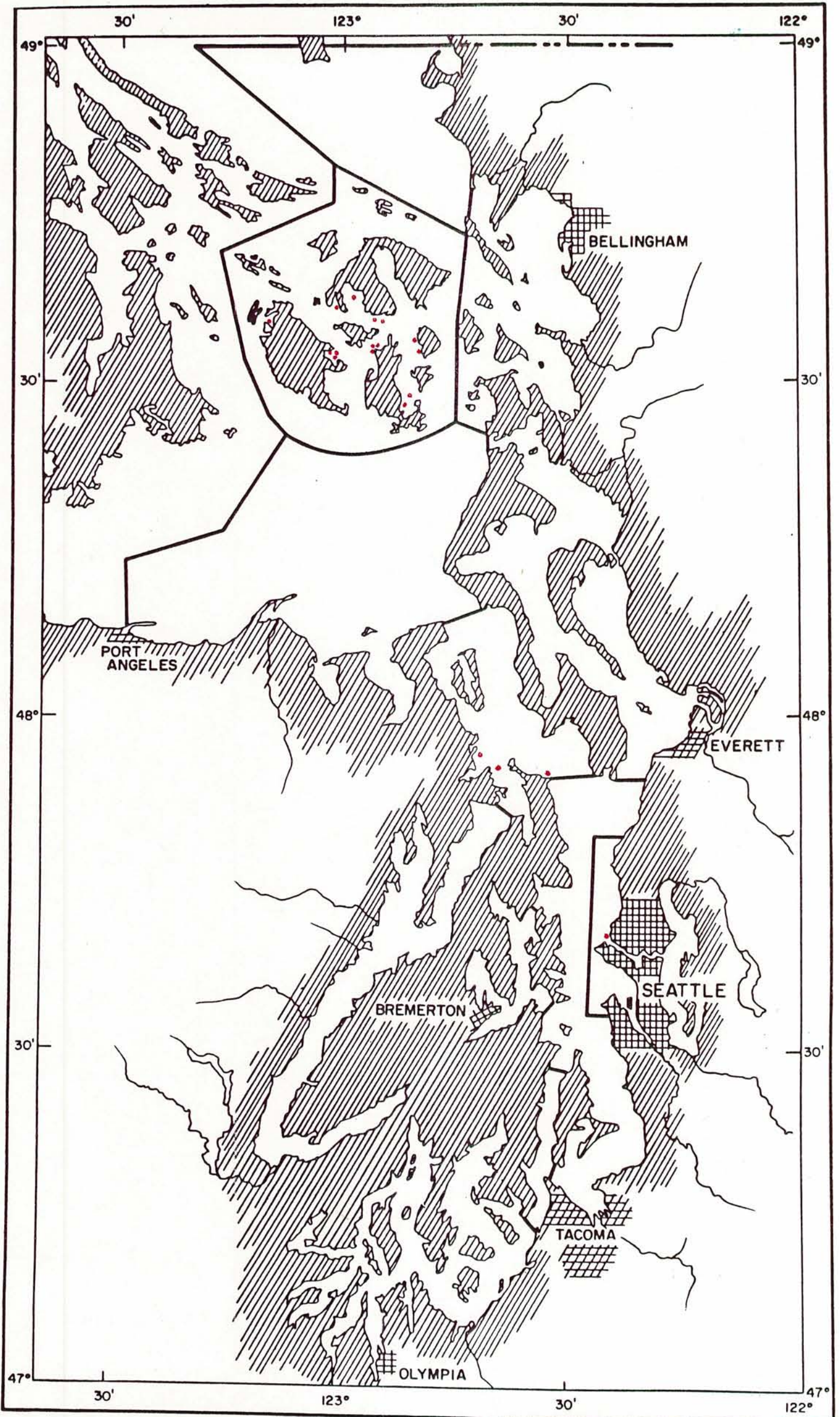
- 2-E (Holmes Harbor): 5305L; 5613Q.  
 1-E (Holmes Harbor, Rocky Point to Dines Point): 5307C.  
 1-E (Holmes Harbor, south of Classic): 5307F.  
 1-E (Penn Cove, off Coupeville to Lovejoy Point): 5316J.  
 1-E (Penn Cove): 5405K.  
 4-E (Saratoga Pass., Onamac Point to Indian Beach): 5405L,M,N; 5418L.  
 2-E (Saratoga Pass., Onamac Point to Snatelum Point): 5418H; 5712C.  
 1-E (Holmes Harbor or Penn Cove): 6117F.  
 1-E (north of Kayak Point to off Tulalip): 7112.  
 1-E (Elger Bay): 7112.  
 3-HC (Dabob Bay, Broad Spit to Long Spit): 6724A; 6702D,F.  
 1-CS (Port Madison): 5122A.  
 1-CS (off Indianola): 5043A.  
 1-CS (off West Point): 7017Y.  
 2-CS (Murden Cove): 6610B; 6823-3.  
 1-CS (off Murden Cove): 6710C.  
 3-PO (off Manzanita to off Seabold): 5310.2B, .4B; 6215A.  
 14-PO (off Fletcher Bay to south of Battle Point and Brownsville): 5310.3B; 5402X; 5413A; 5707A,B,G; 5709C; 5915B; 6001AN; 6016B1,A4, B5; 6507K; 6707.  
 6-PO (most off Fletcher Bay): 6007A; 6214; 7011A; 7105-2; 7107A,B.  
 2-PO (between "B-2" and "B-1"): 6205C1,C3.  
 2-PO (beach seine: one mile north of Illahee Dock): 6205A3.1, .2.  
 19-S (beach seine: Golden Gardens to Meadow Point): 5007D; 5047A,C; 5105A; 5114A,B; 5134A,B; 5137A,B; 5209D; 5215K; 5415J; 5920N; 3-6310; 6518A,B.  
 9-S (off Golden Gardens to Meadow Point): 5112C; 5119C; 5132A; 5329D; 5512G; 5607B; 5907D; 5920B,E.  
 1-S (beach seine: north side of West Point): 7311.  
 4-S (off Meadow Point to Carkeek Park): 5212B,D; 5606A; 6510B.  
 1-S (beach seine: Alki Point to Duwamish Head): 6619P.  
 5-SS (Carr Inlet, off Wauna): 5037I; 5104E,F; 5227A,C.  
 5-SS (off Minter Creek to Elgin): 5045J; 5102C; 5104I; 5135A,D.  
 4-SS (off Glen Cove to Cutts and Raft Islands, Carr Inlet): 5101B; 5104Y; 5126M; 5213D.  
 1-SS (Totten Inlet, off Windy Point to Steamboat Island): 5115D.  
 2-SS (Carr Inlet): 5522C; 5605B.  
 5-SS (Eld Inlet, trap area, one mile northeast of Flapjack Point): 6208A; 6217-2,3; 6219-1,2.
- 36-S (Duwamish Head to Alki Point): U.W. Ocean., 1964-67.  
 3-E (Port Gardner Bay): U.W. Ocean., P.G., 1962-67.  
 50+-PO (south of Fletcher Bay): U.W. Ocean., P.O., 1964-65.  
 20-S (Golden Gardens to Meadow Point): U.W. Ocean., Hoh, 1963-68.  
 25-PO (south and north of Fletcher Bay): U.W. Ocean., Hoh, 1963-67.  
 50+-SS (Case Inlet, off Taylor Bay to off Whiteman Cove): U.W. Ocean., Hoh, 1963-67.  
 7-SS (Carr Inlet, off Horsehead Bay): U.W. Ocean., Hoh, 1963-67.  
 13-CS (Port Madison): U.W. Ocean., Hoh, 1963-68.  
 14-E (off Demock Point to Utsalady Point): U.W. Ocean., Hoh, 1963-67.  
 4-E (Port Susan): U.W. Ocean., Hoh, 1963-67.  
 1-E (Holmes Harbor): U.W. Ocean., Hoh, 1963-67.  
 1-PO (south of Fletcher Bay): U.W. Ocean., herring trawl, 1968-69.  
 1-CS (Apple Cove Point): U.W. Ocean., Hoh, S.J., 1966.  
 4-AI (Port Townsend Bay): U.W. Ocean., Hoh, S.J., 1966.  
 3-B (Padilla Bay, near William Point; Bellingham Bay; Lummi Bay): U.W. Ocean., Hoh, S.J., 1966.  
 3-SJ (West Sound): U.W. Ocean., Hoh, S.J., 1966.  
 1-SJ (East Sound): U.W. Ocean., Hoh, S.J., 1966.  
 2-E (Utsalady): U.W. Ocean., Hoh, S.J., 1966.  
 1-SJ (East Sound, south of Rosario Point): NIH, 1964-66.  
 2-B (Bellingham Bay, off Nooksack River to Marine Drive): NIH, 1968-71.  
 3-S (Golden Gardens to Carkeek Park): NIH, 1968-71.  
 1-S (Duwamish Head to Alki Point): NIH, 1968-71.  
 1-PO (Clam Bay): NIH, 1968-71.  
 2-CS (Port Madison): Van Cleve, trap, 1961-65.  
 1-PO (off Fletcher Bay): Van Cleve, trap, 1961-65.  
 38-SS (Eld Inlet entrance): Van Cleve, trap, 1961-65.  
 2-E (Holmes Harbor): Van Cleve, trap, 1961-65.  
 1-E (Saratoga Pass., west side, just south of Penn Cove): Van Cleve, trap, 1961-65.  
 1-JF (Sequim Bay): Battelle, 1967-69.  
 18-JF (west of Protection Island): NMFS, Cobb, 2/28/73.

*Agonus acipenserinus*

Agonidae

Miscellaneous Logs

- 3-S (Golden Gardens):  
S.L. Ralston, Diving Log, 1971.
- 2-CP (beach seine: Gig Harbor spit):  
Sea Grant, 72003 (also boat  
7208).
- 1-CP (off Gig Harbor spit): Sea  
Grant, 72003 (also boat 7208).
- 4-GS (south of Cherry Point):  
Sea Grant, 1973.
- 4-AI (beach seine: Mutiny Bay launch  
ramp): Sea Grant, 1973.
- 1-JF (beach seine: West Beach):  
Sea Grant, 72017.
- 3-SS (off Nisqually River-McAllister  
Creek flats): Sea Grant, 1973.
- 2-HC (off Big Beef Harbor):  
Sea Grant, 1973.
- 1-S (beach seine: Golden Gardens):  
Sea Grant, 72032.
- 3-B (Bellingham Bay, mid-channel,  
off Nooksack flats):  
Sea Grant, 72035.
- 1-B (Bellingham Bay, east of Eliza  
Island): Sea Grant, 72035.
- 19-S (beach seine: north side of  
West Point): Sea Grant, 1973.
- 1-S (beach seine: south side of  
West Point): Sea Grant, 1973.
- 1-CS (beach seine: north of  
Meadowdale at Lunds Gulch):  
Sea Grant, 73002.
- 4-S (off northwest side of West  
Point): Sea Grant, 1973.
- 2-S (off southwest side of West  
Point): Sea Grant, 1973.
- 2-S (north of Meadow Point to  
Carkeek Park): Sea Grant, 1973.
- 7-S (southwest of Alki Point):  
Sea Grant, 1973.
- 3-S (off southwest of Alki Point,  
deep otter trawl):  
Sea Grant, 1973.
- 3-PO (off south of Fletcher Bay):  
Sea Grant, 73008.
- 2-B (Bellingham Bay, off Nooksack  
Flats): Sea Grant, 73032.
- 1-SS (west side of Dougall Point):  
Sea Grant, 1973.
- 11-SS (mid-channel, McLane Cove to  
Stretch Island):  
Sea Grant, 1973-74.
- 2-HC (off Skokomish Flats):  
Sea Grant, 1973.
- 3-AI (Mutiny Bay):  
Sea Grant, 73049.
- 3-SS (Cormorant Pass.):  
Sea Grant, 73059 and 73060.
- 1-SS (Tatsolo Point):  
Sea Grant, 73059.
- 2-B (northern Bellingham Bay):  
Sea Grant, 72004.



*Anoplagonus inermis*

Agonidae

Published Records

- 1-AI (Port Ludlow): Starks, 1896b.  
 1-AI (mouth of Hood Canal):  
 Evermann and Goldsborough, 1907.  
 1-SJ: Starks, 1911.  
 1-PS: Kincaid, 1919.

University of Washington  
Museum Collection

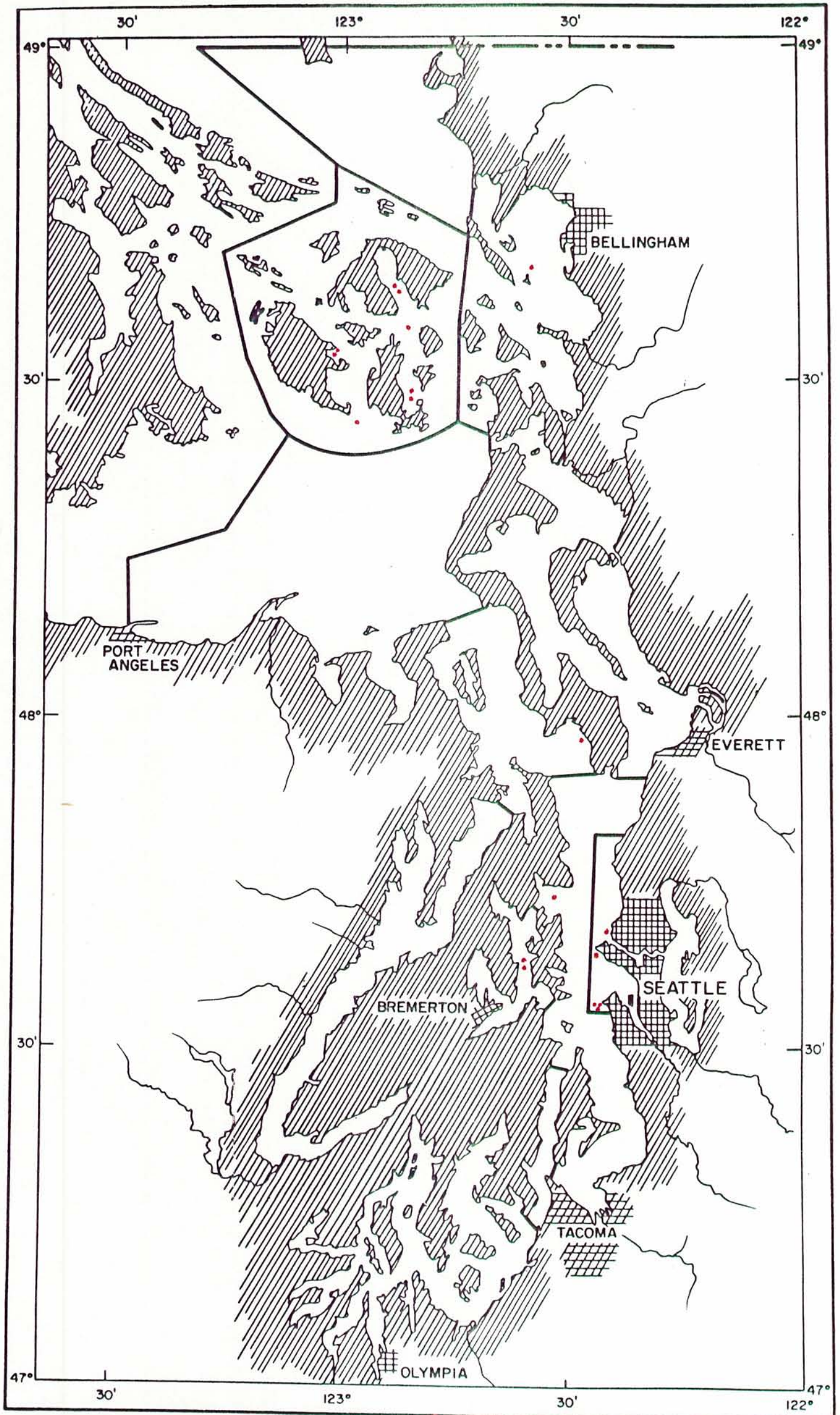
- 1-PS (Whatcom County): 75.  
 1-SJ (Friday Harbor): 991.  
 1-SJ (Deer Harbor): 1226.  
 1-SJ (Harney Channel): 1756.  
 1-SJ (Flat Point to Canoe Island):  
 1757.  
 1-SJ (west shore of Blakely Island):  
 2119.  
 1-S (beach seine: spit near Ballard  
 Locks): 4619.  
 1-AI (Point No Point): 11723.  
 1-SJ (West Sound): 14185.  
 2-SJ (Flat Point): 2086; 2274.  
 1-SJ (Harney Channel): 2257.

Friday Harbor Laboratory Log

- 1-SJ (Friday Harbor lab, night  
 light): 7/31/69.  
 1-SJ (Friday Harbor): 6/21/55-1.  
 1-SJ (east of Willow Island):  
 6/24/55-3.  
 1-SJ (Garrison Bay): 6/25/55-3.  
 1-SJ (north of Hunter Bay):  
 6/19/50-5 (also boat 5033G).

University of Washington Boat Log

- 1-SJ (training cruise area: Lopez  
 Sound, southwest of Center  
 Island): 7017I.



*Asterotheca alascana*

Agonidae

Published Records

- 1-SJ: Miles, 1918.  
 1-PS: Kincaid, 1919.  
 1-SJ: Shelford et al., 1935.

University of Washington  
Museum Collection

- 2-SJ (East Sound): 2290; 17074.  
 1-SJ (Friday Harbor): 2297.  
 1-AI (Useless Bay): 4420.  
 1-SJ (west of Ram Island):  
 5753 (also boat 491P).  
 1-SJ (Friday Harbor lab): 14187  
 (also Friday Harbor log, 8/1/52).  
 1-B (east northeast of Vendovi  
 Island): 14192.

Friday Harbor Laboratory Log

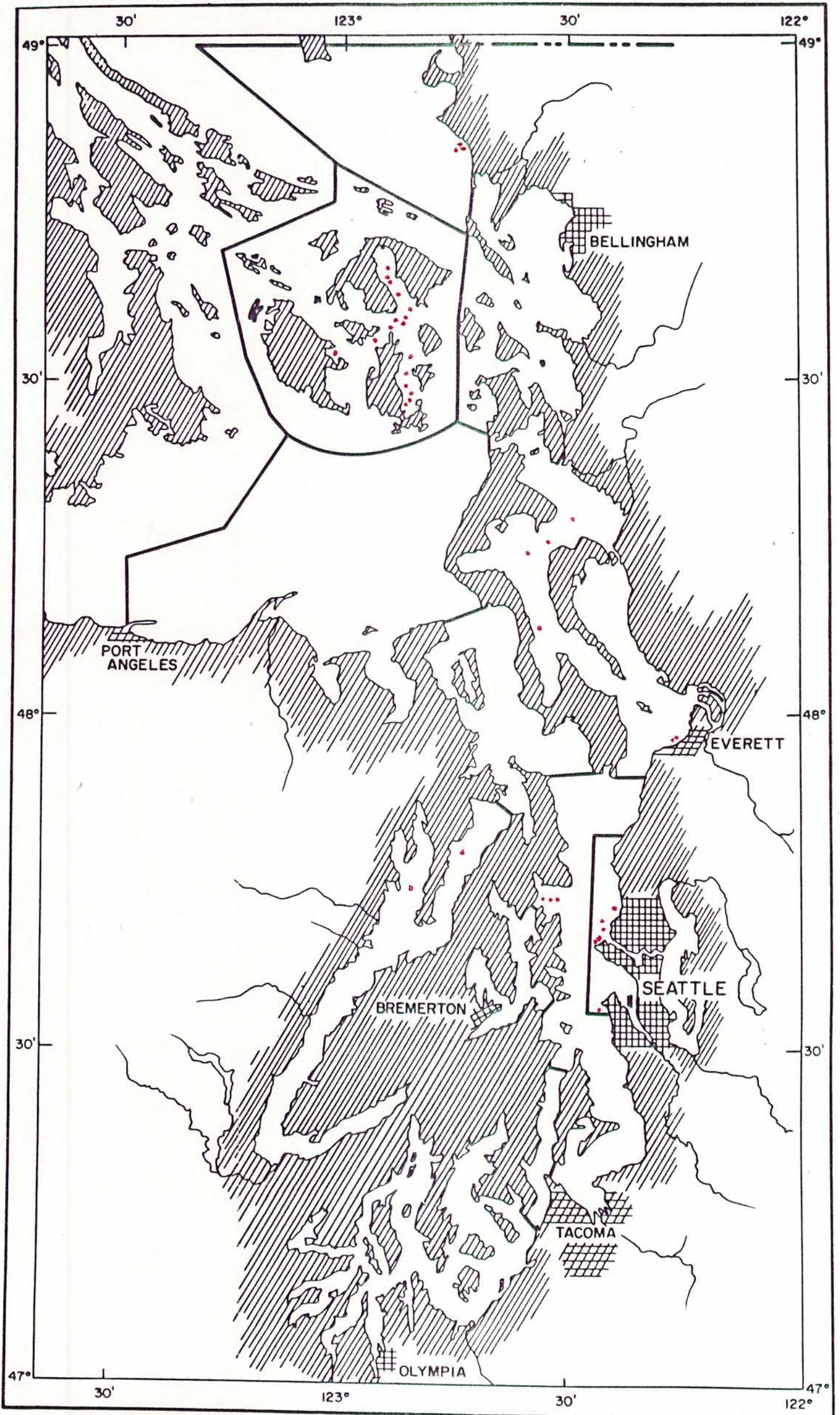
- 1-SJ (Lopez Sound and East Sound):  
 7/1/52.  
 1-SJ (southeast of Cattle Point):  
 8/3/55-2.

University of Washington Boat Log

- 1-PO (off Fletcher Bay): 5317A.  
 1-PO (probably near Fletcher Bay):  
 6007A.  
 1-S (off Golden Gardens): 5129C.  
 1-SJ (training cruise area: Lopez  
 Sound, southwest of Center  
 Island): 7307I.

Miscellaneous Logs

- 1-CS (Port Madison):  
 Van Cleve, trap, 1961-65.  
 1-S (off southwest side of West  
 Point): Sea Grant, 1973.  
 1-S (southwest of Alki Point):  
 Sea Grant, 1973.  
 2-S (off southwest of Alki Point,  
 deep otter trawl):  
 Sea Grant, 1973.



*Asterotheca infraspinata*

Agonidae

Published Records

- 1-SJ: Gilbert and Thompson, 1905.  
 1-SJ: Starks, 1911.  
 1-PS: Kincaid, 1919.  
 1-E (Skagit Bay): Salo, 1969.
- 2-S (off northwest side of West Point): Sea Grant, 1973.  
 1-S (deep otter trawl: off southwest of Alki Point): Sea Grant, 1973.

University of Washington  
Museum Collection

- 1-PS (Whatcom County): 77.  
 1-SJ (near Olga): 1206.  
 1-PS: 1423.  
 1-SJ (Friday Harbor): 2202.  
 1-SJ (Orcas Island): 2886.  
 1-S (off Carkeek Park):  
 8072 (also boat 5212E).  
 1-S (off Meadow Point): 7335.  
 1-HC (off Thorndike Bay): 7583.  
 1-SJ (mid East Sound): 18718 (also  
 Friday Harbor log, 6/5/64).

Friday Harbor Laboratory Log

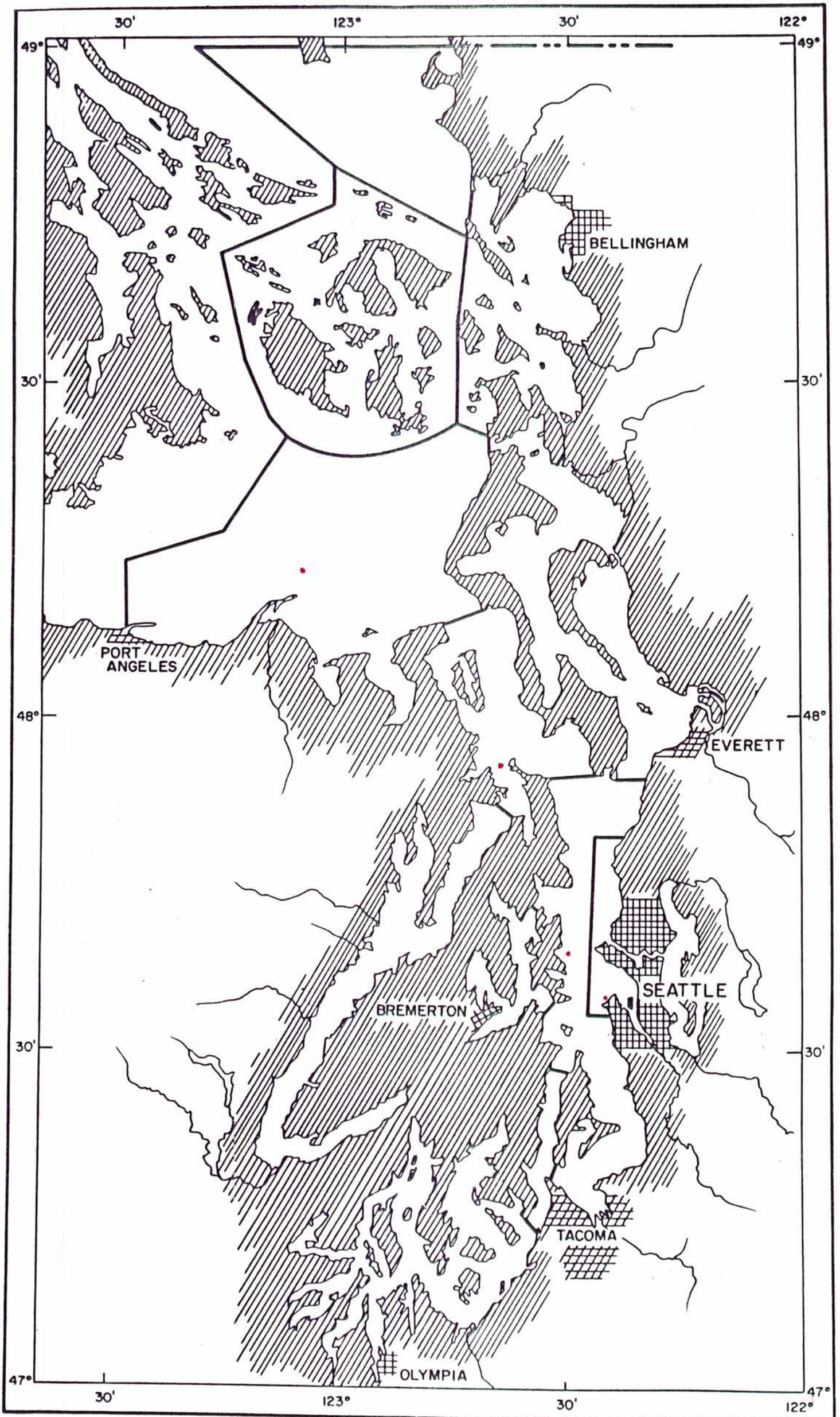
- 1-SJ (north of Hunter Bay):  
 6/19/50-5 (also boat 5033G).  
 1-SJ (Upright Head to Obstruction  
 Pass.): 8/22/55-4.  
 1-SJ (West Sound and Lopez Sound):  
 6/27/60.  
 3-SJ (Lopez Sound):  
 7/6/60-1; 6/24/67; 7/8/69-2.  
 2-SJ (East Sound):  
 7/26/60-1; 6/20/63.  
 1-SJ (Upright Head): 8/3/60.  
 2-SJ (Upright Head to Olga):  
 8/1/60-2; 7/10/61-2.  
 1-SJ (mid East Sound): 4/3/64.  
 1-SJ: 7/15/67.  
 1-SJ (Upright Channel): 7/2/69-2.

University of Washington Boat Log

- 1-S (off Golden Gardens): 5707J.  
 1-CS (Port Madison, near Agate  
 Pass.): 5317C.  
 1-E (Saratoga Pass., Greenbank to  
 North Bluff): 5418N.  
 1-HC (Dabob Bay): 6202A.  
 1-E (training cruise area: off Penn  
 Cove): 6826E.  
 1-SJ (training cruise area: Lopez  
 Sound, southwest of Center  
 Island): 7017I.  
 1-SJ (Lopez Sound, west of Ram  
 Island): 5033R.

Miscellaneous Logs

- 2-E (Port Gardner Bay):  
 U.W. Ocean., P.G., 1962-67.  
 2-CS (Port Madison):  
 U.W. Ocean., Hoh, 1963-68.  
 1-E (off Demock Point to Utsalady):  
 U.W. Ocean., Hoh, 1963-67.  
 3-GS (south of Cherry Point):  
 Sea Grant, 1972.



*Asterotheca pentacanthus*

Agonidae

Published Records

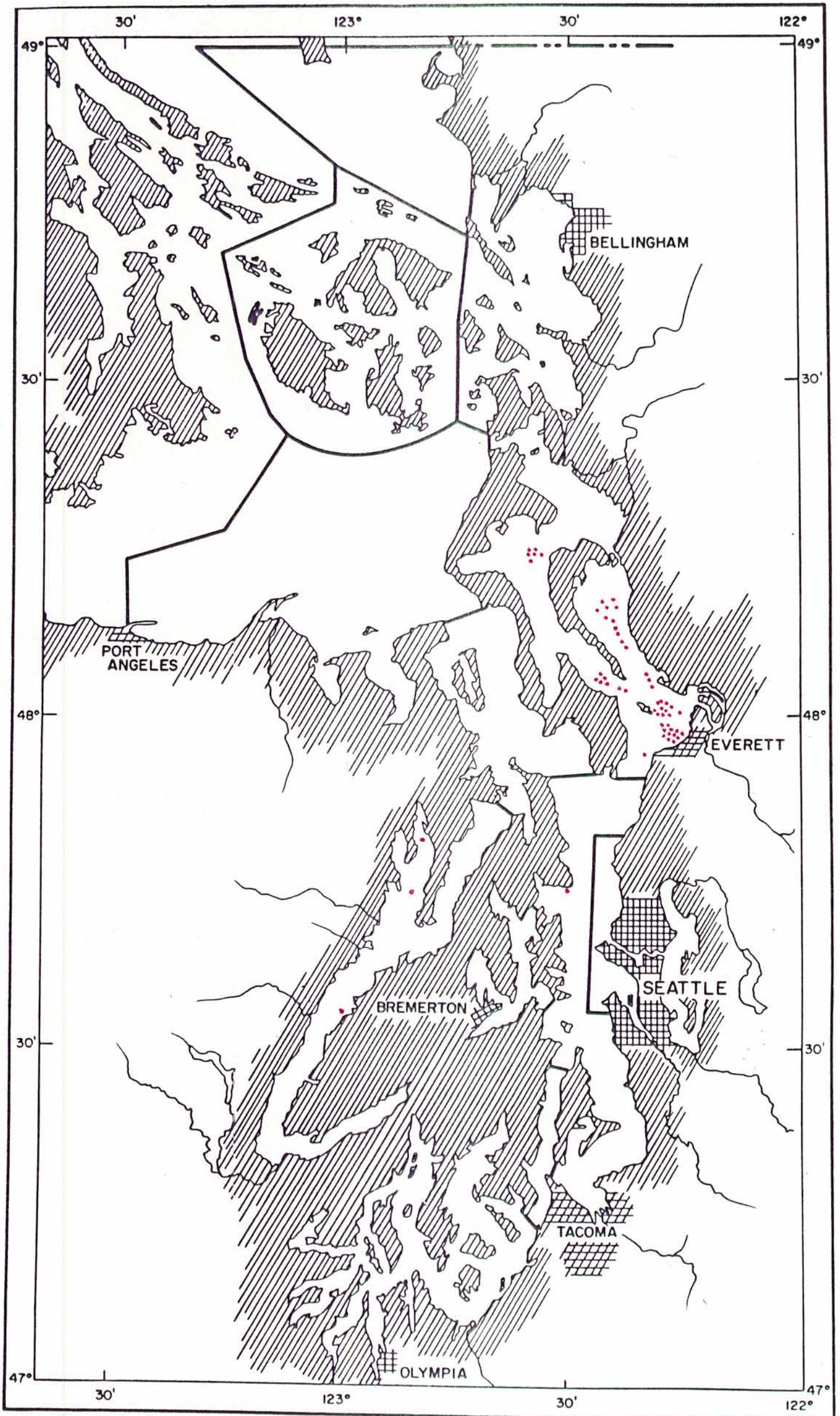
- 1-JF (mid-channel, northeast of  
Dungeness Spit):  
Evermann and Goldsborough, 1907.  
1-AI (mouth of Hood Canal):  
Evermann and Goldsborough, 1907.

University of Washington Boat Log

- 1-CS (off Murden Cove): 6610B.

Miscellaneous Logs

- 1-S (Duwamish Head to Alki Point):  
U.W. Ocean., 1964-67.



*Bathylagopus nigripinnis*

Agonidae

Published Records

- 1-HC (Holly):  
 Schultz and DeLacy, 1935-36.  
 1-CS (beach seine: south side of  
 Point Jefferson): Kendall, 1966.

University of Washington  
Museum Collection

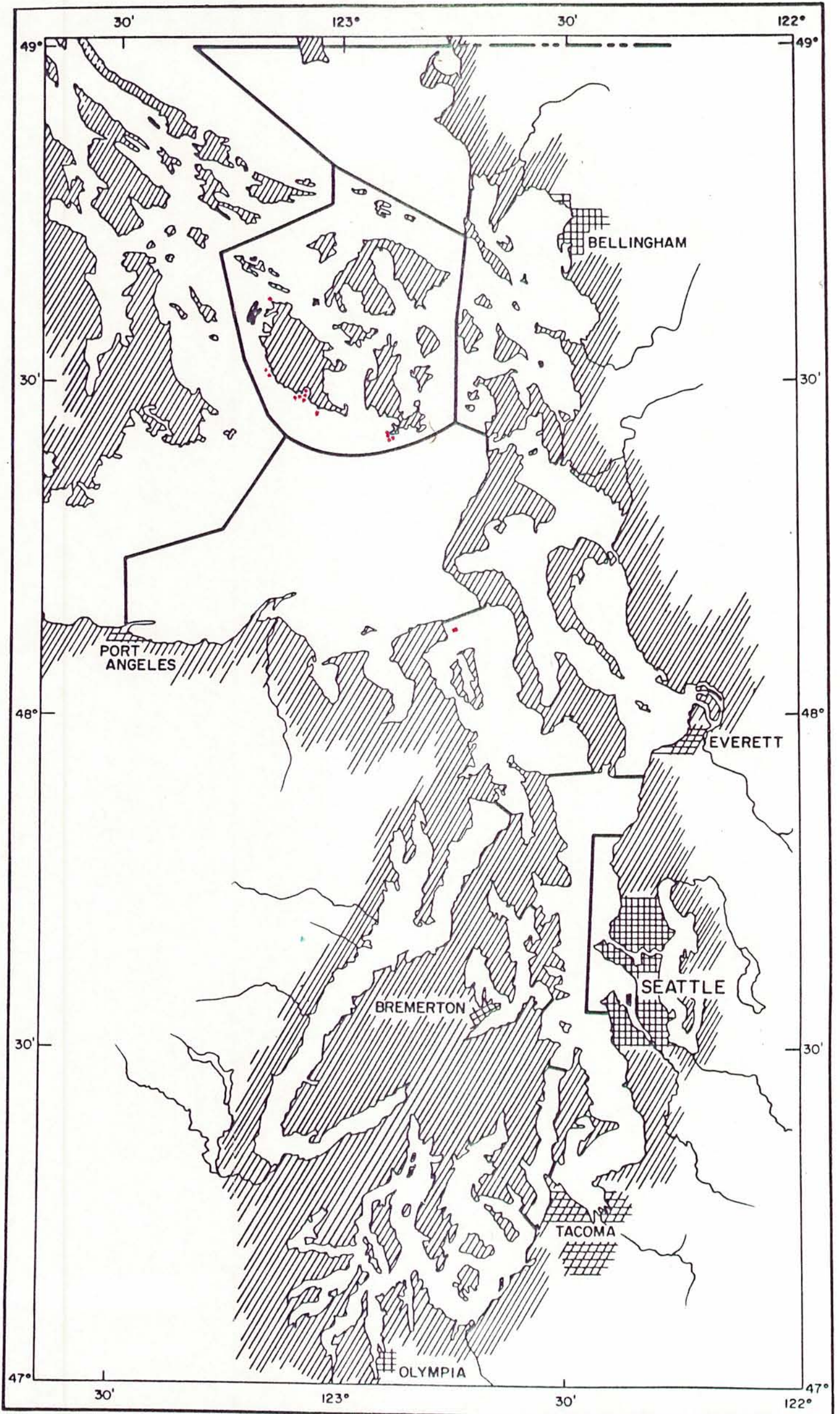
- 1-PS (Whidbey Island): 12.  
 1-E (east of Gedney Island): 2558.  
 1-E (off Snohomish River): 2628.  
 1-E (Saratoga Pass., Sandy Point):  
 2665.  
 2-E (off Tulalip Bay): 2911; 5949  
 (also boat 7/1/49-1).  
 1-E (off Everett): 2944.  
 1-E (Mukilteo): 4307.

University of Washington Boat Log

- 1-HC (Dabob Bay): 5921.  
 1-HC (Dabob Bay, Broad Spit to Long  
 Spit): 6702E.  
 11-E (training cruise area: east of  
 Gedney Island):  
 6603C; 6620C; 6717C; 6722C;  
 6819C; 7118C; 7213C; 6914C;  
 7017C; 7110C; 7010C.  
 5-E (training cruise area: Saratoga  
 Pass., north of Langley): 6603D;  
 6722D; 7118D; 7213D; 7010D.  
 5-E (training cruise area: off Penn  
 Cove): 6603E; 6620E; 6815E;  
 7213E; 7313E.  
 2-E (Port Susan, off Kayak Point):  
 6702A,B.  
 1-E (Saratoga Pass., off Camano  
 Head): 6822D.

Miscellaneous Logs

- 8-E (Port Gardner Bay):  
 U.W. Ocean., P.G., 1962-67.  
 3-E (Port Gardner Bay):  
 U.W. Ocean., Hoh, 1963-67.  
 8-E (Port Susan):  
 U.W. Ocean., Hoh, 1963-67.  
 1-E (Saratoga Pass., Demock Point):  
 U.W. Ocean., Hoh, 1963-67.  
 1-E (Port Susan): U.W. Ocean.,  
 herring trawl, 1968-69.  
 1-E (Mission Bay):  
 WSDF, groundfish trawl log, 1972.



*Bothragonus swani*

Agonidae

Published Records

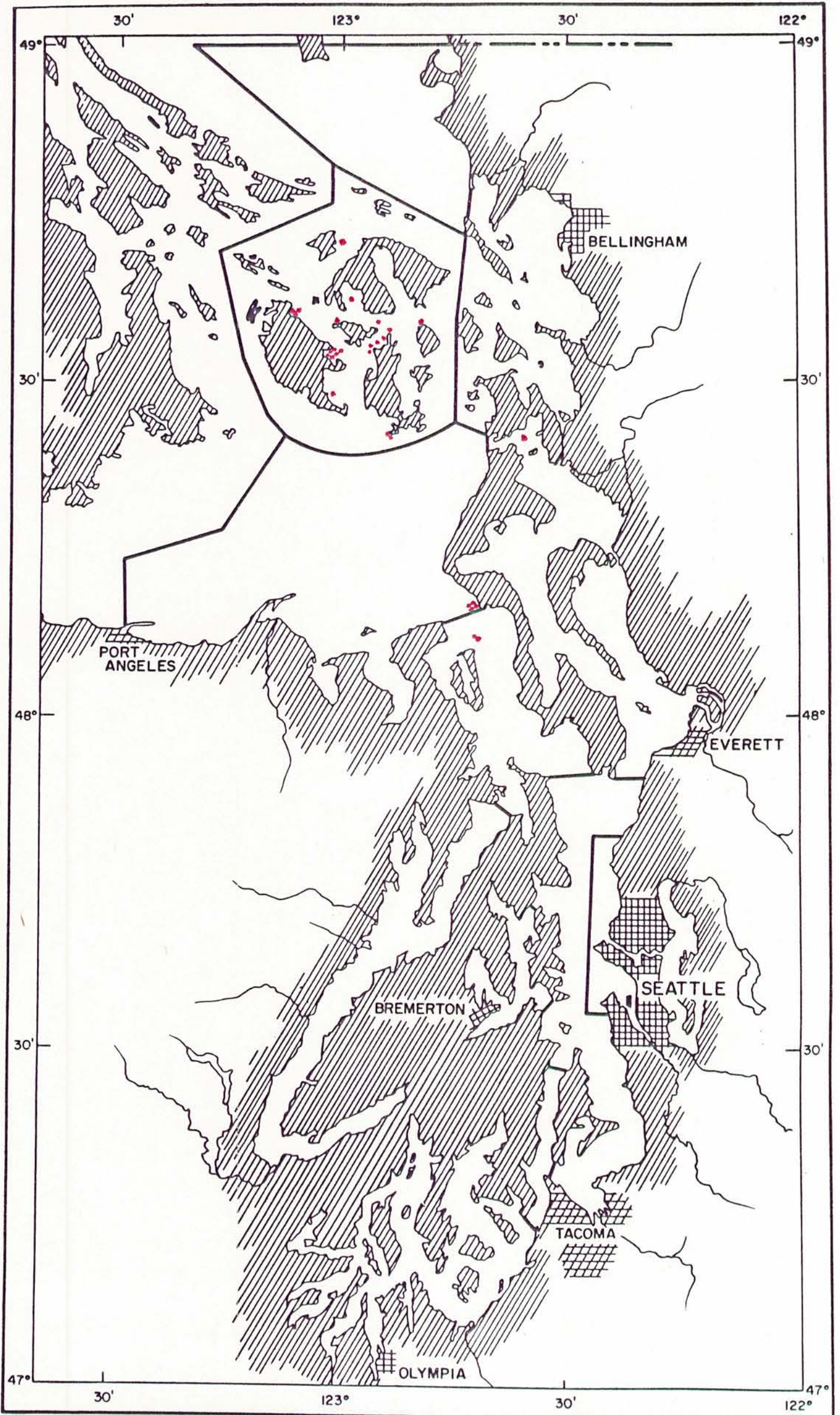
- 1-AI (Port Townsend): Steindachner,  
1877; Jordan and Starks, 1896;  
Jordan and Gilbert, 1882.
- 1-PS: Kincaid, 1919.
- SJ (southwest shore of San Juan  
Island): Schultz, 1930  
(duplicated by museum records).
- 1-SJ: Kincaid, 1919.
- AI (Port Townsend):  
Kincaid, 1919 (more than likely  
duplicated by other records).
- SJ (False Bay):  
Walker, 1953 (probably duplicated  
by other records).

University of Washington  
Museum Collection

- 2-SJ (Kanaka Bay): 1145; 1252.
- 2-SJ (False Bay): 1271; 6200.
- 1-SJ (False Bay reef): 1475.
- 1-SJ (Iceberg Point): 17971 (also  
Friday Harbor log, 7/18/63-2).

Friday Harbor Laboratory Log

- 1-SJ (Iceberg Point, tidepool):  
7/22/52-3.
- 2-SJ (Iceberg Point):  
6/28/61-2; 7/19/63-2.
- 2-SJ (Deadman Bay):  
6/22/63; 7/11/67-1.
- 1-SJ (Eagle Point): 7/5/67.
- 1-SJ (Hannah Heights): 7/6/67.



*Hypsagonus quadricornis*

Agonidae

Published Records

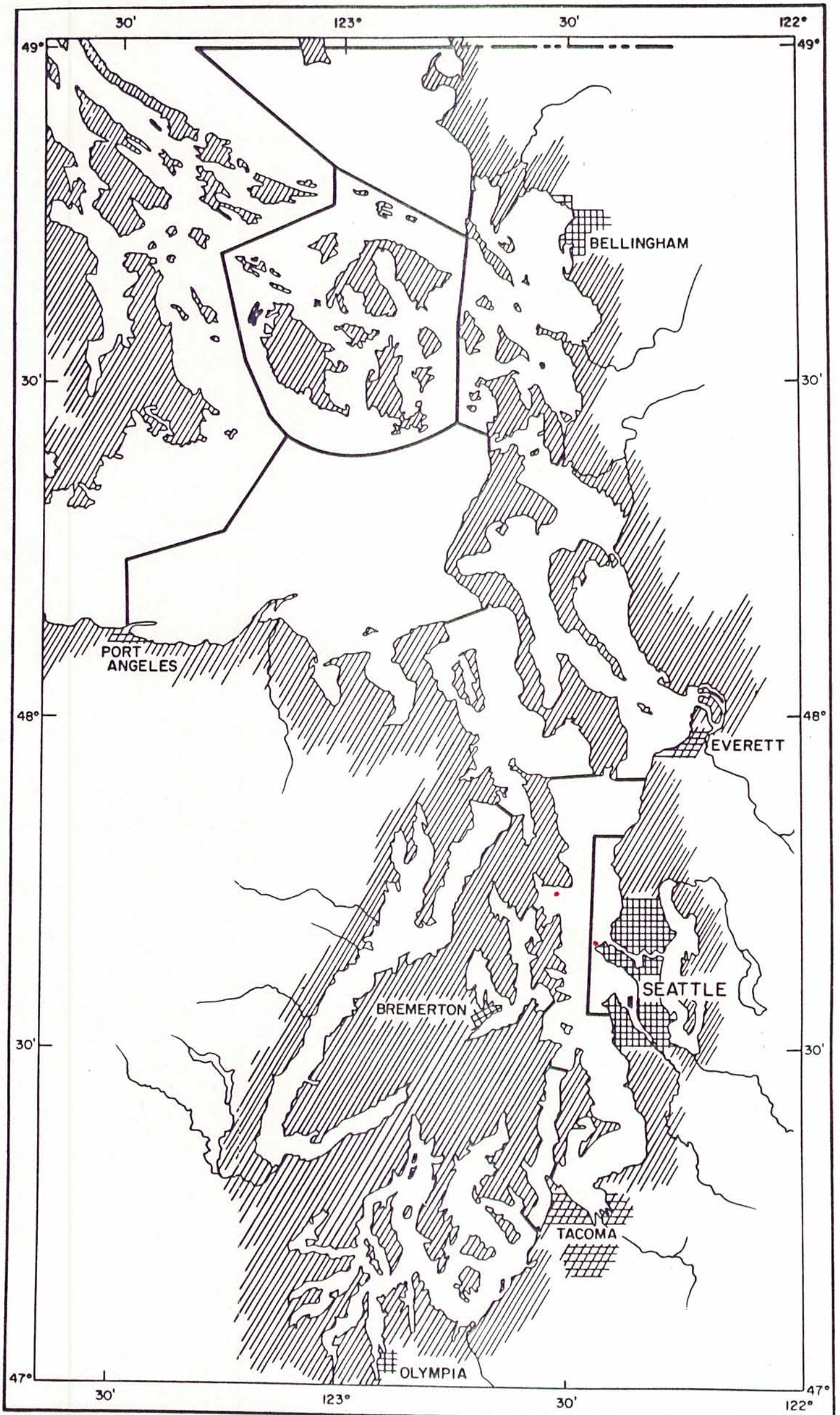
- 1-E (Deception Pass., near Dewey):  
Smith, 1937 (also museum 4347).  
1-SJ (Upright Channel):  
Smith, 1937.  
1-SJ (Friday Harbor): Heath, 1910.  
1-SJ (Friday Harbor): Starks, 1911.  
1-SJ (San Juan Channel, Friday  
Harbor):  
Wisner and Swanson, 1935.  
4-JF (off Admiralty Head):  
Evermann and Goldsborough, 1907.  
1-AI:  
Evermann and Goldsborough, 1907.

University of Washington  
Museum Collection

- 1-SJ (Peavine Pass.): 1097.  
1-SJ (Wasp Pass.): 1738.  
1-SJ (Griffin Bay): 1739.  
2-SJ (O'Neal Island): 1740; 11726.  
1-SJ (Harney Charnel): 1741.  
1-SJ (Flat Point to Canoe Island):  
1742.  
1-SJ (Rocky Bay): 2148.  
1-SJ (West Sound): 2230.  
1-SJ (Flat Point): 2276.  
1-SJ: 3560.  
3-SJ (Friday Harbor):  
3696; 11721; 14186.  
1-SJ (northwest side of Lopez  
Island): 4956.  
1-SJ (east of Waldron Island):  
11737 (also Friday Harbor log,  
7/10/52-3 and boat 5220L).  
1-SJ (Upright Head): 14183 (also  
Friday Harbor log, 8/2/52).

Friday Harbor Laboratory Log

- 2-SJ (Iceberg Point tidepool):  
7/17/50-8; 6/30/69-3.



*Ocella verrucosa*

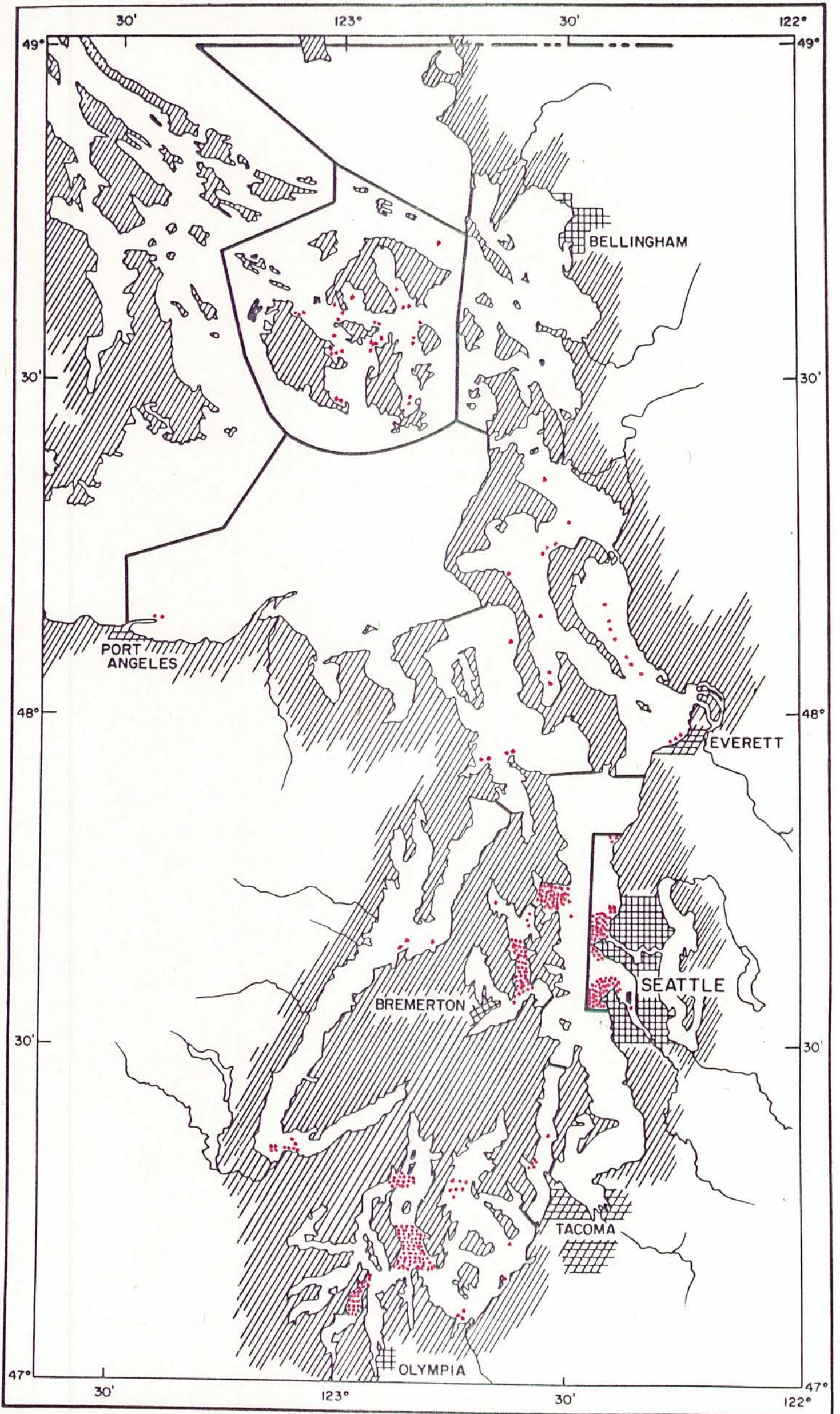
Agonidae

University of Washington Boat Log

1-CS (Port Madison): 6305C.

Miscellaneous Logs

1-S (north tip of West Point):  
L. Moulton and D. Somerton,  
captured diving, 1/26/77.



*Odontopyxis trispinosa*

## Agonidae

Published Records

- 1-AI (Port Ludlow): Starks, 1896b.  
 1-PS: Jordan and Starks, 1896.  
 1-AI (northwest of Tala Point):  
 Evermann and Goldsborough, 1907.  
 1-SJ: Starks, 1911.  
 1-SJ: Shelford et al., 1935.  
 1-SJ (San Juan Channel, Friday  
 Harbor):  
 Wismer and Swanson, 1935.  
 1-S (Duwamish River): Salo, 1969.  
 22-S (Duwamish Head): Salo, 1969.  
 2-E (Skagit Bay): Salo, 1969.  
 2-CS (beach seine: south side of  
 Point Jefferson): Kendall, 1966.

University of Washington  
Museum Collection

- 3-SJ (Flat Point): 702; 2085; 2275.  
 2-SJ (Friday Harbor): 992; 2882.  
 1-SJ (Peavine Pass.): 1096.  
 1-SJ (Deer Harbor): 1224.  
 1-SJ (San Juan Channel): 1239.  
 2-SJ (East Sound entrance):  
 1288; 1494.  
 1-SJ (near Orcas Island): 1315.  
 3-PS: 1417; 11819; 14142.  
 1-SJ (Blakely Island): 1419.  
 1-SJ (Flat Point to Canoe Island):  
 1751.  
 1-SJ (Wasp Pass.): 1752.  
 2-SJ (Griffin Bay): 1753; 2161.  
 1-SJ (O'Neal Island): 1754.  
 2-SJ (Harney Channel): 1755; 2258.  
 1-PO (off Seabold): 4375.  
 2-JF (Ediz Hook): 4952; 4953.  
 2-AI (Foulweather Bluff):  
 4969; 4974.  
 1-SJ: 14151.  
 1-SJ (west shore of Blakely Island):  
 2118.  
 1-E (Saratoga Pass.): 5119.  
 2-S (off Golden Gardens):  
 5737 (also boat 497E); 6077 (also  
 boat 5029C).  
 5-S (beach seine: Golden Gardens):  
 5805 (also boat 5036A); 5942  
 (also boat 5032.1A); 7326 (also  
 boat 5007D); 14190 (also boat  
 5134A); 14191.  
 1-CS (Indianola): 6129.  
 1-PO (Liberty Bay): 6190.  
 1-SS (Fox Island, Gibson Point):  
 11724.  
 1-SJ (west of Ram Island):  
 5748 (also boat 491P).  
 1-SJ (Rocky Bay): 2147.  
 1-SJ (West Sound): 2198.  
 1-SJ (Rocky Point, San Juan  
 Island): 2212.  
 1-SJ (East Sound): 2291.  
 1-PO (Agate Pass.): 11730.

Friday Harbor Laboratory Lab

- 1-SJ (northwest of Barnes Island):  
 6/20/50-3 (also boat 5033J).  
 1-SJ (Pole Pass.): 7/30/60.  
 1-SJ (Upright Channel): 7/14/61.  
 1-SJ: 7/14/67.  
 1-SJ (Friday Harbor lab, night  
 night): 1969.

University of Washington Boat Log

- 1-CS (off Indianola): 5043A.  
 1-CS (off Port Madison): 5043C.  
 1-CP (off Camp Sealth): 5104DD.  
 2-E (Holmes Harbor): 5305I; 5614D.  
 1-PO (off Seabold): 5310.5F.  
 2-CS (trap: Port Madison):  
 6203A; 6204B.  
 2-PO (trap: off Fletcher Bay):  
 6203C; 6204C.  
 2-CS (trap: Port Madison):  
 6213; 6305.  
 2-SS (trap: Eld Inlet entrance):  
 6217; 6219-1.  
 1-S (off West Point sewer outfall):  
 6718-4.  
 12-S (beach seine: Golden Gardens to  
 Meadow Point): 5001; 5040A;  
 5116D1; 5214B,C; 5215D,F,J,L;  
 6019B; 6113A; 6417.  
 3-S (off Golden Gardens to Meadow  
 Point): 5033A; 5034D; 5039D.  
 2-S (off Meadow Point to Carkeek  
 Park): 5039E; 5606B.  
 1-SJ (training cruise area: Lopez  
 Sound, southwest of Center  
 Island): 7017I.  
 1-PO (probably off Fletcher Bay):  
 7107.  
 2-E (Port Susan, off north of Kayak  
 Point to off Tulalip): 2-7112.

Miscellaneous Logs

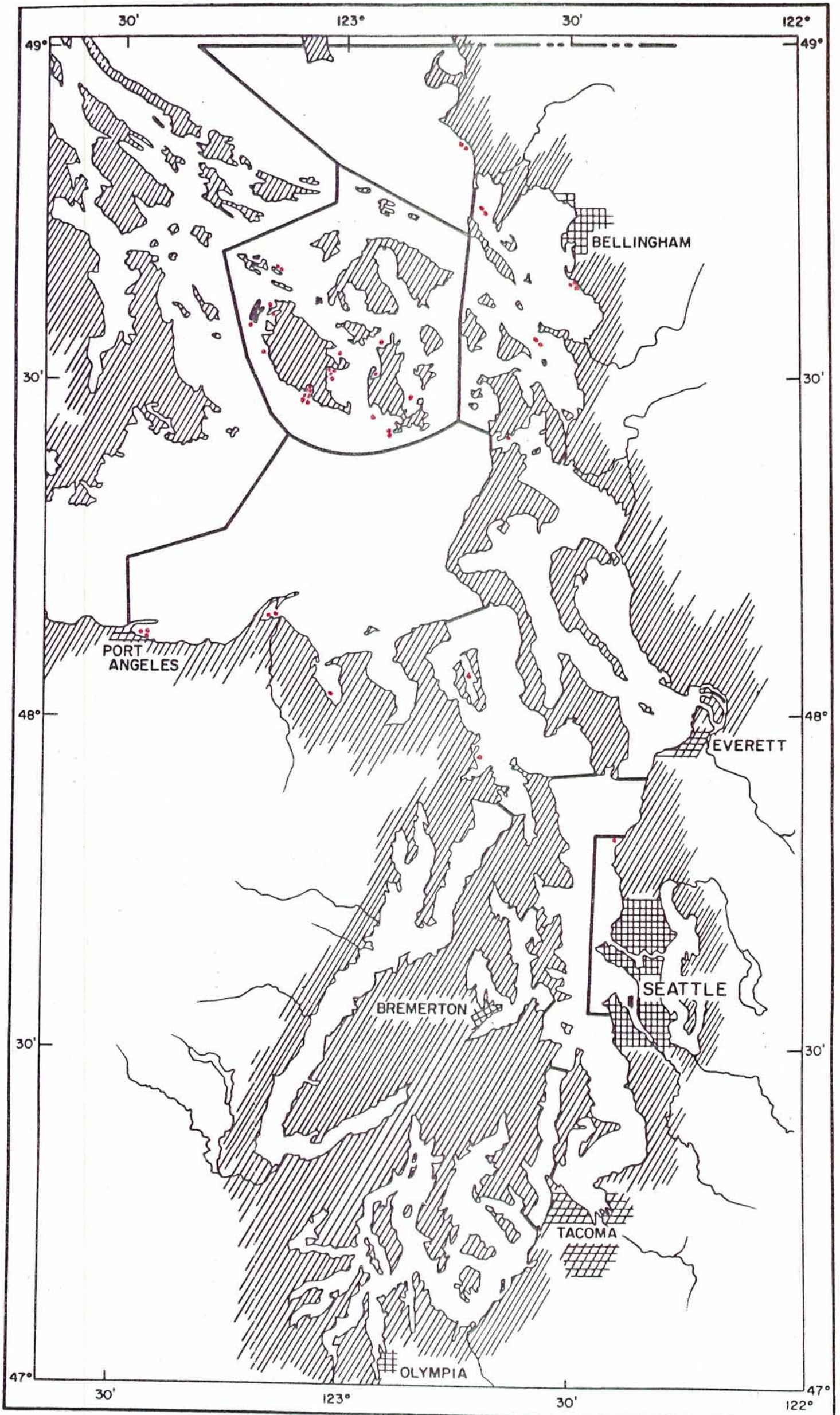
- 37-S (Duwamish Head to Alki Point):  
 U.W. Ocean., 1964-67.  
 8-S (Meadow Point):  
 U.W. Ocean., 1964-67.  
 3-E (Port Gardner Bay):  
 U.W. Ocean., P.G., 1962-67.  
 42-PO (south of Fletcher Bay):  
 U.W. Ocean., P.O., 1964-65.  
 24-S (Golden Gardens to Meadow  
 Point):  
 U.W. Ocean., Hoh, 1963-68.  
 10-PO (south and north of Fletcher  
 Bay): U.W. Ocean., Hoh, 1963-67.  
 2-HC (Seabeck):  
 U.W. Ocean., Hoh, 1963-67.  
 1-SS (Nisqually Flats):  
 U.W. Ocean., Hoh, 1963-67.  
 7-SS (Carr Inlet, off Horsehead  
 Bay): U.W. Ocean., Hoh, 1963-67.  
 48+-SS (Case Inlet, off Taylor Bay  
 to off Whiteman Cove):  
 U.W. Ocean., Hoh, 1963-67.

*Odontopyxis trispinosa*

## Agonidae

Miscellaneous Logs

- 7-CS (Port Madison):  
U.W. Ocean., Hoh, 1963-68.
- 5-E (Port Susan):  
U.W. Ocean., Hoh, 1963-67.
- 2-E (off Demock Point to Utsalady):  
U.W. Ocean., Hoh, 1963-67.
- 1-E (Saratoga Pass., off Demock Point):  
U.W. Ocean., Hoh, 1963-67.
- 1-CS (Skiff Point to Point Jefferson): U.W. Ocean., herring trawl, 1968-69.
- 1-AI (Admiralty Bay, off Greenbank):  
U.W. Ocean., Hoh, S.J., 1966.
- 2-S (Golden Gardens to Carkeek Park): NIH, 1968-71.
- 40-CS (Port Madison):  
Van Cleve, trap, 1961-65.
- 5-PO (off Fletcher Bay):  
Van Cleve, trap, 1961-65.
- 3-S (off Edmonds):  
Van Cleve, trap, 1961-65.
- 125+-SS (Eld Inlet entrance):  
Van Cleve, trap, 1961-65.
- 1-E (Saratoga Pass., west side south of Penn Cove):  
Van Cleve, trap, 1961-65.
- 3-CP (beach seine: Gig Harbor spit):  
Sea Grant, 72003 (also boat 7208).
- 1-CP (off Gig Harbor spit): Sea Grant, 72003 (also boat 7208).
- 1-CP (off Gig Harbor spit):  
Sea Grant, 72025.
- 1-SS (off Nisqually River and McAllister Creek flats):  
Sea Grant, 72034.
- 1-S (off northwest side of West Point): Sea Grant, 1973.
- 7-S (off southwest side of West Point): Sea Grant, 1973.
- 8-S (southwest of Alki Point):  
Sea Grant, 1973.
- 2-S (deep otter trawl: off southwest of Alki Point): Sea Grant, 1973.
- 1-SS (off Nisqually River and McAllister Creek flats):  
Sea Grant, 1973.
- 2-SS (McLane Cove toward Stretch Island): Sea Grant, 1973.
- 1-SS (west side of Dougall Point):  
Sea Grant, 1973.
- 18-SS (mid-channel, McLane Cove to Stretch Island):  
Sea Grant, 1973-74.
- 5-HC (off Union): Sea Grant, 1973.
- 1-HC (mid-channel off Union):  
Sea Grant, 1973.
- 4-HC (off Skokomish Flats):  
Sea Grant, 1973.
- 1-SS (Cormorant Pass.):  
Sea Grant, 73060.
- 1-HC (off Big Beef Harbor):  
Sea Grant, 72026.



*Pallasina barbata*

## Agonidae

Published Records

- 1-JF (Port Angeles):  
Jordan and Starks, 1896.  
1-AI (Port Ludlow): Starks, 1896b.  
1-JF (beach seine: Port Angeles):  
Gilbert, 1895.  
1-AI (Kilisut Harbor):  
Evermann and Goldsborough, 1907.  
1-SJ: Starks, 1911.  
1-PS: Kincaid, 1919.  
1-SJ (near Friday Harbor):  
Powers, 1921.  
1-SJ: Shelford et al., 1935.
- 1-GS (beach seine: south of Cherry Point): Sea Grant, 72008.  
2-B (Padilla Bay, near William Point):  
U.W. Ocean., Hoh, S.J., 1966.  
2-B (Lummi Bay):  
U.W. Ocean., Hoh, S.J., 1966.  
1-GS (south of Cherry Point):  
Sea Grant, 72019.  
3-B (beach seine: Wildcat Cove):  
Sea Grant, 1973.

University of Washington  
Museum Collection

- 1-SJ (Argyle Bay): 553.  
1-SJ: 736.  
1-SJ (near Davis Bay): 1185.  
1-SJ (Iceberg Point): 2976.  
1-JF (Port Angeles): 3675.  
1-S (Edmonds to Point Edwards):  
5073.  
1-SJ (Westcott Bay): 11683.  
2-SJ (False Bay):  
11732; 14150 (also Friday Harbor log, 8/4/52-1).  
1-SJ (north side of Johns Island, second bay): 14156 (also Friday Harbor log, 8/19/52-1).  
1-SJ (Upright Channel): 17207 (also Friday Harbor log, 7/5/63).

Friday Harbor Laboratory Log

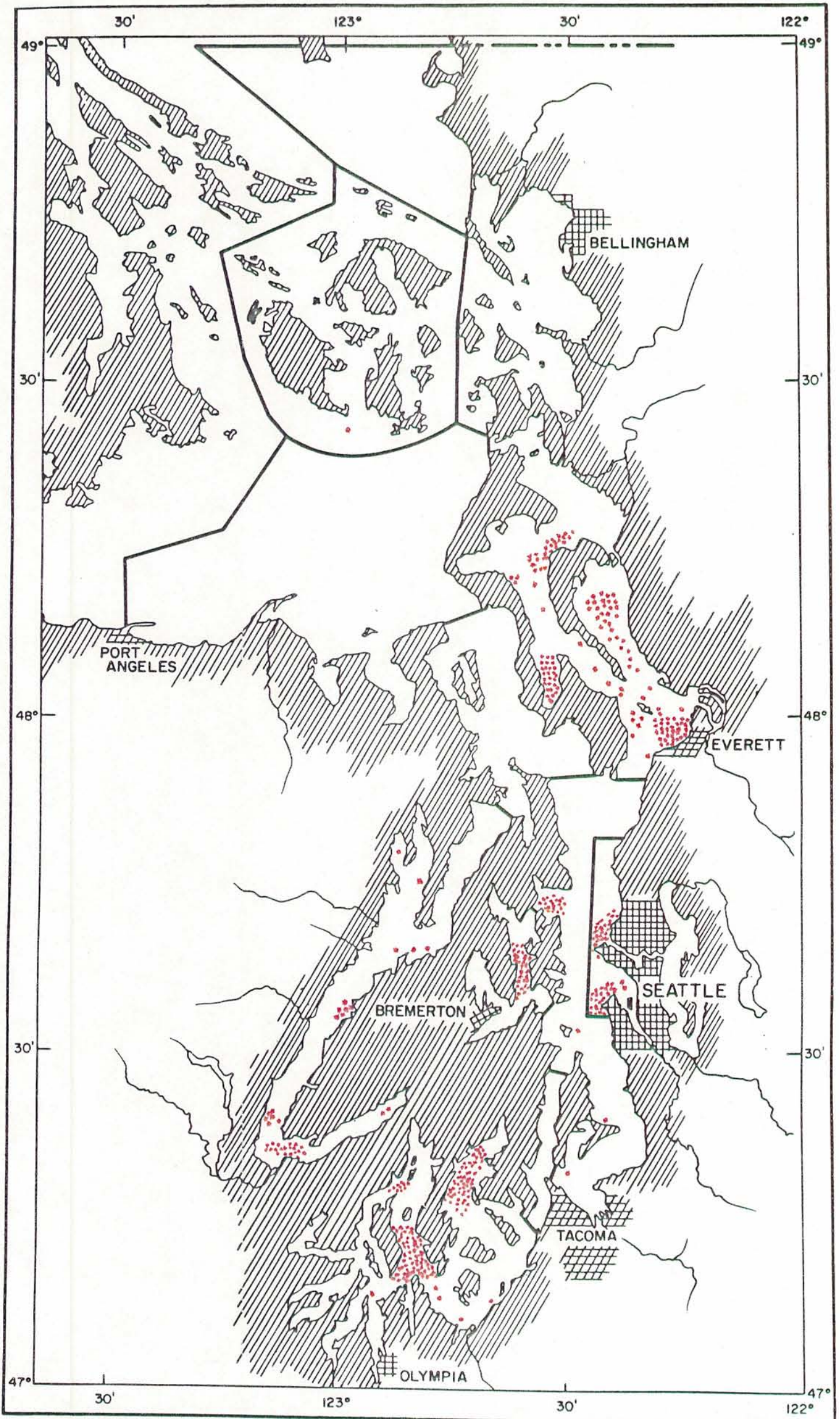
- 1-SJ (Open Bay): 7/31/50-4.  
1-SJ (Fisherman Bay): 7/17/50-9.  
4-SJ (False Bay): 8/4/52-2;  
6/29/61; 7/18/67; 7/1/69-4.  
1-SJ (north side of Johns Island, second bay): 8/19/52-2.  
1-SJ (Roche Harbor): 8/19/52.  
1-SJ (outside False Bay):  
8/17/55-1.  
1-SJ (North Bay): 8/18/60-2.  
2-SJ (Argyle Bay):  
7/8/67; 7/12/61-3.  
1-SJ (Smallpox Bay): 7/13/61.  
1-SJ (Cattle Point): 6/23/67-1.  
1-SJ (Iceberg Point): 6/30/69-5.

University of Washington Boat Log

- 1-SJ (training cruise area: Lopez Sound, southwest of Center Island): 7118I.

Miscellaneous Logs

- 2-JF (beach seine: Dungeness embayment):  
Peninsula College, 1971.  
1-JF (lower Sequim Bay):  
Sea Grant, 71110.  
1-E (Bowman Bay):  
S.L. Ralston, Diving log, 1971.



*Xeneretmus latifrons*

## Agonidae

Published Records

- 1-S (Seattle):  
Evermann and Goldsborough, 1907.  
1-SJ: Starks, 1911.  
1-SJ: Schultz and DeLacy, 1935-36.  
1-HC (Holly):  
Schultz and DeLacy, 1935-36.  
4-E (Gedney Island): Smith, 1937.  
3-E (Columbia Beach; Elger Bay;  
Langley): Smith, 1937.  
1-E (Mukilteo):  
Smith, 1937 (also museum 4309).  
1-HC (Quilcene Bay): Smith, 1937  
(also museum 4308).  
5-HC (Hoodsport): Smith, 1937 (also  
one is museum 3907).  
2-HC (Holly): Smith, 1937.  
1-HC (Skokomish Flats):  
Smith, 1937.  
3-SS (Carr Inlet; Dofflemeyer  
Point; Case Inlet): Smith, 1937.  
2-HC (Anderson Ccve): Chew, 1970.

University of Washington  
Museum Collection

- 1-E (Saratoga Pass., off Camano  
Head): 2537.  
1-E (east of Gedney Island): 2557.  
1-E (off Snohomish River): 2629.  
1-E (Saratoga Pass., off Sandy  
Point): 2659 1/2.  
1-S (Alki Point): 2915.  
1-E (off Everett): 2943.  
1-S (Elliott Bay): 3168.  
1-E (Saratoga Pass.): 4175.  
2-SS (Carr Inlet): 4224; 7329.  
1-SS (off McLane Cove):  
5672 (also boat 7/20/49-3).  
1-SS (northwest end of Nisqually  
Reach):  
5676 (also boat 7/20/49-5).  
1-HC (opposite Hoodsport):  
5780 (also boat 499F).  
1-S (off Golden Gardens):  
5861 (also boat 5034E).  
1-E (off Mission Bar):  
5872 (also boat 5023E).  
1-E (Port Susan, off Tulalip):  
5948 (also boat 7/1/49-1).  
1-S (off Meadow Point):  
5960 (also boat 496B).  
2-S (off Carkeek Park):  
5978 (also boat 5020A); 8016  
(also boat 5212C).  
1-SS (Nisqually Reach trawl): 6106.  
1-PS: 7347.  
1-CS (Port Madison): 7351.  
1-CS (east of Blake Island):  
11728 (also boat 5115I).  
1-S (Golden Gardens): 14392.

University of Washington Boat Log

- 1-E (Port Susan, off Spee-Bi-Dah):  
5023D.

- 3-E (Holmes Harbor):  
5325D; 5405D; 5418A.  
1-E (Holmes Harbor, south of  
Classic): 5307F.  
2-E (Holmes Harbor, Rocky Point to  
Dines Point): 5307K,L.  
2-E (Holmes Harbor, Dines Point to  
Classic): 5405G; 5712F.  
1-E (Saratoga Pass., Onamac Point to  
Indian Beach): 5405L.  
1-E (Saratoga Pass., Snatelum Point  
to Onamac Point): 5418H.  
2-E (Port Susan, off Kayak Point):  
6702B,C.  
1-E (near Penn Cove): 6822E.  
4-E (training cruise area: off Penn  
Cove):  
6614E; 6815E; 6819E; 6826E.  
1-E (training cruise area: east of  
Gedney Island): 6914C.  
1-HC (off Union): 499H.  
1-HC (Dabob Bay): 5921.  
2-HC (Anderson Cove): 7009A,D.  
1-HC (west of Misery Point):  
7202A.  
1-CS (east of Neill Point, Vashon  
Island): 6703C.  
3-CS (Port Madison):  
5048B; 5122A; 5132D.  
1-CS (Tramp Harbor): 5104A.  
2-PO (off Fletcher Bay):  
5310.5G; 6016B1.  
6-S (off Golden Gardens to Meadow  
Point): 494E; 5009L; 5017C;  
5033A; 5034E; 6018A.  
4-S (off Meadow Point to Carkeek  
Park):  
5039C; 5119B; 5203A; 5216B.  
1-S (beach seine: Golden Gardens):  
5215F.  
1-SS (north end of Pickering Pass.  
to off McLane Cove): 5009H.  
1-SS (northwest end of Nisqually  
Reach): 5009I.  
8-SS (off Minter Creek to Elgin):  
5045G,J; 5046C; 5104D,V; 5135A,  
C; 5227I.  
2-SS (Carr Inlet, southwest of Green  
Point): 5104S,T.  
14-SS (off Glen Cove to off Cutts  
and Raft Islands): 5037C; 5045K;  
5101B; 5102A; 5104L,M,O,Z; 5126C,  
M; 5201A; 5213D; 5227B; 5613F.  
1-SS (Carr Inlet): 5522C.  
1-SS (Carr Inlet, mid-channel, Glen  
Cove to Green Point): 5724B-1.

Miscellaneous Logs

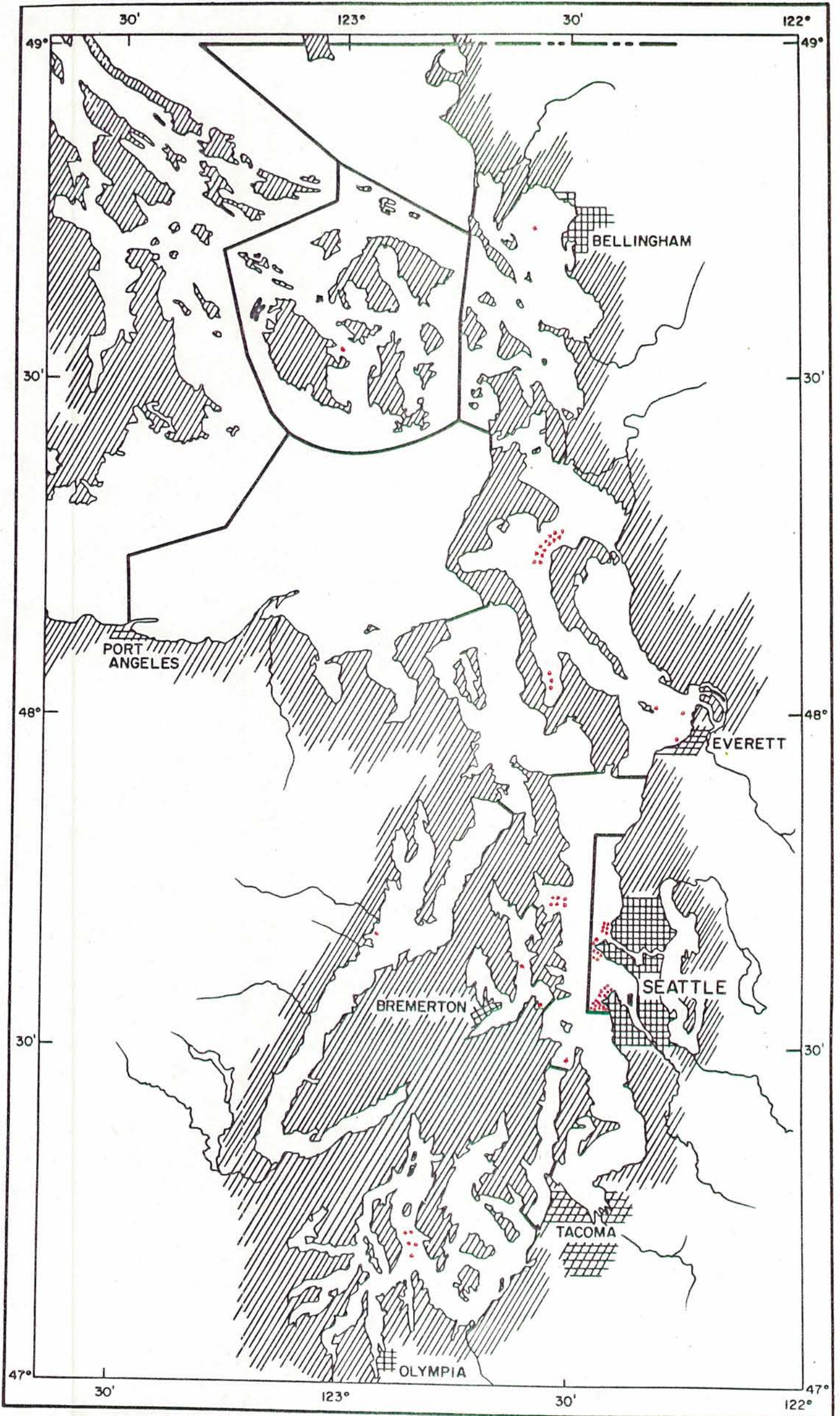
- 44-S (Duwamish Head to Alki Point):  
U.W. Ocean., 1964-67.  
2-S (Meadow Point):  
U.W. Ocean., 1964-67.  
40-E (Port Gardner Bay):  
U.W. Ocean., P.G., 1962-67.

*Xeneretmus latifrons*

## Agonidae

Miscellaneous Logs

- 19-PO (south of Fletcher Bay):  
U.W. Ocean., P.O., 1964-65.
- 10-S (Golden Gardens to Meadow Point):  
U.W. Ocean., Hoh, 1963-68.
- 15-PO (south and north of Fletcher Bay): U.W. Ocean., Hoh, 1963-67.
- 2-HC (Lynch Cove):  
U.W. Ocean., Hoh, 1963-67.
- 1-HC (Seabeck):  
U.W. Ocean., Hoh, 1963-67.
- 130-SS (Case Inlet, off Taylor Bay to off Whiteman Cove):  
U.W. Ocean., Hoh, 1963-67.
- 17-SS (Carr Inlet, off Horsehead Bay): U.W. Ocean., Hoh, 1963-67.
- 17-CS (Port Madison):  
U.W. Ocean., Hoh, 1963-68.
- 14-E (Saratoga Pass., off Demock Point):  
U.W. Ocean., Hoh, 1963-67.
- 7-E (Port Gardner Bay):  
U.W. Ocean., Hoh, 1963-67.
- 26-E (Port Susan):  
U.W. Ocean., Hoh, 1963-67.
- 10-E (off Demock Point to off Utsalady):  
U.W. Ocean., Hoh, 1963-67.
- 10-E (Holmes Harbor):  
U.W. Ocean., Hoh, 1963-67.
- 2-E (Utsalady):  
U.W. Ocean., Hoh, S.J., 1966.
- 1-E (Holmes Harbor):  
U.W. Ocean., Hoh, S.J., 1966.
- 1-CS (Port Madison):  
Van Cleve, trap, 1961-65.
- 3-E (Saratoga Pass., west side just south of Penn Cove):  
Van Cleve, trap, 1961-65.
- 1-HC (off Big Beef Harbor):  
Sea Grant, 72026.
- 1-E (east and northeast of Gedney Island):  
NMFS, Streeter, 2/21/73.
- 2-S (off northwest side of West Point): Sea Grant, 1973.
- 1-S (off southwest side of West Point): Sea Grant, 1973.
- 1-S (deep otter trawl: off West Point): Sea Grant, 1973.
- 3-S (southwest of Alki Point):  
Sea Grant, 1973.
- 8-S (deep otter trawl: off southwest of Alki Point): Sea Grant, 1973.
- 2-PO (off south of Fletcher Bay):  
Sea Grant, 73008.
- 7-SS (mid-channel, McLane Cove to Stretch Island):  
Sea Grant, 1973-74.
- 11-HC (mid-channel, off Union):  
Sea Grant, 1973-74.
- 10-HC (mid-channel, off Skokomish Flats): Sea Grant, 1973-74.
- 1-SS (Tatsolo Point):  
Sea Grant, 73059.
- 5-E (Holmes Harbor):  
Van Cleve, trap, 1961-65.



*Xeneretmus triacanthus*

Agonidae

Published Records

- 1-PO (Orchard Point):  
 Jordan and Starks, 1896.  
 1-PS: Kincaid, 1919.  
 1-HC: Schultz and DeLacy, 1935-36.  
 1-SJ: Schultz and DeLacy, 1935-36.  
 1-SJ (San Juan Channel, off Friday  
 Harbor):  
 Wismer and Swanson, 1935.

University of Washington  
Museum Collection

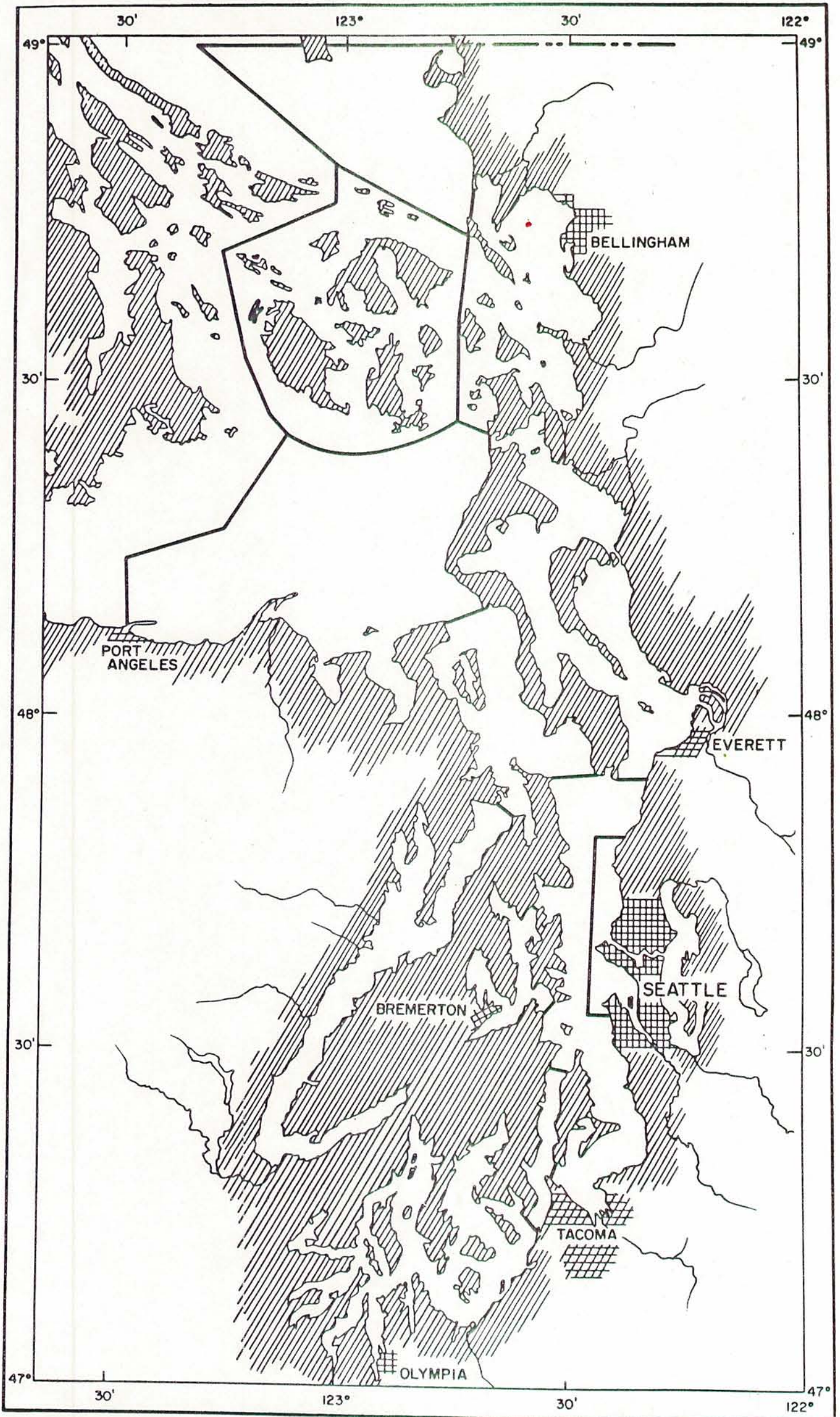
- 1-E (east of Gedney Island): 2556.  
 1-E (off Snohomish River): 2885.  
 1-PS: 3116.  
 1-HC (Brinnon): 16535.

University of Washington Boat Log

- 1-CS (Vashon Island, off Sylvan  
 Beach): 6703A.

Miscellaneous Logs

- 7-S (Duwamish Head to Alki Point):  
 U.W. Ocean., 1964-67.  
 4-S (Meadow Point):  
 U.W. Ocean., 1964-67.  
 1-E (Port Gardner Bay):  
 U.W. Ocean., P.G., 1962-67.  
 1-PO (south of Fletcher Bay):  
 U.W. Ocean., P.O., 1964-65.  
 2-S (Golden Gardens to Meadow  
 Point):  
 U.W. Ocean., Hoh, 1963-68.  
 5-SS (Case Inlet, off Taylor Bay to  
 off Whiteman Cove):  
 U.W. Ocean., Hoh, 1963-67.  
 6-CS (Port Madison):  
 U.W. Ocean., Hoh, 1963-68.  
 7-E (Saratoga Pass., off Demock  
 Point):  
 U.W. Ocean., Hoh, 1963-67.  
 6-E (off Demock Point to Utsalady):  
 U.W. Ocean., Hoh, 1963-67.  
 1-E (Holmes Harbor):  
 U.W. Ocean., Hoh, 1963-67.  
 1-B (Bellingham Bay):  
 U.W. Ocean., Hoh, S.J., 1966.  
 2-E (Holmes Harbor):  
 U.W. Ocean., Hoh, S.J., 1966.  
 1-S (off northwest side of West  
 Point): Sea Grant, 1973.  
 5-S (off southwest side of West  
 Point): Sea Grant, 1973.  
 1-S (deep otter trawl: off West  
 Point): Sea Grant, 1973.  
 3-S (southwest of Alki Point):  
 Sea Grant, 1973.  
 10-S (off southwest of Alki Point):  
 Sea Grant, 1973.

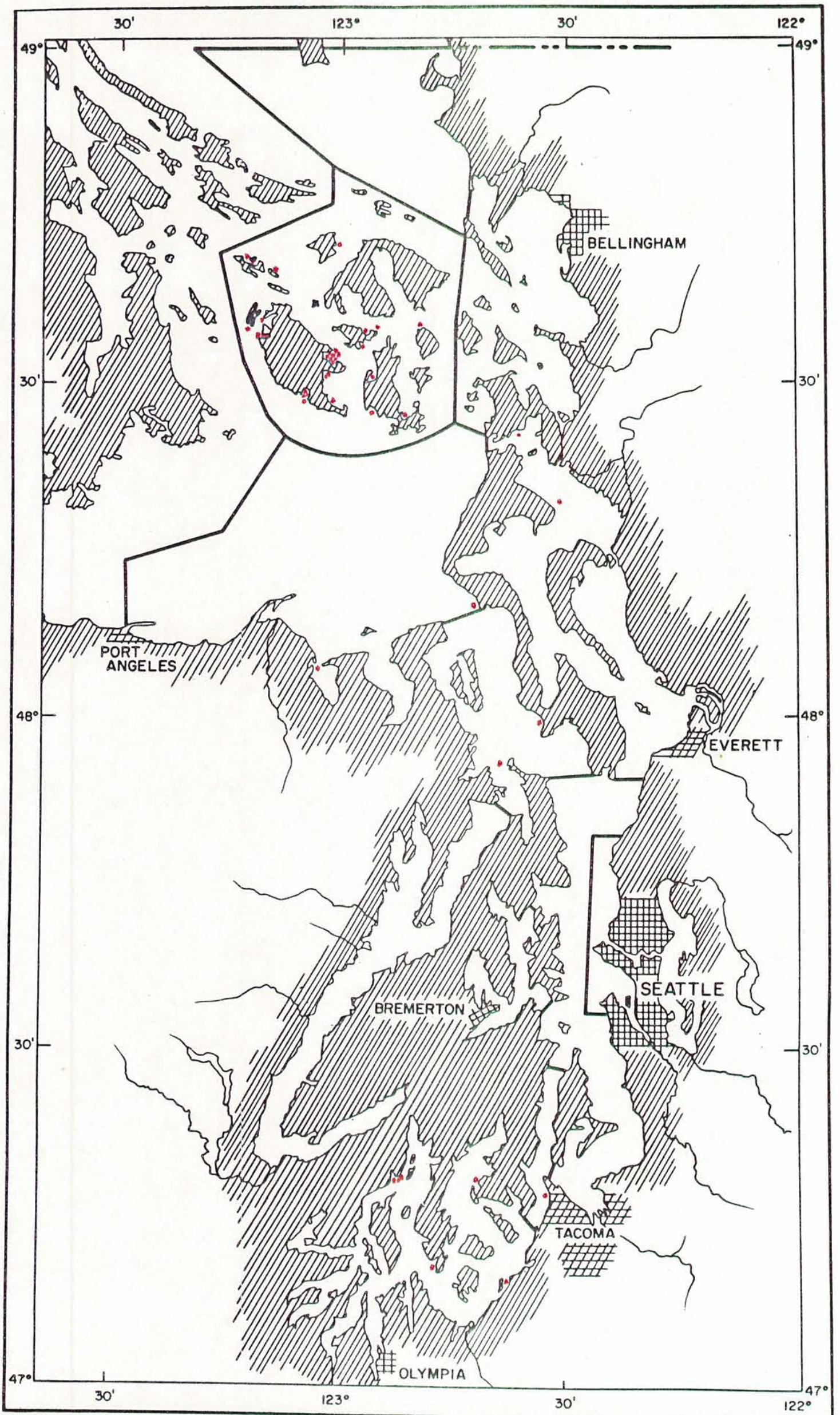


*Careproctus melanurus*

Cyclopteridae

University of Washington  
Museum Collection

1-B (Bellingham Bay): 10787.



*Eumicrotremus orbis*

## Cyclopteridae

Published Records

- 1-PS: Jordan and Starks, 1896.  
 1-SJ: Starks, 1911.  
 1-JF (off Admiralty Head):  
 Evermann and Goldsborough, 1907.  
 1-AI (mouth of Hood Canal):  
 Evermann and Goldsborough, 1907.  
 1-PS: Kincaid, 1919.  
 1-SJ (San Juan Channel, off Friday  
 Harbor):  
 Wismer and Swanson, 1935.  
 1-SJ: Shelford et al., 1935.  
 1-E (Skagit and Similk Bays):  
 Stober and Salo, 1970a.
- 1-SS (northwest of Devils Head):  
 Jerry Ward, personal  
 communication, 1973.  
 2-SJ (Mitchell Bay): Dave Chase,  
 personal communication, 1964.  
 3-SS (McLane Cove toward Stretch  
 Island): Sea Grant, 1973.  
 1-SS (Cormorant Pass.):  
 Sea Grant, 73059.

University of Washington  
Museum Collection

- 4-SJ (Friday Harbor):  
 269; 2188; 2204; 4961.  
 1-SJ (Peavine Pass.): 1098.  
 1-SJ (near Orcas Island): 1316.  
 1-SJ (Griffin Bay): 1764.  
 1-SJ (Davis Bay): 2167.  
 1-SJ (Blind Bay): 2246.  
 1-SJ (Harney Channel): 2259.  
 1-E (near Dewey): 4520.  
 1-CP (near Tacoma): 5116.  
 1-SJ (east of Waldron Island):  
 14758 (also Friday Harbor log,  
 7/10/52-3 and boat 5220L).  
 1-SJ (False Bay): 14759.  
 1-SJ (Lopez Island): 16551.

Friday Harbor Laboratory Log

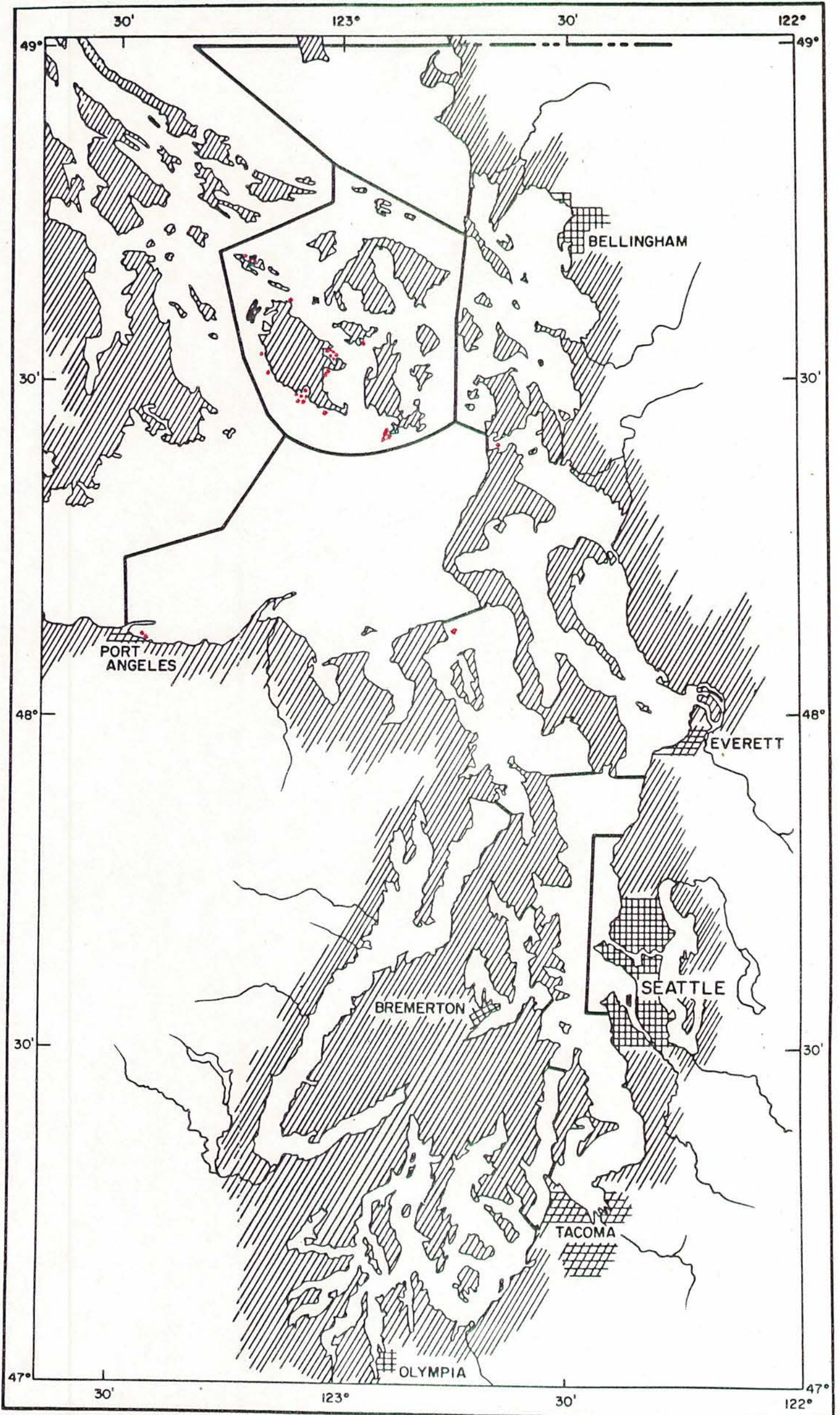
- 1-SJ (White Point, San Juan Island):  
 7/19/51-1.  
 3-SJ (False Bay):  
 8/4/52-1,2; 8/5/60.  
 1-SJ (north side of Johns Island,  
 second bay): 8/19/52-2.  
 1-SJ (Friday Harbor): 6/21/55-1.  
 1-SJ (Fisherman Bay): 6/24/55-1.  
 1-SJ (Squaw Bay): 8/1/55.  
 2-SJ (south of Satellite Island):  
 8/15/55-1,2.  
 1-SJ (Mud Bay): 8/15/55-3.  
 1-SJ (Prevost Harbor): 7/10/50-4.  
 1-SJ (Open Bay): 7/31/50-4.  
 1-SJ (Friday Harbor lab): 8/4/60-1.  
 1-SJ (Mitchell Bay): 8/16/60-1.  
 2-SJ (Argyle Bay): 7/15/63; 7/8/67.  
 1-SJ (Friday Harbor lab, night  
 night): 1969.

University of Washington Boat Log

- 1-SS (Carr Inlet, east of Cutts  
 Island): 5037D.

Miscellaneous Logs

- 1-JF (Sequim Bay):  
 Battelle, 1967-69.  
 1-AI (beach seine: Mutiny Bay launch  
 ramp): Sea Grant, 72033.



*Liparis callyodon*

Cyclopteridae

Published Records

- 1-JF (Port Angeles):  
Jordan and Starks, 1896.  
1-SJ: Starks, 1911.  
1-AI (Port Townsend): Burke, 1930.  
1-E (Deception Pass.):  
Schultz and DeLacy, 1935-36.

University of Washington  
Museum Collection

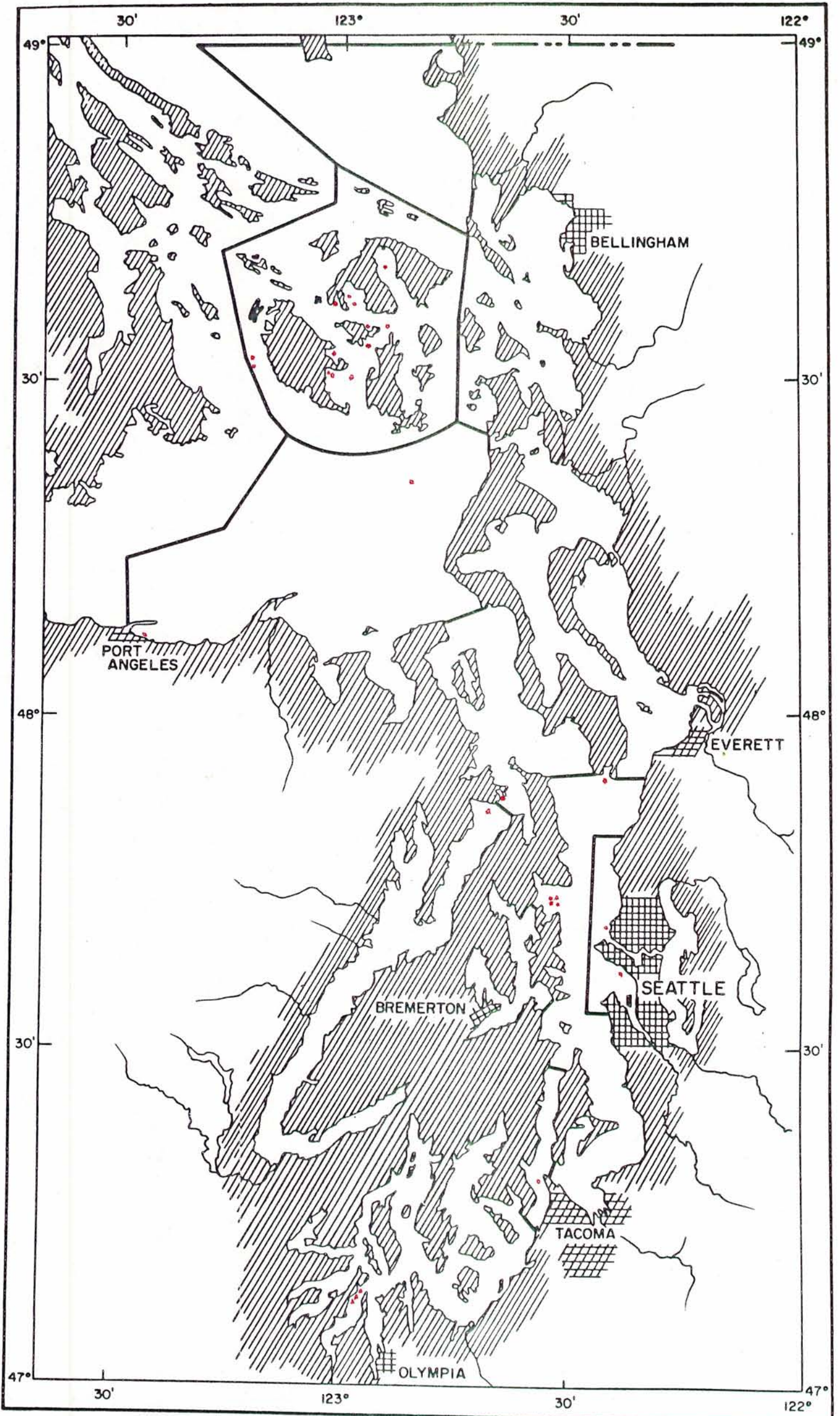
- 4-SJ (Friday Harbor):  
1051; 2100; 14773; 14787.  
1-SJ (False Bay): 1274.  
2-SJ: 1350; 3541.  
1-SJ (Kanaka Bay): 10435.  
1-SJ (Prevost Harbor): 10455 (also  
Friday Harbor log, 8/19/52).

Friday Harbor Laboratory Log

- 1-SJ (American Camp): 7/6/52.  
3-SJ (Iceberg Point tidepool):  
7/22/52-3; 8/4/55-2; 8/22/60-1.  
2-SJ (Friday Harbor lab):  
7/30/52; 8/1/52.  
1-SJ (Squaw Bay): 8/1/55.  
2-SJ (south of Satellite Island):  
8/15/55-1,2.  
3-SJ (False Bay):  
7/24/60; 8/5/60; 6/29/61.  
2-SJ (Argyle Bay):  
8/11/60-4; 7/12/61-4.  
1-SJ (Kanaka Bay): 8/21/60.  
1-SJ (Iceberg Point): 6/28/61-2.  
1-SJ (Smallpox Bay): 7/13/61.  
1-SJ (Deadman Bay): 6/22/63.  
1-SJ (Limestone Point): 6/23/63.

Miscellaneous Logs

- 1-JF (beach seine: Port Angeles  
embayment):  
Peninsula College, 1971.



*Liparis cyclopus*

## Cyclopteridae

Published Records

- 1-S (Seattle):  
 Jordan and Starks, 1896.  
 1-SJ: Starks, 1911.  
 1-JF (Port Angeles): Burke, 1930.

University of Washington  
Museum Collection

- 3-SJ: 1197; 14798; 5390.  
 1-SJ (Deer Harbor): 1227.  
 1-SJ (off Flat Point): 1343.  
 2-SJ (West Sound): 2197; 2228.  
 1-SJ (Blind Bay): 2247.  
 1-SJ (off Brown Island): 2997.  
 1-SJ (East Sound): 6208.  
 1-AI (Bywater Bay): 14679.  
 1-CP (Point Defiance): 14781.  
 1-JF (one mile north of Smith  
 Island): 14794.  
 1-CS (off Cultus Bay):  
 5925 (also boat 5032A).  
 1-S (beach seine: Golden Gardens):  
 16271.  
 1-SJ (San Juan Channel): 1325.  
 1-SJ (off Deadman Bay, near  
 international line): 11680.  
 1-SJ (off Bellevue Point, near  
 international line): 16416.  
 1-SJ: 16418.

Friday Harbor Laboratory Log

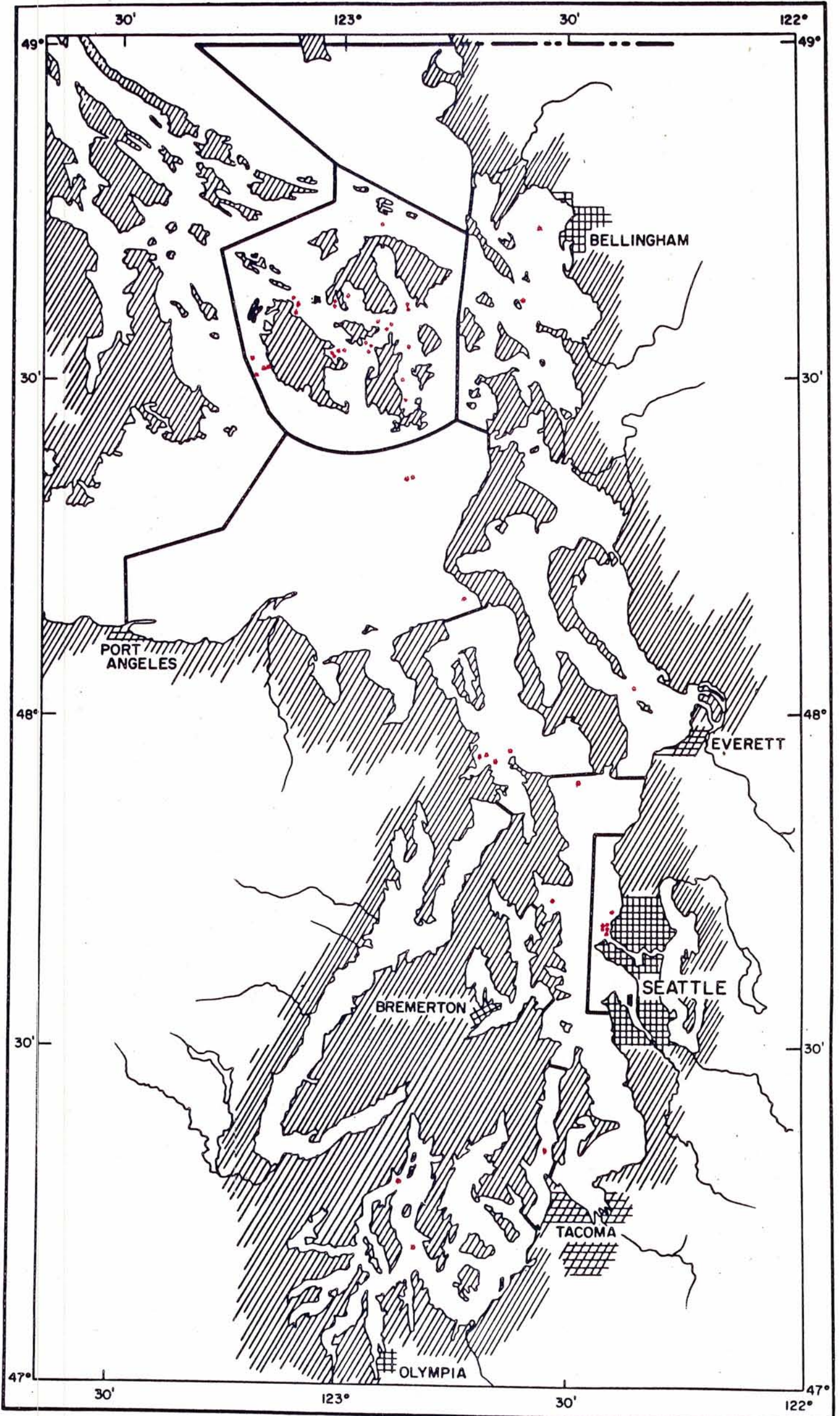
- 1-SJ (Upright Head): 8/3/60.  
 2-SJ (Argyle Bay):  
 8/11/60-4; 7/15/63.

University of Washington Boat Log

- 1-HC (off Sisters buoy): 499C.

Miscellaneous Logs

- 4-CS (Port Madison):  
 Van Cleve, trap, 1961-65.  
 3-SS (Eld Inlet entrance):  
 Van Cleve, trap, 1961-65.



*Liparis dennyi*

## Cyclopteridae

Published Records

- 1-JF (off Ebeys Landing):  
Evermann and Goldsborough, 1907  
(as corrected by Burke, 1930).  
2-AI (north of Tala Point; mouth of  
Hood Canal):  
Evermann and Goldsborough, 1907  
(as corrected by Burke, 1930).  
1-SJ: Burke, 1930.  
1-AI: Jordan and Starks, 1896.  
1-AI (Port Ludlow): Starks, 1896b.  
1-SJ: Gilbert and Thompson, 1905.  
1-SJ: Starks, 1911.  
1-SJ: Shelford et al., 1935.

University of Washington  
Museum Collection

- 2-SJ (Deer Harbor): 1228; 1284.  
2-SJ (near Olga): 1283; 1207.  
1-SJ (northeast side of San Juan  
Island): 1295.  
2-SJ (Lopez Island to Blakely  
Island): 1304; 1307.  
3-SJ (Friday Harbor):  
1624; 2101; 2203.  
2-SJ (Flat Point): 1770; 2273.  
2-SJ: 5390; 1215.  
1-SJ (west of Ran Island):  
5832 and 5834 (also boat 491P).  
2-JF (one mile north of Smith  
Island): 14736; 14767.  
1-SJ (north of Orcas Island):  
14779.  
1-S (off Carkeek Park):  
14795 (also boat 5039B).  
1-AI (Foulweather Bluff): 3041.  
1-SJ (O'Neal Island): 1772.  
1-E (Saratoga Pass. to Port Susan):  
2928.  
1-CP (Colvos Pass.): 14786.  
1-CS (Possession Point to Point No  
Point): 5573.  
1-B (east northeast of Vendovi  
Island): 6057.  
1-S (off Golden Gardens): 8508.  
1-S (beach seine: Golden Gardens):  
14797.  
1-SJ (off Bellevue Point, near  
international line): 16417.  
1-SJ (Lime Kiln): 1114.  
1-SJ (Flat Point to Canoe Island):  
1771.  
1-SJ (West Sound): 2227.  
1-SJ (Harney Channel): 2256.  
1-SJ (off Brown Island): 2993.  
1-SJ (off Deadman Bay, near  
international line): 11680.  
1-SJ (Upright and vicinity): 14124.

Friday Harbor Laboratory Log

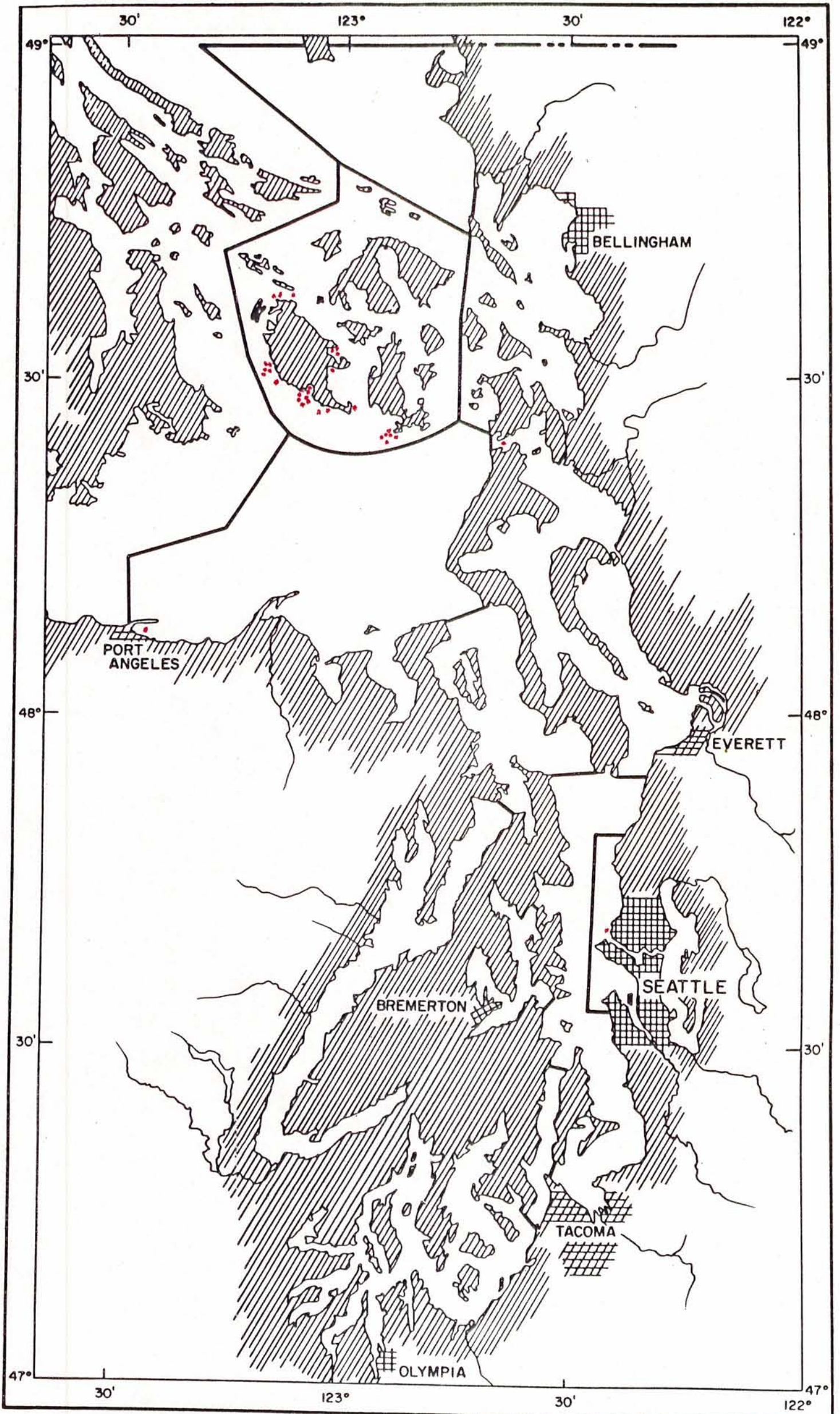
- 1-SJ (Mineral Point): 8/25/55-3.  
1-SJ (Upright Head): 8/3/60.  
1-SJ (Lopez Sound): 8/22/60-4.  
1-SJ (Deadman Bay): 6/22/63.

University of Washington Boat Log

- 2-S (beach seine: Golden Gardens):  
5324E; 6518B.

Miscellaneous Logs

- 1-CS (Port Madison):  
Van Cleve, trap, 1961-65.  
1-S (Golden Gardens to Meadow  
Point):  
U.W. Ocean., Hoh, 1963-68.  
1-SS (Case Inlet, off Taylor Bay to  
off Whiteman Cove):  
U.W. Ocean., Hoh, 1963-67.  
1-B (Bellingham Bay, mid-channel,  
off Nooksack Flats):  
Sea Grant, 72035.  
1-SS (mid-channel, McLane Cove to  
Stretch Island):  
Sea Grant, 1973.



*Liparis florae*

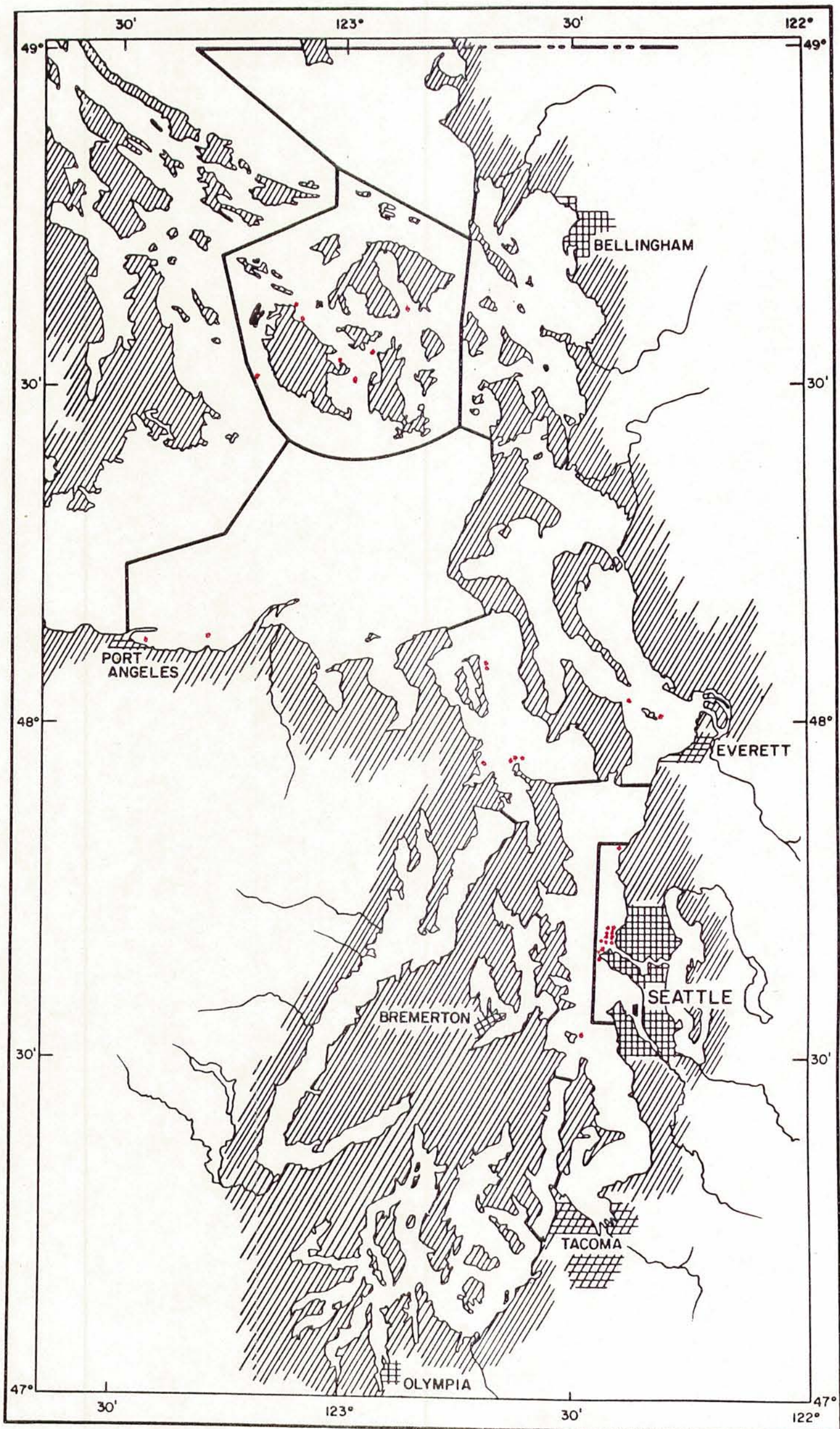
Cyclopteridae

University of Washington  
Museum Collection

- 1-E (Deception Pass.): 168.  
 1-SJ (Lime Kiln): 1034.  
 1-SJ (two miles south of Lime Kiln):  
 1064.  
 3-SJ (Kanaka Bay):  
 1081; 1153; 1253.  
 2-SJ (False Bay): 1273; 6201.  
 1-SJ (False Bay reef): 1486.  
 1-SJ (Friday Harbor): 3705.  
 1-S (Golden Gardens): 14772.  
 2-SJ (Iceberg Point):  
 14790; 17981 (also Friday Harbor  
 log, 7/18/63-2).  
 1-SJ (Hannah Heights): 17992 (also  
 Friday Harbor log, 8/3/63).  
 1-SJ (point east of Eagle Cove):  
 17410 (also Friday Harbor log,  
 8/5/63).  
 1-JF (Port Angeles): 19612.

Friday Harbor Laboratory Log

- 2-SJ (Friday Harbor lab):  
 8/18/55; 7/17/69-2.  
 1-SJ (west of Goose Island):  
 7/13/50-5.  
 1-SJ (Iceberg Point tidepool):  
 8/22/60-1.  
 4-SJ (Deadman Bay): 6/22/63;  
 8/2/63; 7/3/67; 7/11/67-1.  
 1-SJ (Limestone Point): 6/23/63.  
 1-SJ (Argyle Bay): 7/15/63.  
 3-SJ (Iceberg Point):  
 7/19/63-2; 7/7/67; 6/30/69-5.  
 1-SJ (Hannah Heights): 7/6/67.  
 1-SJ (Eagle Point): 7/5/67.  
 2-SJ (False Bay):  
 7/18/67; 7/1/69-4.



*Liparis fucensis*

## Cyclopteridae

Published Records

- 1-JF (beach seine: Port Angeles):  
 Gilbert, 1895.  
 1-AI (Port Ludlow): Starks, 1896b.  
 1-SJ (near Friday Harbor):  
 Powers, 1921.  
 1-AI (Foulweather Bluff):  
 Hart, 1935.

University of Washington  
Museum Collection

- 1-SJ (San Juan Channel): 1237.  
 1-SJ (East Sound entrance): 1292.  
 1-SJ (off Flat Point): 1348.  
 1-SJ (Rocky Point, San Juan Island):  
 2211.  
 1-E (east of Gedney Island): 2576.  
 1-E (Saratoga Pass., Sandy Point):  
 2666.  
 2-AI (Foulweather Bluff):  
 4847; 5117.  
 1-JF (off Green Point, 15 fathoms):  
 4955.  
 1-S (Edmonds Beach): 5452.  
 1-S (off Golden Gardens):  
 5884 (also boat 5029B).  
 1-S (off West Point):  
 8119 (also boat 5103I).  
 1-S (Golden Gardens): 14765.  
 1-CS (off east end of Blake Island):  
 14789.  
 1-S (beach seine: Golden Gardens):  
 16270.  
 1-SJ (off Deadman Bay, near  
 international line): 11680.

Friday Harbor Laboratory Log

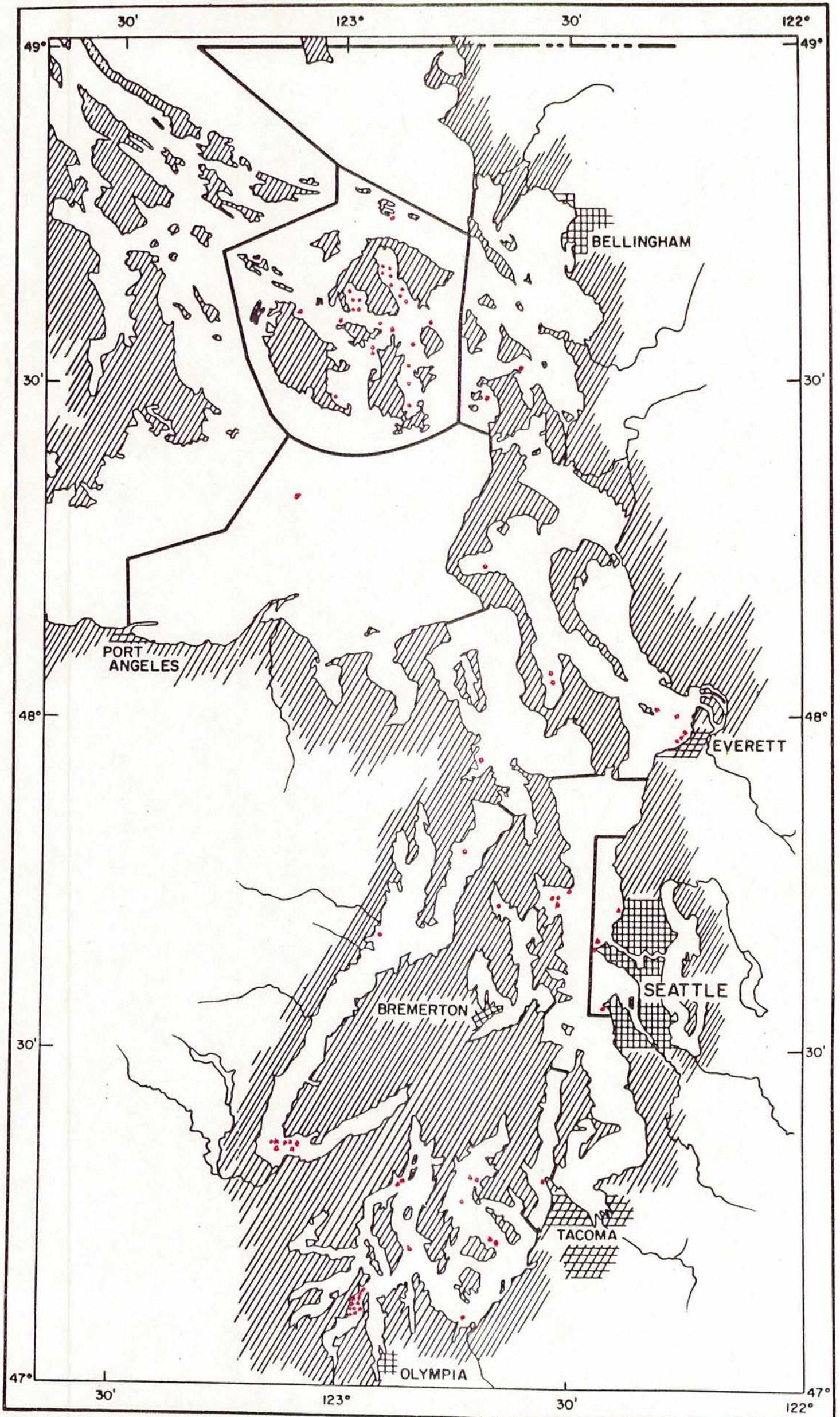
- 1-SJ (off Mineral Point):  
 8/25/55-3.

University of Washington Boat Log

- 2-S (off Golden Gardens):  
 5029B; 5131C.  
 4-S (beach seine: Golden Gardens):  
 5047A; 5134A; 5214F; 6513A.  
 2-AI (training cruise area: east of  
 north Marrowstone Island):  
 6603J; 6614J.

Miscellaneous Logs

- 1-S (off northwest side of West  
 Point): Sea Grant, 1973.  
 1-S (deep otter trawl: off West  
 Point): Sea Grant, 1973.



*Liparis pulchellus*

## Cyclopteridae

Published Records

- 1-AI (Port Ludlow): Starks, 1896b.  
 1-PS: Jordan and Starks, 1896.  
 1-SJ: Starks, 1911.  
 1-SJ: Shelford et al., 1935.  
 1-E (Coupeville): Smith, 1936.  
 1-CS (beach seine: south side of Point Jefferson): Kendall, 1966.

University of Washington  
 Museum Collection

- 1-B (Anacortes): 61.  
 1-SJ (near Peavine Pass.): 1202.  
 1-SJ (between Lopez Island and Blakely Island): 1305.  
 1-SJ (near Orcas Island): 1321.  
 1-HC (Brinnon): 1346.  
 2-SJ (Flat Point): 2084; 2218.  
 1-SJ (Rocky Bay): 2146.  
 1-SJ (Griffin Bay): 2160.  
 1-JF (Hein Bank): 2221.  
 3-SJ (West Sound): 2229; 8204; 19652.  
 1-SJ (Wasp Pass.): 1768.  
 1-E (east of Gedney Island): 2575.  
 1-E (off Snohomish River): 2621.  
 1-B (Burrows Bay): 4177.  
 1-S (Carkeek Park): 5566.  
 1-CS (off Indianola): 5889 (also boat 3/25/49-3).  
 1-PO (Liberty Bay): 14785.  
 1-HC (off Thorndike Bay): 8203 (also boat 499J).  
 1-CP (Point Defiance Beach): 14776.  
 1-SJ (west of Ram Island): 5833 (also boat 491P).  
 1-SJ (Sucia Island): 1769.  
 1-SJ (Harney Channel): 2260.  
 5-SJ (East Sound): 2292; 14775 (also Friday Harbor log, 8/11/52); 19656 (also NIH, 1964-66); 19649; 19669.  
 1-SJ (south of Spencer Spit): 6039.  
 1-GS (Point Roberts): 6118.

Friday Harbor Laboratory Log

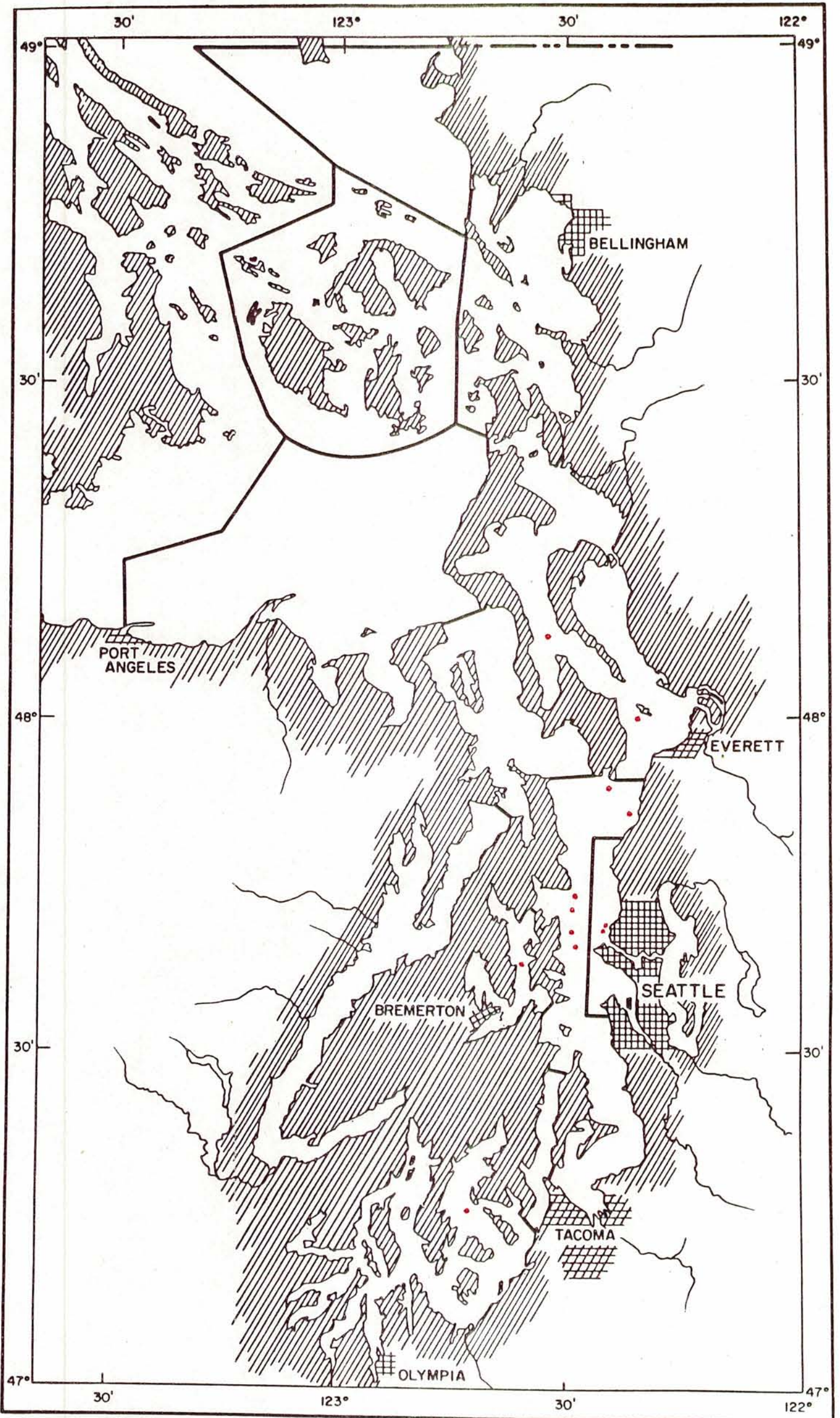
- 1-SJ (East Sound): 8/11/52.  
 1-SJ (Upright Head): 8/3/60.  
 1-SJ (Lopez Sound): 8/22/60-4.  
 2-SJ (West Sound): 8/4/61-1; 6/20/69-2.

University of Washington Boat Log

- 1-SS (Carr Inlet, east of Cutts Island): 5037D.  
 1-SS (Carr Inlet, off Gertrude Island): 5046D.  
 1-CS (Port Madison): 5048B.  
 1-SS (mouth of Carr Inlet, mid-channel, west of Gibson Point): 5104C.  
 1-SS (Carr Inlet, west of Green Point): 5104S.

Miscellaneous Logs

- 2-E (Port Gardner Bay): U.W. Ocean., 1962-67.  
 1-SS (Case Inlet, off Taylor Bay to off Whiteman Cove): U.W. Ocean., Hoh, 1963-67.  
 1-E (Everett Harbor): NMFS Cobb, 1/20/61  
 1-CS (Port Madison): Van Cleve, trap, 1961-65.  
 11-SS (Eld Inlet entrance): Van Cleve, trap, 1961-65.  
 1-SS (off Nisqually River-McAllister Creek Flats): Sea Grant, 72034.  
 1-S (beach seine: north side of West Point): Sea Grant, 1973.  
 1-S (deep otter trawl: off West Point): Sea Grant, 1973.  
 1-S (southwest of Alki Point): Sea Grant, 1973.  
 2-SS (mid-channel McLane Cove to Stretch Island): Sea Grant, 1973-74.  
 1-HC (off Union): Sea Grant, 1973.  
 3-HC (mid-channel, off Union): Sea Grant, 1973.  
 1-HC (off Skokomish Flats): Sea Grant, 1973.  
 2-HC (mid-channel, off Skokomish River Delta): Sea Grant, 1973.



*Nectoliparis pelagicus*

Cyclopteridae

University of Washington  
Museum Collection

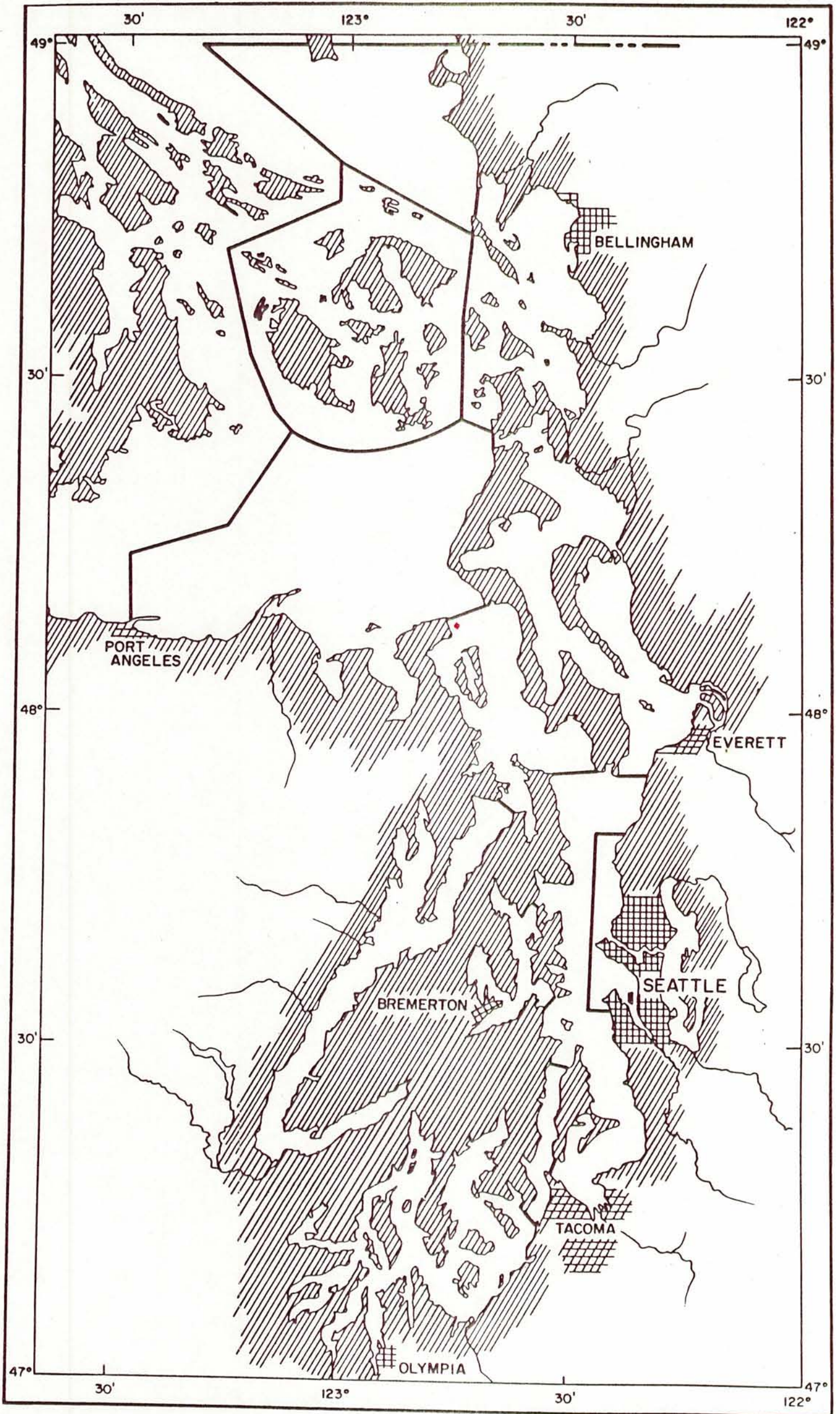
- 1-CS (off southwest of Norma Beach):  
19184 (also NMFS, Cobb 75).  
1-E (off Gedney Island): 19185.  
1-S (off Golden Gardens):  
19166 (also NMFS, Cobb 75).  
1-E (Saratoga Pass., north of Holmes  
Harbor): 19167.  
1-S (off Golden Gardens): 8509.

University of Washington Boat Log

- 1-CS (training cruise area: mid-  
channel, Skiff Point to West  
Point): 7213B.

Miscellaneous Logs

- 3-CS (Skiff Point to Point  
Jefferson): U.W. Ocean., herring  
trawl, 1968-69.  
1-SS (mouth of Carr Inlet): U.W.  
Ocean., herring trawl, 1968-69.  
1-PO (south of Fletcher Bay): U.W.  
Ocean., herring trawl, 1968-69.  
1-CS (south of Possession Point):  
NMFS, Cobb, 2/28/73.

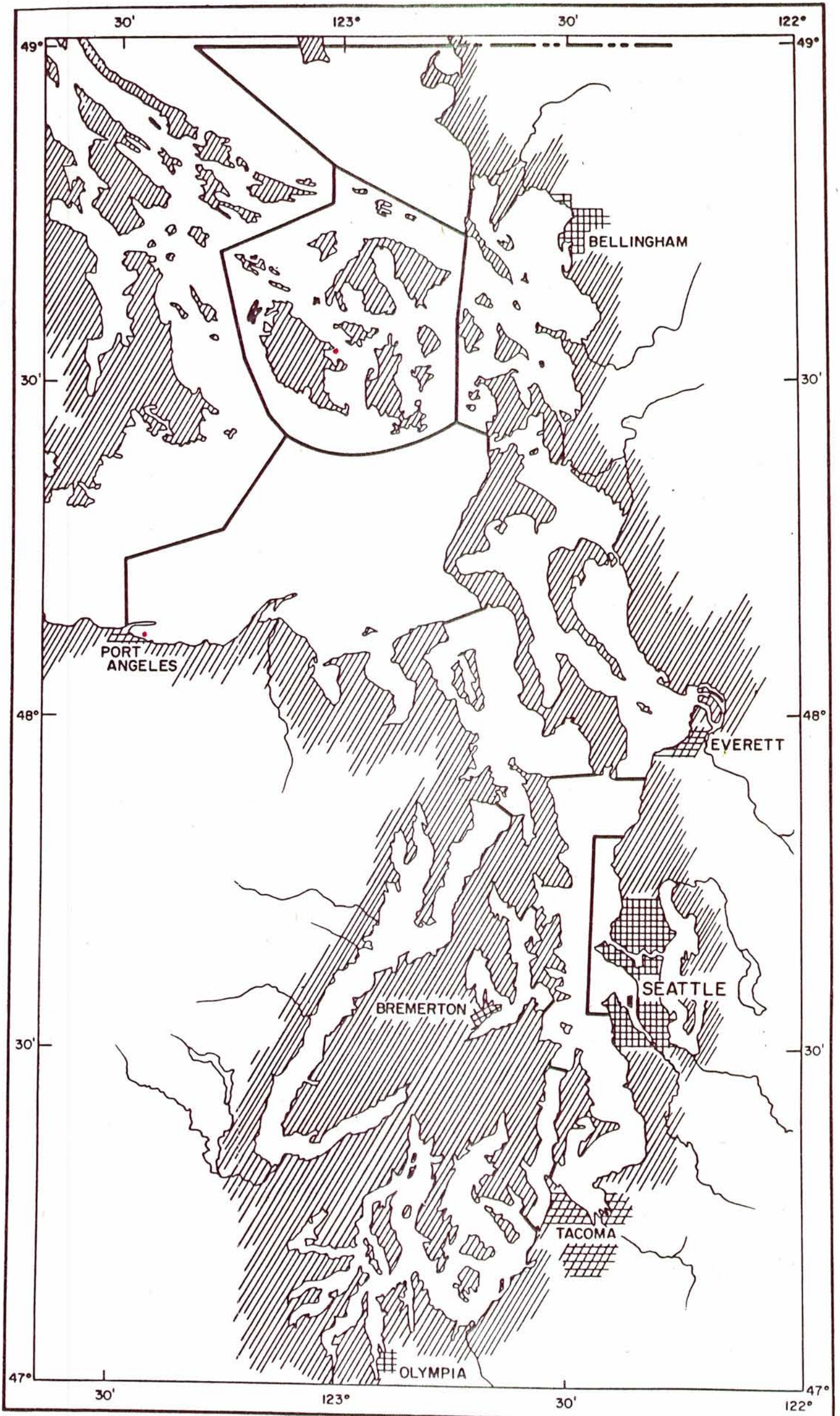


*Polyperc. beringiana*

Cyclopteridae

Published Records

1-AI (Port Townsend): Burke, 1930.



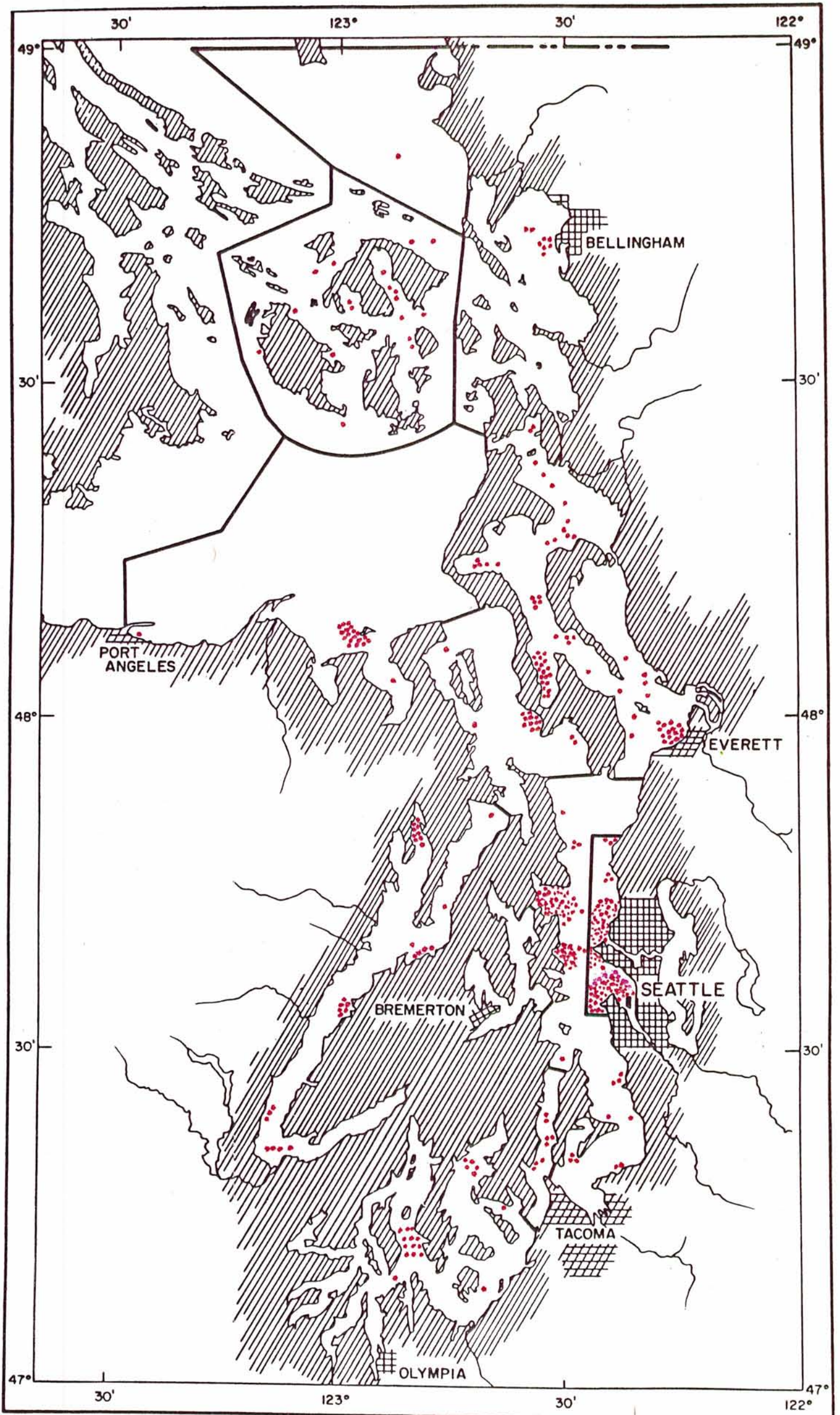
*Polypera greeni*

Cyclopteridae

Published Records

1-PS: Kincaid, 1919.

University of Washington  
Museum Collection1-SJ (Friday Harbor lab dock):  
10441.Miscellaneous Logs1-JF (beach seine: Port Angeles  
embayment):  
Peninsula College, 1971.



*Citharichthys sordidus*

## Bothidae

Published Records

- 1-PS: Jordan and Gilbert, 1882.  
 1-JF (beach seine: Port Angeles):  
 Gilbert, 1895.  
 1-PS: Kincaid, 1919.  
 1-GS: Smith, 1936.  
 3-E (Coupeville): Smith, 1936.  
 1-SS (Hale Pass.): Smith, 1936.  
 2-B (Bellingham Bay): Smith, 1936.  
 1-SJ (Obstruction Island):  
 Smith, 1937.  
 3-HC (Hoodsport): Smith, 1937.  
 2-E (Columbia Beach; Gedney Island):  
 Smith, 1937.  
 1-SS (Anderson Island):  
 Smith, 1937.  
 1-CS (north of Point Pully):  
 Smith, 1937.  
 2-E (Skagit and Similk Bays):  
 Stober and Salo, 1970b.  
 1-E (Similk Bay):  
 Stober and Salo, 1970a.  
 36-S (Duwamish Head): Salo, 1969.  
 1-E (Port Gardner Bay): Salo, 1969.  
 2-E (Skagit Bay): Salo, 1969.  
 1-S (Seattle Harbor):  
 Townsend, 1935.  
 2-E (Saratoga Pass.; Utsalady):  
 Townsend, 1935.  
 2-SJ (Blakely Island; San Juan  
 Island): Townsend, 1935.  
 2-CS (Dumas Bay): Miller, 1971b  
 (also NIH, 71105 and 71106).  
 2-CS (Seahurst County Park):  
 Miller, 1971a (also NIH, 71101  
 and boat 7113).  
 4-HC (Anderson Cove): Chew, 1970.

University of Washington  
Museum Collection

- 1-SJ (Friday Harbor): 859.  
 1-E (Utsalady): 864.  
 1-SJ (Lopez Island to Blakely  
 Island): 1310.  
 1-SJ (San Juan Island): 1429.  
 1-PS: 1865.  
 1-E (Saratoga Pass., Camano Head):  
 2541.  
 1-S (Seattle Harbor): 3088.  
 1-E (Holmes Harbor): 3686.  
 2-S (North Beach): 4496; 4629.  
 1-S (beach seine: spit near Ballard  
 Locks): 4587.  
 1-CP (south end of West Pass.):  
 5658 (also boat 7/21/49-1).  
 1-CP (off Camp Sealth):  
 5821 (also boat 5009F).  
 1-AI (Oak Bay, north of Olele  
 Point): 5823 (also boat 5009C).  
 2-S (off Golden Gardens):  
 5966 (also boat 5007C); 6017  
 (also boat 494B).  
 1-S (Richmond Beach): 11575.  
 1-E (Holmes Harbor, off Dines  
 Point): 6145.

- 1-E (off Mission Bar):  
 5992 (also boat 5023F).  
 1-S (beach seine: south of Edmonds):  
 10366.  
 1-E (Port Susan, off Spee-Bi-Dah):  
 14816 (also boat 5023D).  
 1-HC (off Sisters light buoy):  
 6113.  
 1-SJ (off White Rock): 14849.

Friday Harbor Laboratory Log

- 1-SJ (off northwest of Barnes  
 Island):  
 6/20/50-3 (also boat 5033J).  
 1-SJ (Salmon Banks): 7/7/52-3.  
 2-SJ (East Sound):  
 8/11/52; 7/26/60.  
 1-SJ (Presidents Channel): 8/20/60.  
 2-SJ (West Sound):  
 6/26/61; 6/20/69-2.  
 1-SJ (Smallpox Bay): 7/13/61.  
 1-SJ (Upright Head to Olga):  
 8/1/60-2.

University of Washington Boat Log

- 1-SJ (off Raccoon Point toward  
 Barnes Island): 491F.  
 1-SJ (training cruise area: East  
 Sound, north of Rosario Point):  
 6614H.  
 1-B (Bellingham Bay): 6822G.  
 5-B (Bellingham Bay, training cruise  
 area, southwest of Post Point):  
 6603G; 6620G; 7118G; 7010G;  
 7017G.1.  
 1-E (off Tulalip Bay): 7/1/49-1.  
 1-E (Penn Cove mouth, off Long Point  
 to off Snatelum Point): 5213A.  
 6-E (Holmes Harbor, south of  
 Classic):  
 5234E; 5307P; 5312B,C; 5316D,E.  
 11-E (Holmes Harbor):  
 5305L,M; 5327A,B; 5405A,D,F;  
 5418C; 5420B,C; 5604D.  
 1-E (Holmes Harbor, Rocky Point to  
 Dines Point): 5307K.  
 1-E (Penn Cove, off Coupeville to  
 Lovejoy Point): 5316I.  
 4-E (Saratoga Pass., Onamac Point to  
 Indian Beach):  
 5321L; 5405L,N; 5418L.  
 1-E (Holmes Harbor, Dines Point to  
 Classic): 5312J.  
 3-E (Elger Bay): 5321N; 5418I,J.  
 1-E (Saratoga Pass., off Saratoga to  
 Langley): 5321O.  
 1-E (Saratoga Pass., off Cama Beach  
 to Lowell Point): 5712D.  
 8-HC (Dabob Bay, Broad Spit to Long  
 Spit): 6629A; 7702D,F; 6804G,H;  
 7202D,H,I.  
 2-HC (Anderson Cove): 7009B,D.

*Citharichthys sordidus*

## Bothidae

University of Washington Boat Log

- 11-CS (Port Madison):  
1/22/49/2,4,5; 3/25/49-3;  
6/30/49; 492A; 5043A; 5122A;  
5812A; 5932A; 6204B.
- 3-CS (mouth of Quartermaster Harbor): 5042A; 5104B; 5115H.
- 1-CS (off Port Madison): 5043B.
- 1-CS (Tramp Harbor): 5104A.
- 1-CS (north of Des Moines): 5224A.
- 5-CS (Port Madison, off Agate Pass.): 5232A; 5236A; 5302AA; 5310.2F; 5317C.
- 1-CS (west of Point Monroe): 5315D.
- 1-CS (off Fay Bainbridge State Park): 5805A.
- 4-CS (east of Point Monroe): 5805C; 5813A,B,C.
- 1-CS (mid-channel, Meadow Point to Port Madison): 5911B.
- 1-CS (training cruise area: mid-channel, Skiff Point to West Point): 7308B.
- 24-CS (Murden Cove): 6610A,C,D; 6616; 6710A; 6713C,D,G,H; 6812D, E; 6818A,B,C; 6819X; 6906B,D,E; 6912; 7008A; 7108A,B,C,D.
- 1-CS (Port Madison, trap): 6213-3.
- 3-CS (off Murden Cove): 6710A2,B2,C2.
- 1-CS (Vashon Island, off Sylvan Beach): 6703A.
- 1-CS (off West Point): 7017Y.
- 8-PO (off Fletcher Bay to south of Battle Point and Brownsville): 5230F; 5232C; 5235P; 5317A; 6016B5; 6111A; 6205D2; 6507K.
- 1-PO (off Manzanita to Seabold): 5310.5B.
- 1-PO (Agate Pass., buoy N4 to N6): 5310.5F.
- 1-PO (off south of Fletcher Bay): 5413D.
- 5-PO (most off Fletcher Bay): 6203B; 6204A; 6214; 7107A,B.
- 1-PO (south of Agate Pass. Bridge): 6711A.
- 9-S (beach seine: Golden Gardens to Meadow Point): 5007D; 5015A; 5018A; 5032.1A; 5215B; 5914A; 5925B; 6513A; 6518B.
- 11-S (off Meadow Point to Carkeek Park): 5020A; 5039E; 5041B; 5203A; 5211B,C; 5212B,E,F; 5216A; 5233A.
- 69-S (off Golden Gardens to Meadow Point): 491A; 492F; 493B; 494C, E; 495D; 496A,C; 498B; 4910A; 5009L; 5014C; 5017C; 5028A,B,C; 5029B,C; 5034B,D; 5039D; 5110B,C; 5112B,C; 5119C,D,G,H; 5129C; 5131C; 5132A; 5203C,D; 5210A,C; 5314C; 5324C; 5329C,D; 5512E; 5516C; 5521A; 5607B; 5702AN; 5704E; 5707J,K; 5907B,C,D; 5911A; 5920A,B,E,F; 5924C; 6010C; 6018A; 6112A,B,C; 6114A; 6206B; 6311A,D; 6506A,C; 6510C.
- 2-S (off Meadow Point to Carkeek Park): 5606A; 6414B.
- 1-S (Alki Point to Duwamish Head): 5027A.
- 1-S (off Four-Mile Rock to Pier 91): 5027C.
- 1-S (south of West Point to off Four-Mile Rock): 5027D.
- 2-S (off Edmonds): 6119R,T.
- 1-S (beach seine: north side of West Point): 7311C.
- 1-S (off West Point sewer outfall): 6718-6.
- 2-CP (off Camp Sealth): 5104CC,DD.
- 1-CP (off north of Sandford Point): 7/18/49-1.
- 1-CP (off Paradise Cove to Point Sandford): 5126N.
- 3-SS (Carr Inlet, off Glen Cove): 5101E; 51040; 5201A.
- 2-SS (off Cutts Island): 5104K,AA.
- 1-SS (Dana Pass.): 5201J.

Miscellaneous Logs

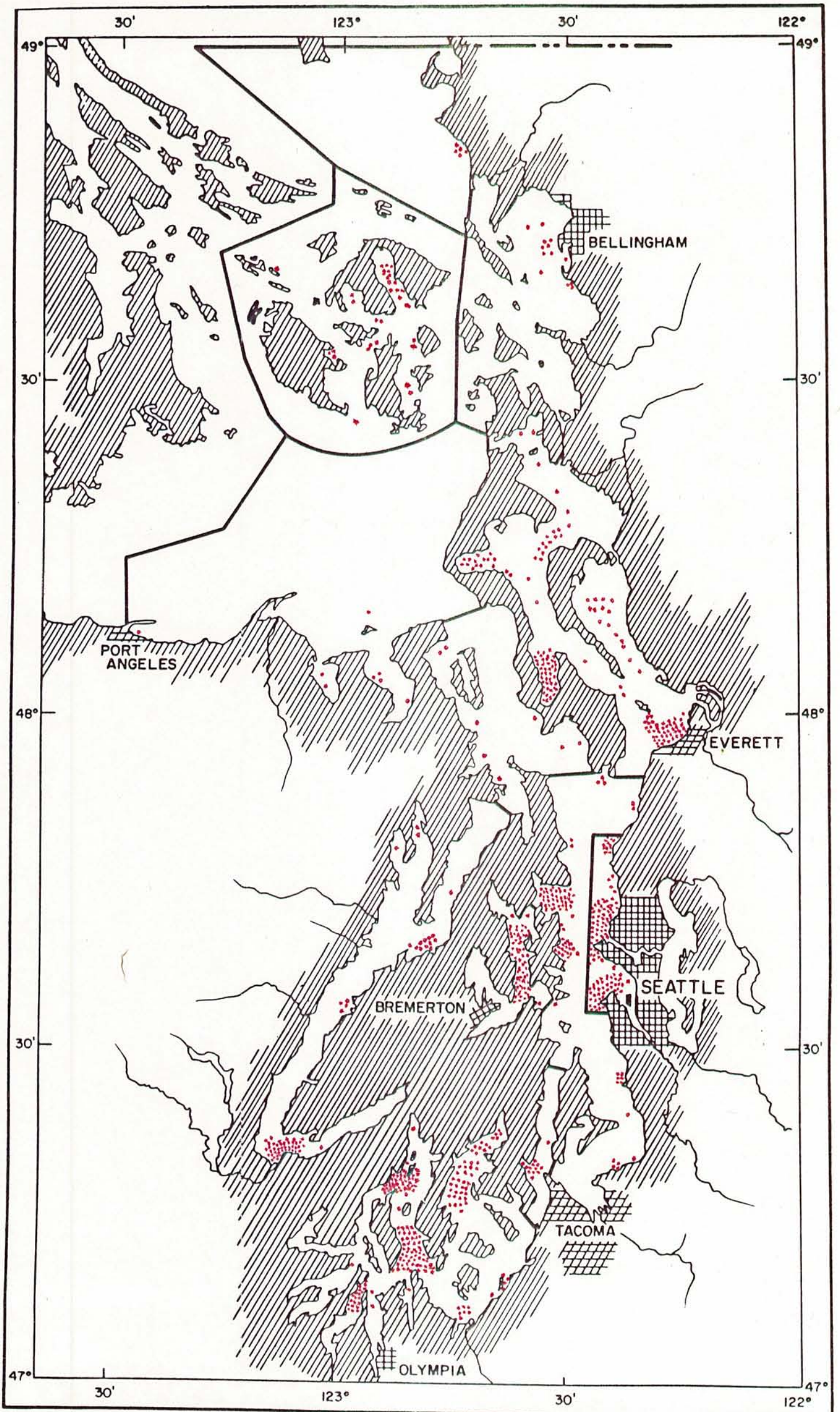
- 2-E (Skagit and Similk Bays): WSDF, Sport Fish., 1965-70.
- 2-E (Everett): WSDF, Sport Fish., 1965-70.
- 4-S (Elliott Bay): WSDF, Sport Fish., 1965-70.
- 21+-HC: WSDF, Sport Fish., 1965-70.
- 50+-S (Duwamish Head to Alki Point): U.W. Ocean., 1964-67.
- 11-E (Port Gardner Bay): U.W. Ocean., P.G., 1962-67.
- 2-PO (south of Fletcher Bay): U.W. Ocean., P.O., 1964-65.
- 46+-S (Golden Gardens to Meadow Point): U.W. Ocean., Hoh, 1963-68.
- 2-S (Richmond Beach): U.W. Ocean., Hoh, 1963-68.
- 2-S (Meadow Point): U.W. Ocean., Hoh, 1963-68.
- 1-PO (south and north of Fletcher Bay): U.W. Ocean., Hoh, 1963-67.
- 1-HC (Seabeck): U.W. Ocean., Hoh, 1963-67.
- 12-SS (Case Inlet, off Taylor Bay to off Whiteman Cove): U.W. Ocean., Hoh, 1963-67.
- 29-CS (Port Madison): U.W. Ocean., Hoh, 1963-68.
- 2-E (off Demock Point to Utsalady): U.W. Ocean., Hoh, 1963-67.
- 1-E (Port Gardner Bay): U.W. Ocean., Hoh, 1963-67.
- 3-CS (Apple Cove Point): U.W. Ocean., Hoh, S.J., 1966.
- 1-CS (Pilot Point): U.W. Ocean., Hoh, S.J., 1966.

*Citharichthys sordidus*

Bothidae

Miscellaneous Logs

- 2-AI (Useless Bay):  
U.W. Ocean., Hoh, S.J., 1966.
- 1-AI (Mutiny Bay):  
U.W. Ocean., Hoh, S.J., 1966.
- 1-AI (Port Townsend Bay):  
U.W. Ocean., Hoh, S.J., 1966.
- 1-JF (Port Discovery):  
U.W. Ocean., Hoh, S.J., 1966.
- 1-E (Utsalady):  
U.W. Ocean., Hoh S.J., 1966.
- 18-JF (west of Protection Island):  
NMFS, Cobb, 2/18/73.
- 1-CP (off Gig Harbor Spit): Sea  
Grant, 72003 (also boat 7208).
- 1-CP (off Gig Harbor Spit):  
Sea Grant, 72025.
- 2-HC (off Big Beef Harbor):  
Sea Grant, 1972.
- 1-E (east and northeast of Gedney  
Island):  
NMFS, Streeter, 2/21/73.
- 2-S (beach seine: north side of West  
Point): Sea Grant, 1973.
- 10-S (off northwest side of West  
Point): Sea Grant, 1973.
- 13-S (off southwest side of West  
Point): Sea Grant, 1973.
- 3-S (north of Meadow Point to  
Carkeek Park): Sea Grant, 1973.
- 8-S (southwest of Alki Point):  
Sea Grant, 1973.
- 3-S (deep otter trawl, off southwest  
of Alki Point): Sea Grant, 1973.
- 2-HC (off southwest of Big Beef  
Harbor): Sea Grant, 1973.
- 1-HC (mid-channel, off Union):  
Sea Grant, 1974.
- 3-HC (mid-channel, off Skokomish  
River Delta):  
Sea Grant, 1973-74.
- 1-HC (off Carlson Point to King  
Spit): Sea Grant, 73039.
- 5-AI (Mutiny Bay):  
Sea Grant, 73049.
- 2+-AI (Mutiny Bay): L. Moulton,  
Sport Catch, 7/25/73.
- 1-SJ (Rocky Bay): Doug Olander,  
Sport Catch log, 1972-73.
- 1-SJ (East Sound, south of Rosario  
Point): NIH, 1964-66.
- 22-S (Golden Gardens to Carkeek  
Park): NIH, 1968-71.
- 11-CS (Port Madison):  
Van Cleve, trap, 1961-65.
- 1-PO (off Fletcher Bay):  
Van Cleve, trap, 1961-65.



*Citharichthys stigmaeus*

## Bothidae

Published Records

- 1-S (Seattle):  
Evermann and Goldsborough, 1907.
- 1-AI (north of Tala Point):  
Evermann and Goldsborough, 1907.
- 1-SJ: Starks, 1911.
- 1-PS: Kincaid, 1919.
- 1-HC (Holly):  
Schultz and DeLacy, 1935-36.
- 1-B (Bellingham Bay): Smith, 1936.
- 1-HC (Bangor): Smith, 1936.
- 1-JF (Sequim Bay): Smith, 1936.
- 1-SS (Dofflemeyer Point):  
Smith, 1937.
- 1-E (Kiket Island):  
Stober and Salo, 1970b.
- 78-S (Duwamish Head): Salo, 1969.
- 3-E (Port Gardner Bay): Salo, 1969.
- 4-E (Skagit Bay): Salo, 1969.
- 4-CS (beach seine: south side of  
Point Jefferson): Kendall, 1966.
- 1-S (Seattle Harbor):  
Townsend, 1935.
- 1-E (Saratoga Pass.):  
Townsend, 1935.
- 4-SJ (Blakely Island; Orcas Island;  
Lopez Island; Harney Channel):  
Townsend, 1935.
- 4-CS (Dumas Bay): Miller, 1971b  
(also NIH 71105 and 71106).
- 6-CS (Seahurst County Park):  
Miller, 1971a (also boat 7113;  
NIH 71101).
- 2-S (beach seine: Golden Gardens):  
Kendall, 1966.
- 1-JF (Dallas Bank): 5386.
- 1-SS (northwest end of Stretch  
Island):  
5669 (also boat 7/20/49-1).
- 2-CS (Port Madison, off Indianola):  
5891 (also boat 3/25/49-3); 6160.
- 1-SS (beach seine: mainland opposite  
Stretch Island):  
6123 (also boat 7/20/49-2).
- 1-SS (beach seine: one mile north of  
Minter Creek): 14840.
- 1-HC (seven miles east of Union):  
14871.
- 1-SJ (Johns Island, second bay):  
16496.
- 1-AI (off Useless Bay):  
5641 (also boat 5/7/49-1).
- 2-CS (off Cultus Bay):  
5641 (also boat 5/7/49-2,3).
- 1-SJ (East Sound, south of Rosario  
Point):  
18670 (also NIH, 1964-66).
- 3-S (off Golden Gardens): 6018  
(also boat 494B); 6166; 14711.
- 1-S (off south of Richmond Beach):  
4783.
- 2-S (Edmonds): 4913; 6024.
- 1-S (three miles north of Ballard  
Locks): 5013.
- 1-S (Ballard Locks tidepool): 5112.
- 1-S (off Blue Ridge): 5052.
- 1-SS (Carr Inlet): 5324.
- 1-SS (off McLane Cove):  
5671 (also boat 7/20/49-3).
- 2-S (Carkeek Park): 5996; 6064.
- 1-S (one mile south of Alki Point):  
6059.
- 5-S (Golden Gardens):  
6098; 8860; 16738; 17968; 18048.
- 2-S (Meadow Point to Spring Beach):  
10360; 10367.
- 1-SJ (Lopez Sound):  
16685 and 16681.
- 1-SJ (East Sound): 16680 and 16688.
- 1-SJ (East Sound): 18671.
- 1-SJ (mid East Sound): 18672 (also  
Friday Harbor log, 6/5/64).

University of Washington  
Museum Collection

Friday Harbor Laboratory Log

- 6-S (Alki Point):  
795; 800; 801; 1442; 1919; 4828.
- 1-SJ (off Flat Point): 856.
- 1-SJ (East Sound entrance): 1293.
- 1-PS: 1431.
- 1-SJ (west shore of Blakely Island):  
2123.
- 1-SJ (Harney Channel): 2264.
- 1-E (Saratoga Pass., Camano Head):  
2541.
- 1-E (Saratoga Pass., Sandy Point):  
2659.
- 1-S (Seattle Harbor): 3087.
- 1-B (eight miles south of  
Bellingham): 3428.
- 1-B (south end of Chuckanut Island):  
3865.
- 2-S (Ballard): 4279; 4642.
- 1-AI (Useless Bay): 4414.
- 1-HC (Quilcene Bay): 4447.
- 1-E (near Dewey): 4531.
- 6-S (Edmonds Beach): 4557; 5292;  
5440; 5485; 5519; 5467.
- 3-S (off North Beach):  
4774; 4784; 5222.
- 1-CS (Redondo Beach): 5310.
- 1-SJ (north of Flat Point):  
6/20/50-1 (also boat 5033K).
- 1-SJ (east of Cattle Point):  
7/7/52-4.
- 1-SJ (Friday Harbor lab): 8/3/52.
- 1-SJ (Friday Harbor): 8/15-16/52.
- 1-SJ (mid East Sound): 4/3/64.
- 1-SJ (West Sound): 6/20/69-2.
- 1-SJ (Squaw-Ogden): 6/27/69.
- 1-SJ (Friday Harbor lab night  
light): 1969.

*Citharichthys stigmaeus*

## Bothidae

University of Washington Boat Log

- 7-SJ (training cruise area: East Sound, north of Rosario Point): 6603H; 6614H; 6815H; 7110H; 7118H; 7313H; 7017H.
- 1-SJ (training cruise area: Lopez Sound, southwest of Center Island): 7017I.
- 6-B (training cruise area: southwest of Post Point): 6517G; 6826G; 6603G; 6908G; 7017G; 7307G.
- 4-E (Holmes Harbor, off Dines Point to Classic): 5305C; 5307J; 5312J,K.
- 2-E (Holmes Harbor, off Rocky Point to Dines Point): 5037B,Q.
- 3-E (Holmes Harbor, south of Classic): 5307G; 5312L; 5316D.
- 2-E (beach seine: Good Beach, Penn Cove): 5316G,H.
- 7-E (Holmes Harbor): 5405A,B; 5522D; 5604D,E,H,I.
- 3-E (Penn Cove): 5405K; 5420G; 5810H.
- 1-E (Saratoga Pass., Onamac Point to Indian Beach): 5405M.
- 1-E (Saratoga Pass., off Snatelum Point to Onamac Point): 5712C.
- 1-AI (off White Rock): 499K.
- 1-AI (Oak Bay, north of Olele Point): 5009C.
- 2-HC (Dabob Bay, Broad Spit to Long Spit): 6702D,F.
- 3-HC (Anderson Cove): 7009B,C,D.
- 6-CS (Port Madison): 1/22/49-1,4,5; 5043A; 5131B; 6203A.
- 3-CS (Port Madison, trap): 6213-2,3; 6217-1.
- 1-CS (off Cultus Bay): 5023A.
- 1-CS (north of Des Moines): 5224A.
- 2-CS (beach seine: south of Fay Bainbridge State Park): 5806A,B.
- 1-CS (off Murden Cove): 6710A2.
- 1-PO (buoy N4 to N6, Agate Pass.): 5048A.
- 19-CS (Murden Cove): 6610A,C,D; 6616; 6713D,G,H; 6812B,C,E; 6818A; 6906A,B,C,D,E; 6912; 7108; 7308A.
- 20-PO (off Fletcher Bay to south of Battle Point and Brownsville): 5223B; 5310.3E; 5707A,G; 6016B1, A2,B2,B3,A4,B5,A1,A3,A5; 6119I; 6205D2,D3; 5915B; 6403AF; 6507K; 6707.
- 7-PO (off Manzanita to off Seabold): 5310.1D,.2B,.4B,.5B,.5E; 6215A,B.
- 1-PO (off Battle Point and north): 5310.3A.
- 1-PO (Point Bolin to Keyport): 5310.4E.
- 1-PO (off south of Fletcher Bay): 6016B4.
- 4-PO (most off Fletcher Bay): 6203D; 6713A,F; 7313X.
- 6-PO (beach seine: one mile north of Illahee Dock): 6205A1.1,1.2,2.2,2.1,3.1,3.2.
- 3-PO (between "B-2" and "B-1"): 6205C1,2,3.
- 48-S (off Golden Gardens to Meadow Point): 4/16/49-2,4,5; 495D; 496A,C; 498A; 5009K; 5011D; 5014C; 5017D; 5028B; 5029D; 5034A,B; 5110B,F; 5112C,E; 5119D, H; 5127B; 5132B; 5203C,D; 5408A; 5416A; 5512E,F,G; 5607B; 5704D; 5707K; 5907C,D; 5911A; 5920A,B,E; 6010D; 6018A; 6112A,B,C; 6206B; 6311D; 6506A,C.
- 8-S (off Meadow Point to Carkeek Park): 4/16/49-3; 5039E; 5212A, B,D; 5233A; 5713A; 6510A.
- 8-S (beach seine: Carkeek Park): 5219A,B; 5220C; 5221B,C; 5225B; 5311A; 5808B.
- 1-S (Meadow Point): 6414A.
- 4-S (beach seine: Alki Point to Duwamish Head): 4-6619.
- 1-S (Meadow Point to Richmond Beach): 6429A.
- 1-SS (Carr Inlet): 5522C.
- 91-S (beach seine: Golden Gardens to Meadow Point): 5007D; 5012B; 5021F; 5024A,C,D; 5036A; 5040A; 5047A; 5112G; 5116A,B,D1,E,G1; 5119F; 5121B; 5127C; 5134A; 5137A,B; 5208D; 5209B,C; 5214A,B, C1,C2,D,E,F; 5215U,A,B,E,G,K,L,M; 5320A; 5328A; 5406; 5407; 5412B; 5417A; 5612A; 5706A; 5710A; 5804A; 5807A,B; 5909E; 5913B; 5914A,B; 5920K,N; 5925A; 6110; 6113A,B,C; 6116A; 6207A; 6211; 2-6309; 2-6310; 6311B; 6319; 6411A,B; 6-6417; 6508A,C,D; 6509A,D; 6511D,E,F; 6708A; 6711A2; 6716; 7209B.
- 5-S (beach seine: north side of West Point): 7310A2,A3,B2; 7311A,B.
- 1-CP (off Camp Sealath): 5104CC.
- 1-SS (north end of Pickering Pass. to off McLane Cove): 5009H.
- 1-SS (east side of Cutts Island, Carr Inlet): 5037F.
- 11-SS (Carr Inlet, off Glen Cove to off Raft and Cutts Islands): 5037G; 5045A,H; 5101B,E; 5104L,M, N,O,AA; 5227B.
- 5-SS (off Wauna, Carr Inlet): 5037I; 5045I; 5101A; 5104E; 5126L.
- 7-SS (off Minter Creek to Elgin): 5046C; 5101C; 5102C; 5104I; 5135D; 5213F; 5227D.
- 1-SS (Totten Inlet, off Windy Point to Steamboat Island): 5115D.
- 7-SS (Eld Inlet, trap area, one mile northeast of Flapjack Point): 5115E; 6208A,B; 6217-2,3; 6219-1, 2.

*Citharichthys stigmaeus*

## Bothidae

University of Washington Boat Log

- 1-SS (Case Inlet, off Victor):  
5126G.  
1-SS (Case Inlet, west of Herron  
Island): 5126H.  
1-E (Port Susan, off Kayak Point):  
6702B.  
1-E (off Tulalip): 7/1/49-1.

Miscellaneous Logs

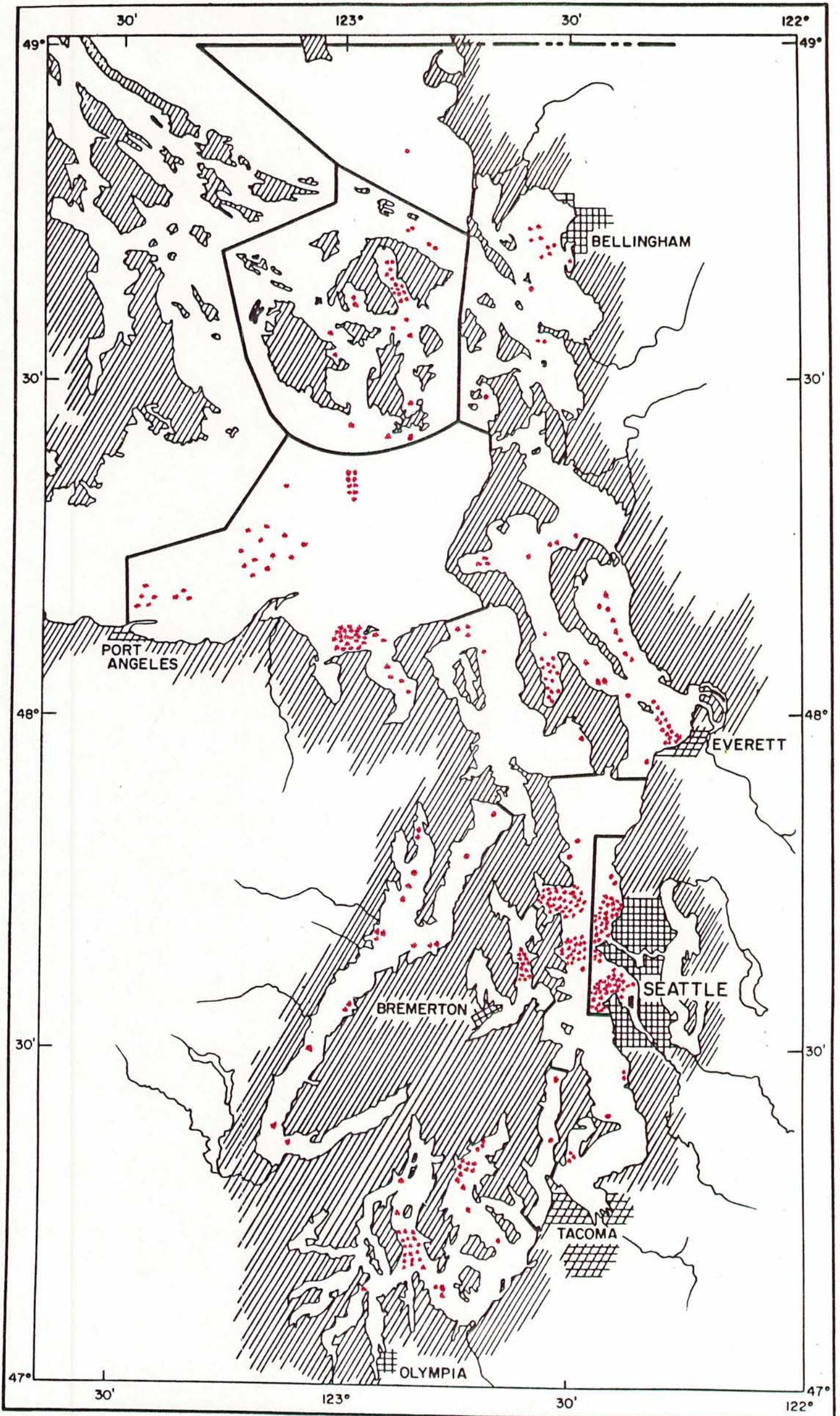
- 50+-S (Duwamish Head to Alki Point):  
U.W. Ocean., 1964-67.  
50+-E (Port Gardner Bay):  
U.W. Ocean., P.G., 1962-67.  
50+-PO (south of Fletcher Bay):  
U.W. Ocean., P.O., 1964-65.  
50+-S (Golden Gardens to Meadow  
Point):  
U.W. Ocean., Hoh, 1963-68.  
2-S (Spring Beach; Richmond Beach):  
U.W. Ocean., Hoh, 1963-68.  
50+-PO (south and north of Fletcher  
Bay): U.W. Ocean., Hoh, 1963-67.  
2-HC (Seabeck):  
U.W. Ocean., Hoh, 1963-67.  
47+-SS (Case Inlet, off Taylor Bay  
to off Whiteman Cove):  
U.W. Ocean., Hoh, 1963-67.  
3-SS (Nisqually Flats):  
U.W. Ocean., Hoh, 1963-67.  
10+-SS (Carr Inlet, off Horsehead  
Bay): U.W. Ocean., Hoh, 1963-67.  
48+-CS (Port Madison):  
U.W. Ocean., Hoh, 1963-68.  
2-CS (Norma Beach):  
U.W. Ocean., Hoh, 1963-68.  
9-E (Port Gardner Bay):  
U.W. Ocean., Hoh, 1963-67.  
12-E (Port Susan):  
U.W. Ocean., Hoh, 1963-67.  
10-E (Penn Cove):  
U.W. Ocean., Hoh, 1963-67.  
10-E (off Demock Point to Utsalady  
Point):  
U.W. Ocean., Hoh, 1963-67.  
2-E (Saratoga Pass., off Demock  
Point):  
U.W. Ocean., Hoh, 1963-67.  
17-E (Holmes Harbor):  
U.W. Ocean., Hoh, 1963-67.  
1-CS (Skiff Point to Point  
Jefferson): U.W. Ocean., herring  
trawl, 1968-69.  
2-CS (Apple Cove Point):  
U.W. Ocean., Hoh, S.J., 1966.  
2-AI (Port Townsend Bay):  
U.W. Ocean., Hoh, S.J., 1966.  
1-JF (Discovery Bay):  
U.W. Ocean., Hoh, S.J., 1966.  
2-SJ (West Sound; East Sound):  
U.W. Ocean., Hoh, S.J., 1966.  
4-E (Penn Cove):  
U.W. Ocean., Hoh, S.J., 1966.  
2-E (Port Gardner Bay):  
U.W. Ocean., Hoh, S.J., 1966.
- 1-E (Port Susan):  
U.W. Ocean., Hoh, S.J., 1966.  
4-E (Holmes Harbor):  
U.W. Ocean., Hoh, S.J., 1966.  
1-SJ (East Sound, south of Rosario  
Point): NIH, 1964-66.  
39-S (Golden Gardens to Carkeek  
Park): NIH, 1968-71.  
1-PO (Clam Bay): NIH, 1968-71.  
4-SS (Case Inlet, Stretch Island to  
Herron Island): NIH, 1968-71.  
1-SS (Henderson Inlet):  
NIH, 1968-71.  
1-SS (Budd Inlet): NIH, 1968-71.  
30-CS (Port Madison):  
Van Cleve, trap, 1961-65.  
2-PO (off Fletcher Bay):  
Van Cleve, trap, 1961-65.  
2-S (off Edmonds):  
Van Cleve, trap, 1961-65.  
111-SS (entrance of Eld Inlet):  
Van Cleve, trap, 1961-65.  
6-E (Holmes Harbor):  
Van Cleve, trap, 1961-65.  
2-E (Saratoga Pass., west side just  
south of Penn Cove):  
Van Cleve, trap, 1961-65.  
1-E (Carr Inlet):  
Van Cleve, trap, 1961-65.  
1-JF (beach seine: Port Angeles  
embayment):  
Peninsula College, 1971.  
1-JF (Sequim Bay):  
Battelle, 1967-69.  
2-JF (upper Discovery Bay):  
Sea Grant, 71110.  
1-JF (lower Discovery Bay):  
Sea Grant, 71111.  
7-CP (beach seine: Gig Harbor Spit):  
Sea Grant, 72003 (also boat  
7208).  
2-CP (off Gig Harbor Spit): Sea  
Grant, 72003 (also boat 7208).  
2-CP (in Gig Harbor): Sea Grant,  
72003 (also boat 7208).  
5-GS (south of Cherry Point):  
Sea Grant, 1972.  
1-CS (beach seine: Seahurst County  
Park): Sea Grant, 72016.  
3-SS (off Nisqually River-McAllister  
Creek Flats): Sea Grant, 1973.  
1-CP (off Gig Harbor Spit):  
Sea Grant, 72025.  
3-HC (off Big Beef Harbor):  
Sea Grant, 1972.  
3-S (beach seine, north side of West  
Point): Sea Grant, 1973.  
10-S (off northwest side of West  
Point): Sea Grant, 1973.  
9-S (off southwest side of West  
Point): Sea Grant, 1973.  
15-S (north of Meadow Point to  
Carkeek Park): Sea Grant, 1973.  
10-S (southwest of Alki Point):  
Sea Grant, 1973.

*Citharichthys stigmaeus*

Bothidae

Miscellaneous Logs

- 8-PO (off south of Fletcher Bay):  
Sea Grant, 73008.
- 1-SS (off Nisqually River-McAllister  
Creek Flats): Sea Grant, 1973.
- 5-HC (off southwest of Big Beef  
Harbor): Sea Grant, 1973.
- 3-B (beach seine: Wildcat Cove):  
Sea Grant, 1973.
- 21-SS (McLane Cove toward Stretch  
Island): Sea Grant, 1973-74.
- 21-SS (west side of Dougall Point):  
Sea Grant, 1973-74.
- 22-SS (mid-channel, McLane Cove to  
Stretch Island):  
Sea Grant, 1973-74.
- 20-HC (off Union):  
Sea Grant, 1973-74.
- 1-HC (mid-channel, off Union):  
Sea Grant, 1973.
- 17-HC (off Skokomish Flats):  
Sea Grant, 1973-74.
- 1-HC (mid-channel, off Skokomish  
Flats): Sea Grant, 1974.
- 1-AI (Mutiny Bay):  
Sea Grant, 73049.
- 3-CS (south end of Bainbridge  
Island, southeast of Orchard  
Rocks): Sea Grant, 1973.
- 4-SS (Cormorant Pass.):  
Sea Grant, 73059 and 73060.
- 1-SS (Tatsolo Point):  
Sea Grant, 73059.
- 1-E (Everett city):  
WSDF, Sport Fish., 1965-70.



*Atheresthes stomias*

## Pleuronectidae

Published Records

- 3-GS: Smith, 1936.  
 4-B (Bellingham Bay):  
 Smith, 1936 (one is museum 3837,  
 south end of Chuckanut Island).  
 1-JF (Discovery Bay): Smith, 1936.  
 9-SJ (mid-channel, northwest of  
 Dungeness Spit): Greenwood, 1957  
 (also NMFS, Cobb-25).  
 16-S (Duwamish Head): Salo, 1969.  
 1-E (Port Gardner Bay): Salo, 1969.  
 1-S (Seattle Harbor):  
 Townsend, 1935.  
 2-E (Saratoga Pass.; Holmes Harbor):  
 Townsend, 1935.  
 2-CS (Seahurst County Park):  
 Miller, 1971a (also boat 7113,  
 NIH 71101).  
 2-HC (Anderson Cove): Chew, 1970.

University of Washington  
Museum Collection

- 1-E (Utsalady): 695.  
 1-SJ (Friday Harbor): 2207.  
 1-E (Saratoga Pass., off Sandy  
 Point): 2657.  
 2-S (Elliott Bay): 2908; 3795.  
 1-E (off Everett): 4543.  
 1-CS (off Port Madison):  
 5724 (also boat 497B).  
 2-SJ (mid East Sound):  
 18007 (also Friday Harbor log,  
 2/21/64); 18665 (also Friday  
 Harbor log, 6/5/64).  
 2-SJ (East Sound, south of Rosario  
 Point): 18644 (also NIH, 1964-  
 66); 19580 (also NIH, 1964-66).  
 1-SJ (East Sound): 19449.

Friday Harbor Laboratory Log

- 1-SJ (off Upright Head): 6/28/51-1.  
 9-JF (west of McArthur Bank):  
 7/12/51-1; 7/7/52-1; 7/9/52-1  
 (also boat 5220G); 8/3/55-1 (also  
 boat 5520A); 8/8/60; 8/3/69;  
 7/18/63-1; 7/19/63-1; 7/8/69-1.  
 1-SJ (north of Hunter Bay):  
 6/19/50-5 (also boat 5033G).  
 1-SJ (off northwest of Barnes  
 Island):  
 6/20/50-3 (also boat 5033J).  
 1-SJ (Lopez Sound and East Sound):  
 7/11/52.  
 2-SJ (West Sound): 7/9/52-3 (also  
 boat 5220I); 7/6/71-2.  
 1-SJ (Orcas Island to Matia Island):  
 7/14/52-3.  
 1-B (south of Eliza Island):  
 8/8/55-1.  
 1-SJ (off Iceberg Point):  
 8/4/55-1 (also boat 5520C).  
 1-SJ (west of Neck Point): 7/31/69.  
 1-SJ (southeast of Cattle Point):  
 8/3/55-2 (also boat 5520B).

- 1-SJ (Upright Head to Olga):  
 8/1/60-2.  
 2-SJ (East Sound):  
 6/20/61; 7/6/71-1.  
 1-SJ or JF (Cattle Point to Smith  
 Island): 6/28/61.  
 1-SJ (south of Lopez Island):  
 6/27/63-A.

University of Washington Boat Log

- 1-JF (Discovery Bay): 5318A.  
 1-SJ (training cruise area: East  
 Sound, north of Rosario Point):  
 6620H.  
 1-SJ (East Sound): 491E.  
 1-SJ (off Raccoon Point toward  
 Barnes Island): 491F.  
 1-B (Burrows Bay, east of Barrows  
 Island): 5033S.  
 3-B (training cruise area: southwest  
 of Post Point):  
 6603G; 6614G; 6630G.  
 1-E (Port Susan, off Spee-Bi-Dah):  
 5023D.  
 5-E (Holmes Harbor, south of  
 Classic):  
 5234E; 5312D,E; 5316E; 5321V.  
 3-E (Holmes Harbor):  
 5305M; 5325B; 5604D.  
 4-E (Holmes Harbor, off Rocky Point  
 to Dines Point):  
 5307K; 5312H,I; 5327C.  
 1-E (Saratoga Pass., off North Bluff  
 to off Greenbank): 5418M.  
 1-E (off Mukilteo): 5604C.  
 1-E (Penn Cove): 5613U.  
 1-E (near Penn Cove): 6822E.  
 2-E (training cruise area: Saratoga  
 Pass., north of Langley):  
 6815D; 6819D.  
 2-E (training cruise area: east of  
 Gedney Island): 6620C; 6630C.  
 1-AI (training cruise area: east of  
 north Marrowstone Island):  
 6630J.  
 1-HC (off Sisters light buoy):  
 499C.  
 1-HC (opposite Hoodspout): 499F.  
 1-HC (off Thornedyke Bay): 499J.  
 3-HC (Dabob Bay): 5921; 6202D,E.  
 2-HC (Dabob Bay, Broad Spit to Long  
 Spit): 6828A; 7303F.  
 3-HC (off Pleasant Harbor):  
 7003I,J,L.  
 12-CS (Murden Cove): 6610C,D;  
 6713G,H; 6809H; 6818B; 6819X;  
 6821.5G; 6906C,E; 7008B; 7108.  
 12-CS (Port Madison): 1/22/49-1,2,  
 3; 5006D; 5048B; 5122A,B; 5132D;  
 5812A; 5924A; 5932A; 7011C.  
 1-CS (northeast of Apple Cove  
 Point): 5009A.  
 3-CS (mouth of Quartermaster  
 Harbor): 5042A; 5104B; 5115H.

*Atheresthes stomias*

## Pleuronectidae

University of Washington Boat Log

- 3-CS (off Port Madison):  
5043B,C; 5812E.
- 1-CS (Tramp Harbor): 5104A.
- 4-CS (off Agate Pass.):  
5302AA; 5310.2F; 5317C; 6003B.
- 4-CS (mid-channel, Meadow Point to Port Madison):  
5516A; 5608A; 5709B; 5911B.
- 4-CS (east of Point Monroe):  
5805C; 5813A,B,C.
- 1-CS (off Fay Bainbridge State Park): 5806C.
- 15-CS (training cruise area, mid-channel Skiff Point to West Point): 6512B; 6605B; 6607B; 6611B; 6614B; 6620B; 6626B; 6628B; 6815B; 6819B; 6908B; 6914B; 7110B; 7308B; 7313B.
- 1-CS (training cruise area: Wing Point to Four-Mile Rock):  
6507B8.
- 2-CS (off Murden Cove):  
6610B; 6710C2.
- 7-PO (off Fletcher Bay):  
5310.3B,.5G; 5801A; 5809; 5904B; 5919A; 6202.D2.
- 54-S (off Golden Gardens to Meadow Point):  
491A; 492F; 494C,E,F; 496B; 498B; 4910A; 5008C; 5009L; 5017C,E; 5028C; 5029A,B; 5033A; 5034D,E,G; 5039D; 5110B,C,D; 5112A,B,C; 5119C,H; 5129C,D; 5203D; 5233D; 5314A,C; 5329C; 5408B; 5416B,C; 5607B; 5704E; 5707J,K; 5907D; 5920B,E; 6005B; 6010B,C; 6112B; 6114A; 6311A,E,F; 6506C.
- 5-S (off Alki Point to Duwamish Head):  
5027A,B; 5603A; 5616D; 5702AM.
- 21-S (off Meadow Point to Carkeek Park): 5020A; 5039C; 5041B; 5044A; 5110A; 5119A,B; 5203A,B; 5211C; 5212B,C,D,E,F; 5216B; 5606A; 5915C,D; 5932C; 6414D.
- 1-S (off Four-Mile Rock to Pier 91):  
5027C.
- 2-S (south of West Point to off Four-Mile Rock): 5027D; 5602C.
- 1-S (off north of Carkeek Park):  
6206C.
- 1-S (Meadow Point to Richmond Beach): 6429B.
- 1-S (off Piper Creek): 6510D.
- 2-S (off West Point sewer outfall):  
6718-5,6.
- 1-S (Carkeek Park to Richmond Beach): 6719A.
- 1-CP (off Cove): 5133Q.
- 1-CP (off Camp Sealath): 5009F.
- 1-SS (off McLane Cove to Stretch Island): 7/20/49-3.
- 1-SS (mid-channel, Gibson Point to Gertrude Island): 5046D.
- 2-SS (Carr Inlet, off Minter Creek to Elgin): 5104I; 5227I.

- 7-SS (Carr Inlet, off Glen Cove to off Raft and Cutts Islands):  
5104K,M,N; 5204N; 5213D; 5613D,F.
- 1-SS (beach seine, one mile north of Minter Creek): 5126E.
- 1-SS (Case Inlet, west of Herron Island): 5126H.
- 3-SS (northwest end of Nisqually Reach): 5126J; 5201C; 5204F.
- 1-SS (Carr Inlet, mid-channel, Glen Cove to Green Point): 6724B-3.

Miscellaneous Logs

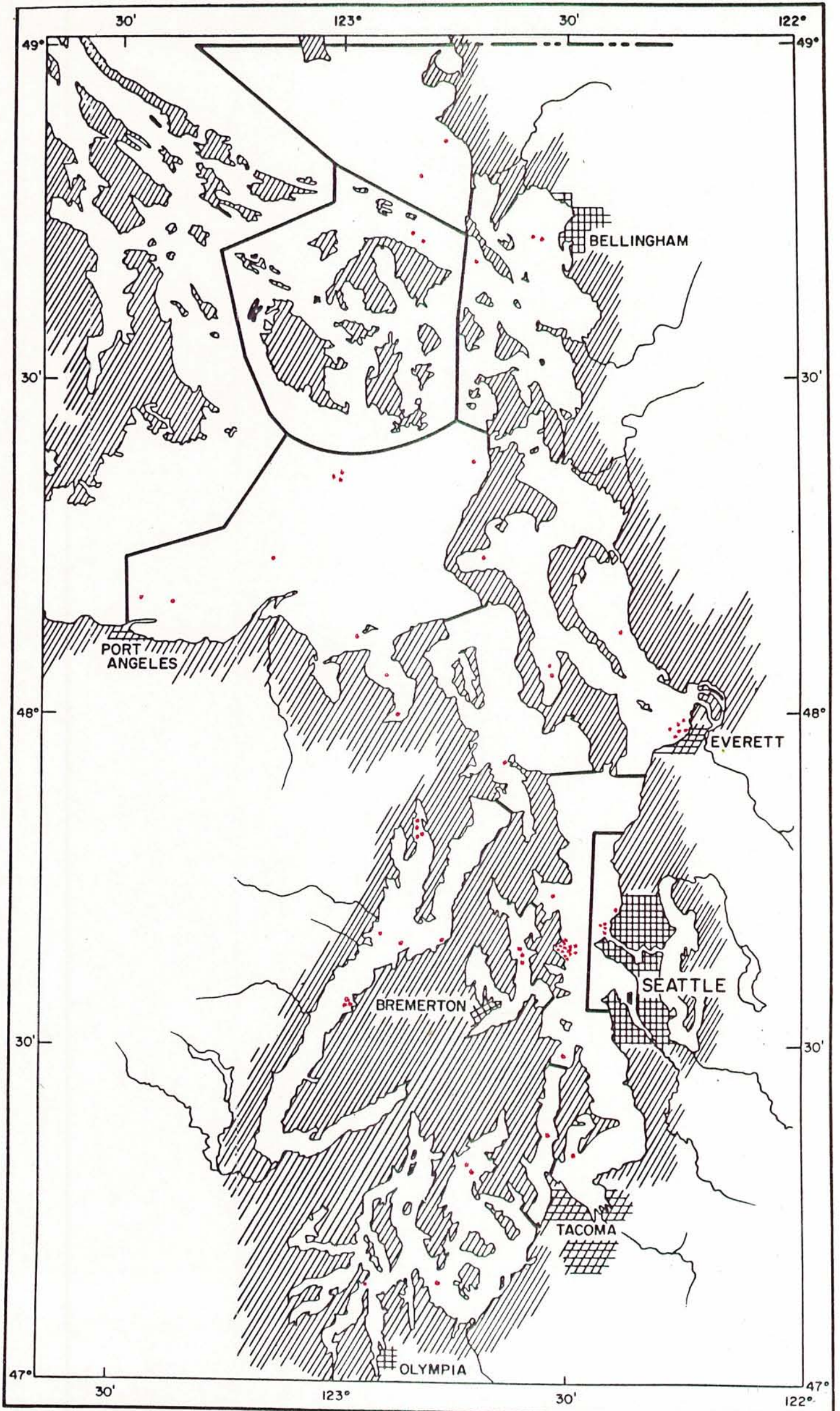
- 1-B (Bellingham Bay): Bill High, personal communication, 12/9/63.
- 50+-S (Duwamish Head to Alki Point):  
U.W. Ocean., 1964-67.
- 24-E (Port Gardner Bay):  
U.W. Ocean., P.G., 1962-67.
- 2-PO (south of Fletcher Bay):  
U.W. Ocean., P.O., 1964-65.
- 3-S (Golden Gardens to Meadow Point):  
U.W. Ocean., Hoh, 1963-68.
- 3-PO (south and north of Fletcher Bay): U.W. Ocean., Hoh, 1963-67.
- 1-HC (Seabeck):  
U.W. Ocean., Hoh, 1963-67.
- 18-SS (Case Inlet; off Taylor Bay to off Whiteman Cove):  
U.W. Ocean., Hoh, 1963-67.
- 1-SS (Carr Inlet, off Horsehead Bay): U.W. Ocean., Hoh, 1963-67.
- 43-CS (Port Madison):  
U.W. Ocean., Hoh, 1963-68.
- 3-E (Port Gardner Bay):  
U.W. Ocean., Hoh, 1963-67.
- 2-E (Penn Cove):  
U.W. Ocean., Hoh, 1963-67.
- 6-E (Port Susan):  
U.W. Ocean., Hoh, 1963-67.
- 2-E (off Demock Point to Utsalady Point):  
U.W. Ocean., Hoh, 1963-67.
- 1-SS (mouth of Carr Inlet): U.W. Ocean., herring trawl, 1968-69.
- 1-AI (Useless Bay):  
U.W. Ocean., Hoh, S.J., 1966.
- 2-B (Padilla Bay, near William Point; Bellingham Bay):  
U.W. Ocean., Hoh, S.J., 1966.
- 1-E (Port Susan):  
U.W. Ocean., Hoh, S.J., 1966.
- 1-JF (Discovery Bay): WSDF, Commercial Catch Comp., 1966-70.
- 2-JF (mid-channel, north of Dungeness Spit): NMFS, Cobb 25.
- 3-AI (east of Port Townsend and north of Marrowstone Island):  
NMFS, Cobb 35.
- 1-JF (Discovery Bay):  
NMFS, Cobb 35.
- 3-JF (west of Protection Island):  
NMFS, Cobb 35.

*Atheresthes stomias*

## Pleuronectidae

Miscellaneous Logs

- 1-JF (Protection Island to Discovery Bay): NMFS, Cobb 35.
- 1-HC (off Ayock Point):  
NMFS, Cobb 68.
- 3-JF (mid-channel, north of Morse Creek): NMFS, Cobb 90.
- 1-JF (west of Hein Bank):  
NMFS, Cobb 90.
- 1-JF (northwest of Dungeness Spit):  
NMFS, Cobb 92.
- 6-SJ (East Sound, south of Rosario Point): NIH, 1964-66.
- 1-SJ (East Sound): NIH, 1968-71.
- 1-B (Bellingham Bay, off Nooksack River to Marine Drive):  
NIH, 1968-71.
- 1-S (Duwamish Head to Alki Point):  
NIH, 1968-71.
- 4-CS (Port Madison):  
Van Cleve, trap, 1961-65.
- 1-SS (entrance to Eld Inlet):  
Van Cleve, trap, 1961-65.
- 5-JF (north of Ediz Hook):  
NMFS, Cobb 25.
- 21-JF (west of Protection Island):  
NMFS, Cobb, 2/28/73.
- 2-HC (off Big Beef Harbor):  
Sea Grant, 72026.
- 1-S (off southwest of West Point):  
Sea Grant, 1973.
- 1-S (deep otter trawl: off southwest of Alki Point): Sea Grant, 1973.
- 1-HC (mid-channel, off Union):  
Sea Grant, 1973.
- 1-CS (in Appletree Cove):  
Doug Olander, Sport Catch Log, 1972-73.
- 3-HC: WSDF, Sport Fish., 1965-70.



*Eopsetta jordani*

## Pleuronectidae

Published Records

- 1-PS: Jordan and Gilbert, 1882.  
 1-PS: Kincaid, 1919.  
 1-E (Coupeville): Smith, 1936.  
 1-JF (mid-channel, north of  
 Dungeness Spit): Greenwood, 1957  
 (also NMFS, Cobb 25).  
 1-E (Holmes Harbor):  
 Townsend, 1935.  
 2-HC (Anderson Cove): Chew, 1970.

University of Washington  
Museum Collection

- 1-PS: 1864.  
 2-JF (west of McArthur Bank):  
 17694; 17698 (also Friday Harbor  
 log 6313 and 6315).

Friday Harbor Laboratory Log

- 1-JF (west of McArthur Bank):  
 7/12/51-1.

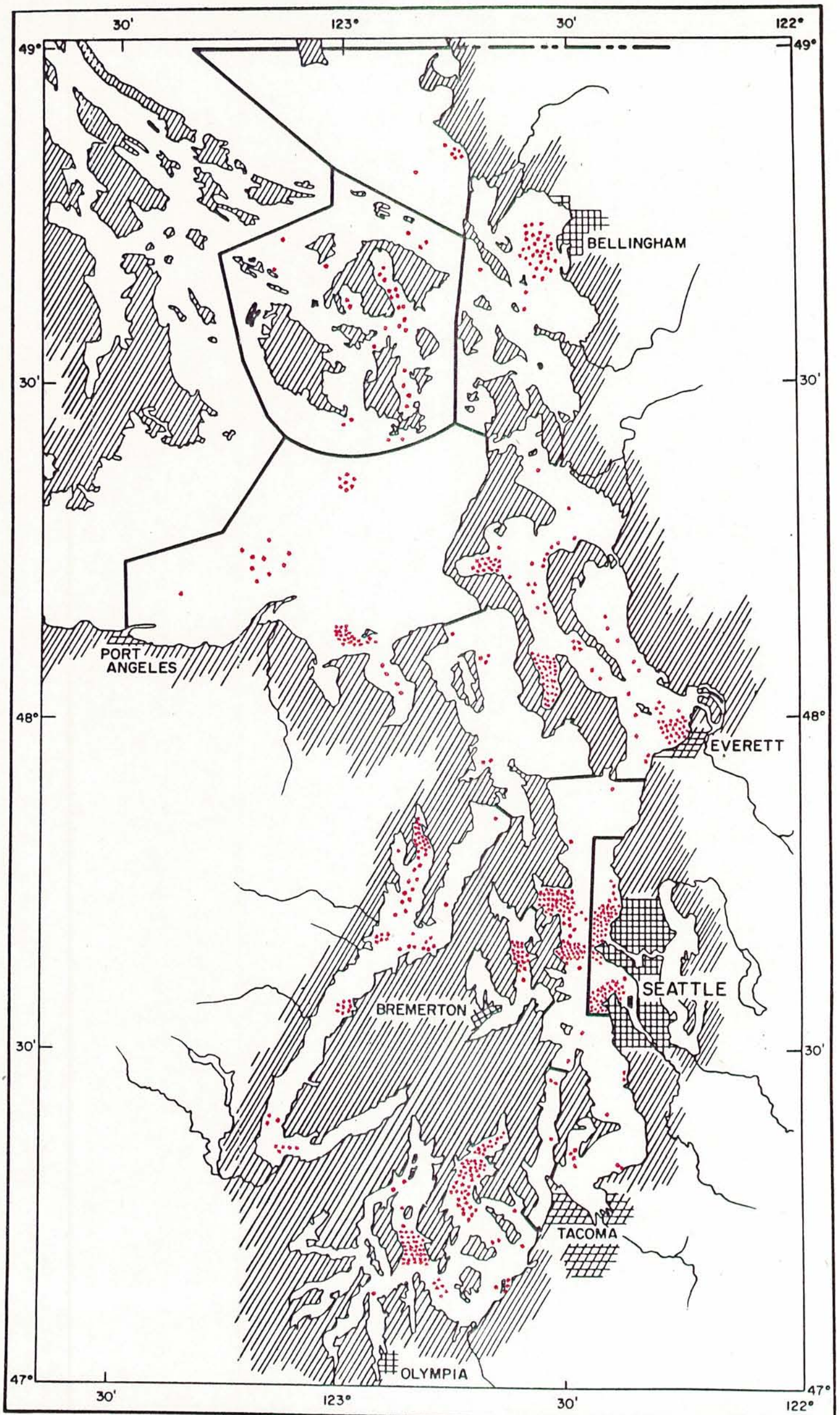
University of Washington Boat Log

- 1-SJ (Puffin Island to Orcas  
 Island): 491E.  
 1-SJ (off Raccoon Point toward  
 Barnes Island): 491F.  
 1-GS (north of Alden Bank): 491G.  
 4-S (off Golden Gardens):  
 5033A; 5129C; 5203C; 6311A.  
 1-SS (off Glen Cove, Carr Inlet):  
 5102B.  
 1-SS (Carr Inlet, off Cutts Island):  
 5104J.  
 1-CS (mouth of Quartermaster  
 Harbor): 5115H.  
 1-SS (west end of Nisqually Reach):  
 5204J.  
 1-E (Holmes Harbor): 5307K.  
 1-JF (off Ediz Hook to Green Point):  
 5705E.  
 1-PO (off Fletcher Bay): 6101A.  
 1-CS (Vashon Island, off Sylvan  
 Beach): 6703A.  
 4-HC (Dabob Bay, Broad Spit to Long  
 Spit):  
 6724A; 6629E; 7202F; 6902H.  
 1-HC (Anderson Cove): 7009D.  
 2-CS (off Murden Cove):  
 6906I; 7308A.  
 10-CS (Murden Cove):  
 6609A; 6616; 6713G,H; 6818B;  
 6906D,E,G; 6812F; 6821.5G.  
 1-HC (west of Misery Point): 7202A.  
 1-PO (probably off Fletcher Bay):  
 6916H.  
 1-HC (off Pleasant Harbor): 7003I.  
 5-CS (Murden Cove):  
 7016C,H; 3-7103.  
 1-AI (east side of Hood Canal  
 entrance, just south of  
 Foulweather Bluff): 7112E.

- 1-HC (northeast of Big Beef Harbor):  
 6902I.  
 1-GS (off Cherry Point): 491H.

Miscellaneous Logs

- 1-JF (off West Beach):  
 WSDF, Sport Fish., 1965-70.  
 1-E (Everett):  
 WSDF, Sport Fish., 1965-70.  
 5-SS: WSDF, Sport Fish., 1965-70.  
 4-HC: WSDF, Sport Fish., 1965-70.  
 3-E (Port Gardner Bay):  
 U.W. Ocean., P.G., 1962-67.  
 1-E (Port Susan): U.W. Ocean.,  
 herring trawl, 1968-69.  
 1-JF (Protection Island): WSDF,  
 groundfish trawl, through 1970.  
 1-CP (Point Richmond): WSDF,  
 groundfish trawl, through 1970.  
 2-B (Bellingham Bay): WSDF,  
 groundfish trawl, through 1970.  
 1-JF (Discovery Bay): WSDF,  
 Commercial Catch Comp., 1966-71.  
 1-E (Everett Harbor):  
 NMFS, Cobb, 1/20/61.  
 1-JF (south end of Discovery Bay):  
 Jim Beam, Sport Catch, 1972.  
 1-S (Golden Gardens to Carkeek  
 Park): NIH, 1968-71.  
 1-CS (Port Madison):  
 Van Cleve, trap, 1961-65.  
 1-PO (off Fletcher Bay):  
 Van Cleve, trap, 1961-65.  
 1-SS (Eld Inlet entrance):  
 Van Cleve, trap, 1961-65.  
 1-JF (mid-channel, north of Ediz  
 Hook): NMFS, Cobb 25.  
 1-E (Everett Bay):  
 WSDF, groundfish trawl, 1972.  
 1-B (west of Lummi Island): WSDF,  
 Commercial Catch Comp., 1966-71.



*Glyptocephalus zachirus*

## Pleuronectidae

Published Records

- 2-AI (north of Tala Point; northwest of Tala Point):  
Evermann and Goldsborough, 1907.  
1-PS: Kincaid, 1919.  
1-HC (Holly):  
Schultz and DeLacy, 1935-36.  
2-GS (Georgia Strait): Smith, 1936.  
2-E (Coupeville): Smith, 1936.  
1-JF (Sequim Bay): Smith, 1936.  
1-JF (Discovery Bay):  
Smith, 1936 (also museum 3872).  
1-SS (Hale Pass.): Smith, 1936.  
5-B (Bellingham Bay): Smith, 1936  
(also one is museum 3838, south end of Chuckanut Island).  
2-HC (Hoodsport): Smith, 1937.  
2-HC (Skokomish Flats; Quilcene Bay): Smith, 1937.  
2-HC (Holly): Smith, 1937.  
2-SS (Carr Inlet; Dofflemeyer Point): Smith, 1937.  
4-E (Elger Bay; Mukilteo; Columbia Beach; Gedney Island):  
Smith, 1937.  
7-JF (mid-channel, north and northwest of Dungeness Spit):  
Greenwood, 1957 (also NMFS, Cobb 25).  
2-E (Skagit and Similk Bays):  
Stober and Salo, 1970b.  
2-S (Duwamish Head): Salo, 1969.  
2-E (Port Gardner Bay; Skagit Bay):  
Salo, 1969.  
1-S (Seattle): Townsend, 1935.  
3-E (Everett Harbor; Saratoga Pass.; Holmes Harbor): Townsend, 1935.  
1-CS (Dumas Bay): Miller, 1971b  
(also NIH 71105 and 71106).  
3-HC (Anderson Cove): Chew, 1970.  
2-CS (Seahurst County Park):  
Miller, 1971a (also boat 7113 and NIH 71101).

University of Washington  
Museum Collection

- 1-E (Utsalady): 863.  
1-E (east of Gedney Island): 2571.  
1-E (off Snohomish River): 2625.  
1-E (Saratoga Pass., Sandy Point):  
2659-1/2.  
4-E (off Everett):  
2905; 3688; 3708; 4742.  
2-SJ (Waldron Island; Upright Channel): 3554.  
1-S (off south of Richmond Beach):  
4697.  
1-S (off North Beach): 4793.  
1-SS (Carr Inlet): 5025.  
1-S (Elliott Bay): 5080.  
1-SJ (west of Ram Island):  
5700 (also boat 491P).  
1-S (off Golden Gardens):  
15948 (also boat 6114A).

- 2-JF (west of McArthur Bank):  
17869 (also Friday Harbor log, 6315); 17688 (also Friday Harbor log, 6313).  
1-SJ (Lopez Island): 16579.  
1-SJ (East Sound): 17066 (also Friday Harbor log, 6/20/63).  
1-S (Golden Gardens): 17138.  
1-S (Meadow Point): 17143.

Friday Harbor Laboratory Log

- 5-JF (west of McArthur Bank):  
7/12/51-1; 7/7/52-1; 7/9/52-1  
(also boat 5220G); 8/3/55-1 (also boat 5520A); 8/8/60; 7/8/69-1.  
1-B (Bellingham Bay): 7/26/51-2.  
1-SJ (off northwest of Barnes Island):  
6/20/50-3 (also boat 5033J).  
1-SJ (south of Orcas Island):  
6/24/52.  
1-SJ (Lopez Sound and East Sound):  
7/1/52.  
1-SJ (Salmon Banks): 7/7/52-3.  
1-B (south of Eliza Island):  
8/8/55-1.  
3-SJ (East Sound):  
8/11/52; 7/6/60-2; 7/6/71-1.  
2-SJ (Lopez Sound):  
7/28/55-1; 7/8/69-2.  
1-SJ (southeast of Cattle Point):  
8/3/55-2 (also boat 5520B).  
1-SJ (off Iceberg Point): 8/4/55-1.  
2-SJ (lower East Sound):  
8/22/55-5; 6/26/73-1.  
1-SJ (West Sound and Lopez Sound):  
6/27/60.  
1-SJ (Upright Head to Olga):  
8/1/60-2.  
2-SJ (West Sound):  
6/26/61; 6/20/69-2.  
1-SJ (south of Lopez Island):  
6/27/63-A.  
1-SJ (Upright Head to Foster Point):  
6/26/73-2.

University of Washington Boat Log

- 1-GS (north of Alden Bank): 491G.  
1-JF (Discovery Bay): 5318A.  
1-SJ (off Johns Island): 491B.  
1-SJ (Skipjack Island to Turn Point): 491C.  
1-SJ (Puffin Island to Orcas Island): 491E.  
1-SJ (off Raccoon Point toward Barnes Island): 491F.  
1-SJ (training cruise area: north of Rosario Point, East Sound):  
7118H.  
1-SJ (training cruise area: Lopez Sound, southwest of Center Island): 7017I.  
1-B (east of Vendovi Island): 491K.

*Glyptocephalus zachirus*

## Pleuronectidae

University of Washington Boat Log

- 9-B (training cruise area: southwest of Post Point): 6815G; 6614G; 6630G; 6819G; 6826G; 7118G; 7307G; 7313G; 6914G.
- 1-B (Bellingham Bay): 6822G.
- 1-E (Port Susan, off Spee-Bi-Dah): 5023D.
- 2-E (mouth of Penn Cove, off Long Point to off Snatelum Point): 5213A; 5220E.
- 1-E (off Oak Harbor, to Blower Bluff): 5220F.
- 1-E (north end of Saratoga Pass.): 5220M.
- 3-E (Holmes Harbor, off Rocky Point to Dines Point): 5220O; 5234A,C; 5307D,K,L; 5327C,E.
- 17-E (Holmes Harbor, south of Classic): 5234E,F; 5305A; 5307E,F,O,P,U; 5312C,N; 5316D,E; 5501A,B,C,E,F.
- 18-E (Holmes Harbor): 5305F,G,H,I, J,L; 5325C; 5405B,C,D,E,F; 5604D, E,F; 56130; 5614E; 5810A.
- 3-E (Holmes Harbor, off Dines Point to Classic): 5312G; 5405G; 5501D.
- 2-E (Penn Cove, off Coupeville to Lovejoy Point): 5316I,J.
- 1-E (off Mukilteo): 5604C.
- 3-E (Elger Bay): 5321M; 5405Q; 5418I.
- 1-E (Saratoga Pass., off Saratoga to Langley): 5321O.
- 3-E (Saratoga Pass., off Snatelum Point to Onamac Point): 5330F; 5418H; 5712C.
- 3-E (Saratoga Pass., off Onamac Point to Indian Beach): 5405L,M,N.
- 6-E (Penn Cove): 5418G; 5522G; 5613X; 5614J; 5712A; 5810H.
- 1-E: 5712B.
- 1-E (off north of Kayak Point, Port Susan): 7204A.
- 1-E (Port Susan, off Kayak Point): 6702C.
- 3-E (training cruise area: east of Gedney Island): 6620C; 6722C; 6815C.
- 3-AI (training cruise area: east of north Marrowstone Island): 6507J; 6603J; 6614J.
- 6-HC (off Pleasant Harbor): 499E; 6804E; 6902K,L; 7003I,J.
- 1-HC (opposite Hoodspoint): 499F.
- 12-HC (Dabob Bay): 5903B; 5921; 6202A,C,D,F; 7102J (or I),K,L,O; 7112A,B.
- 1-HC (west of Misery Point): 7202A.
- 31-HC (Dabob Bay, Broad Spit to Long Spit): 6503A,C,D,E,F,G,H; 6601A, C,D; 6629A; 6702D,E,F; 6724A; 6804F,H; 6902E,F; 7003B,D,E,A; 7202E,G,I; 7303B,C,D,E,F.
- 1-HC (south of Oak Head): 6601E.
- 2-HC (Anderson Cove): 7009B,D.
- 1-HC (south of Hood Canal bridge): 7112D.
- 7-CS (Port Madison): 1/22/49-1; 492A; 5006D; 5122A; 5132D; 5932A; 7011C.
- 1-CS (northeast of Apple Cove Point): 5009A.
- 3-CS (mouth of Quartermaster Harbor): 5042A; 5104B; 5115H.
- 2-CS (off Port Madison): 5043B,C.
- 1-CS (Tramp Harbor): 5104A.
- 1-CS (east of Blake Island): 5115I.
- 2-CS (west of Point Monroe): 5223C; 5315D.
- 4-CS (off Agate Pass., Port Madison): 5232A; 5302AA; 5310.2F; 5317C.
- 3-CS (mid-channel, Meadow Point to Port Madison): 5608A; 5709B; 5911B.
- 5-CS (east of Point Monroe): 5805B,C; 5813A,B,C.
- 1-CS (off Fay Bainbridge State Park): 5806C.
- 9-CS (Murden Cove): 6610C; 6713H; 6809A; 6818B; 6823-1,2; 6906D,E; 7008B.
- 3-CS (Murden Cove): 6610B; 6710C2,D2.
- 1-CS (off West Point): 7017Y.
- 13-CS (training cruise area: mid-channel, Skiff Point to West Point): 6512B; 6614B; 6628B; 6815B; 6819B; 6914B; 7017B,Z; 7110B; 7118B; 7213B; 7308B; 7313B.
- 1-CS (training cruise area: Wing Point to Four-Mile Rock): 6507B8.
- 2-CS (Vashon Island, off Sylvan Beach): 6703A,B.
- 1-CS (Vashon Island, east of Neill Point): 6703C.
- 16-PO (off Fletcher Bay to south of Battle Point and Brownsville): 5230F; 5232C; 5236E; 5301B; 5315B; 5317A; 5421; 5707B; 5707C; 5809A; 5919A,B; 5922A; 5923B; 6016A2; 6707.
- 1-PO (probably off Fletcher Bay): 7105-2.
- 1-PO ("B-2" to "B-1"): 6205C1.
- 3-S (off Alki Point to Duwamish Head): 5027A,B; 5603A.
- 52-S (off Golden Gardens to Meadow Point): 491A; 492F; 493B; 494C, E,F; 496B; 497E; 498B; 4910A; 5003A; 5008C; 5009L; 5017C; 5028A,C; 5029A,B,E; 5033A; 5034D, E; 5039D; 5041A; 5112A,B,C; 5119C,G,H; 5127A; 5129C,D; 5131C; 5132A; 5314A,C; 5329C; 5408B; 5516C; 5702AN; 5707J,K; 5713G; 5920B,E; 5924C; 6005B; 6010C; 494CD; 6311A,E.

*Glyptocephalus zachirus*

## Pleuronectidae

University of Washington Boat Log

- 18-S (off Meadow Point to Carkeek Park): 5020A; 5039C; 5041B; 5110A; 5119A,B; 5203A; 5211C; 5212C,E,F; 5216A,B; 5606A; 6406A; 6414C,D; 6510B.
- 2-S (off north of Carkeek Park): 6206C; 6414E.
- 1-S (Carkeek Park to Richmond Beach): 6719A.
- 1-S (off Piper Creek): 6510D.
- 1-S (Meadow Point to Richmond Beach): 6429B.
- 1-CP (off Camp Sealth): 5104CC.
- 1-CP (off Cove): 5133Q.
- 1-CP (Cove to Fragaria): 5135E.
- 6-SS (northwest end of Nisqually Reach): 7/20/49-5; 5009I; 5126J; 5201C,D; 5204F.
- 1-SS (north end of Pickering Pass. to off McLane Cove): 5009H.
- 2-SS (Carr Inlet, southwest of Green Point): 5037A; 5104T.
- 11-SS (Carr Inlet, off Minter Creek to Elgin): 5045G,J; 5104D,V; 5126D; 5135A,C,D; 5227D,F,I.
- 2-SS (mouth of Carr Inlet, Gibson Point to Gertrude Island): 5046D; 5104C.
- 3-SS (Carr Inlet, off Wauna): 5404G,W; 5227C.
- 1-SS (Carr Inlet, off north of Home to off Horsehead Bay Spit): 5104R.
- 15-SS (Carr Inlet; off Glen Cove to off Cutts and Raft Islands): 5101B,E,F; 5102A; 5104L,P,Y; 5115F; 5126C,M; 5201A; 5213D; 5227B; 5613A,D.
- 1-SS (Case Inlet, off west of Herron Island): 5126H.
- 1-SS (west of Ketron Island): 5126K.
- 1-SS (between Fox and Day Islands towing toward Toliwa Shoal): 5201E.
- 1-SS (Carr Inlet): 5522C.
- 1-SS (Carr Inlet, mid-channel, Glen Cove to Green Point): 6724B-3.
- 1-SS (Case Inlet, east of Hartstene Island): 6724C.
- 1-CS (Murden Cove): 7108.
- 1-PO (south and north of Fletcher Bay): U.W. Ocean., Hoh, 1963-67.
- 2-HC (Seabeck): U.W. Ocean., Hoh, 1963-67.
- 35-SS (Case Inlet, off Taylor Bay to off Whiteman Cove): U.W. Ocean., Hoh, 1963-67.
- 8-SS (Carr Inlet, off Horsehead Bay): U.W. Ocean., Hoh, 1963-67.
- 3-E (Penn Cove): U.W. Ocean., Hoh, 1963-67.
- 28-CS (Port Madison): U.W. Ocean., Hoh, 1963-68.
- 5-E (Port Gardner Bay): U.W. Ocean., Hoh, 1963-67.
- 3-E (Saratoga Pass., off Demock Point): U.W. Ocean., Hoh, 1963-67.
- 2-E (off Demock Point to Utsalady Point): U.W. Ocean., Hoh, 1963-67.
- 1-E (Port Susan): U.W. Ocean., Hoh, 1963-67.
- 5-E (Holmes Harbor): U.W. Ocean., Hoh, 1963-67.
- 2-CS (Skiff Point to Point Jefferson): U.W. Ocean., herring trawl, 1968-69.
- 4-SS (mouth of Carr Inlet): U.W. Ocean., herring trawl, 1968-69.
- 1-B (Bellingham Bay): U.W. Ocean., Hoh, S.J., 1966.
- 1-JF (Protection Island): WSDF, groundfish trawl, through 1970.
- 6-B (Bellingham Bay): WSDF, groundfish trawl, through 1970.
- 1-E (Holmes Harbor): WSDF, Commercial Catch Comp., 1969-70.
- 1-B (west of Lummi Island): WSDF, Commercial Catch Comp., 1969-70.
- 1-SS (Carr Inlet): WSDF, Commercial Catch Comp., 1969-70.
- 1-AI (east of Port Townsend): NMFS, Cobb 35.
- 2-JF (Discovery Bay; Protection Island to Discovery Bay): NMFS, Cobb-35.
- 1-E (lower Port Susan): NMFS, Cobb-78.
- 1-JF (mid-channel, north of Morse Creek): NMFS, Cobb 90.
- 1-JF (northwest of Dungeness Spit): NMFS, Cobb 92.
- 2-E (Everett Harbor): NMFS, Cobb, 1/20/61.
- 1-SJ (East Sound, south of Rosario Point): NIH, 1964-66.
- 6-B (off Nooksack River to Marine Drive): NIH, 1968-71.
- 2-S (Golden Gardens to Carkeek Park): NIH, 1968-71.
- 1-PO (off Fletcher Bay): NIH, 1968-71.
- 1-HC (Big Beef Harbor): NIH, 69042.
- 6-CS (Port Madison): Van Cleve, trap, 1961-65.

Miscellaneous Logs

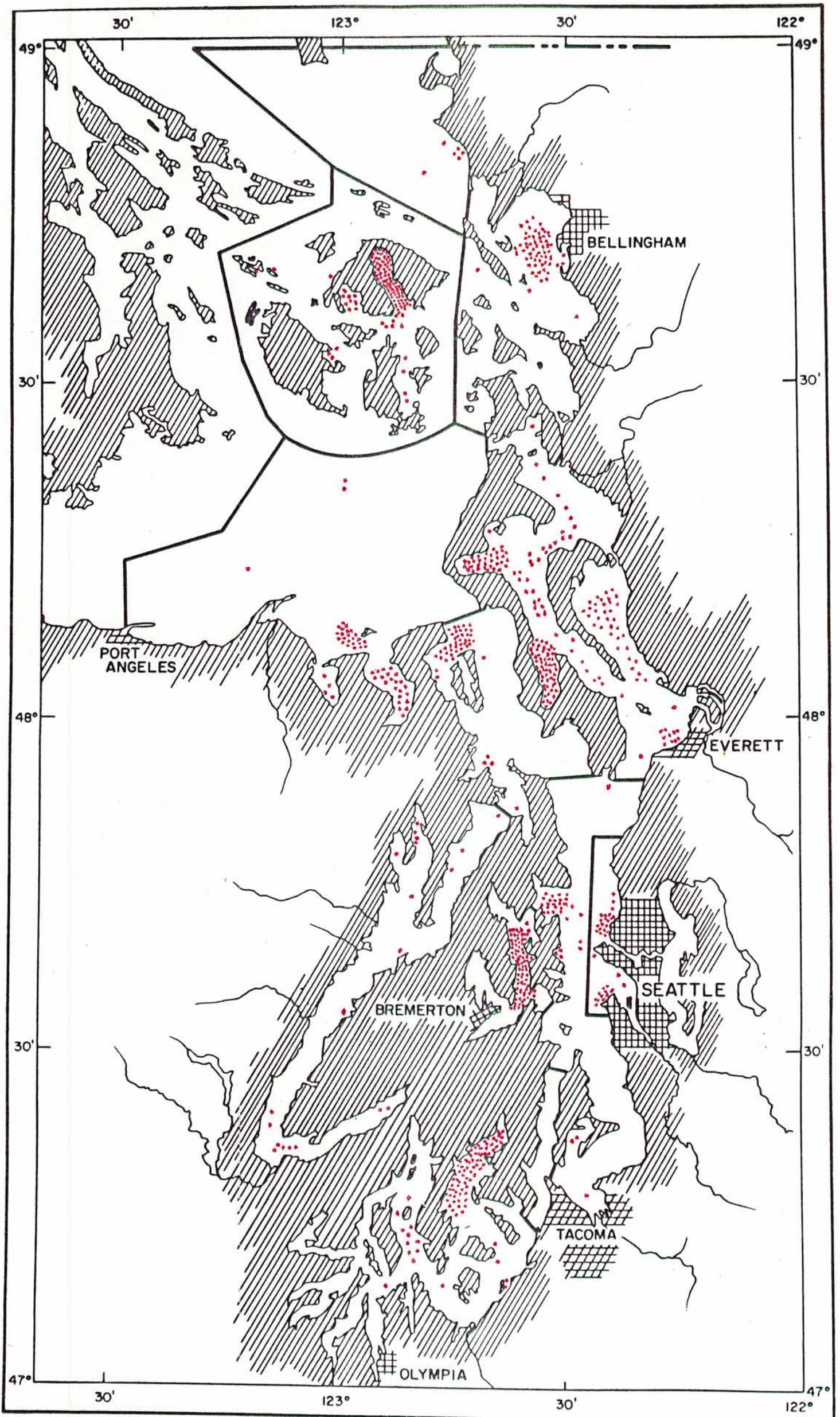
- 1-B (Bellingham Bay): Bill High, personal communication, 12/9/63.
- 39-S (Duwamish Head to Alki Point): U.W. Ocean., 1964-67.
- 14-E (Port Gardner Bay): U.W. Ocean., P.G., 1962-67.
- 2-PO (south of Fletcher Bay): U.W. Ocean., P.O., 1964-65.
- 6-S (Golden Gardens to Meadow Point): U.W. Ocean., Hoh, 1963-68.

*Glyptocephalus zachirus*

## Pleuronectidae

Miscellaneous Logs

- 3-E (Holmes Harbor; west side of  
Saratoga Pass. just south of Penn  
Cove; Penn Cove):  
Van Cleve, trap, 1961-65.
- 1-JF (Discovery Bay):  
Battelle, 1967-69.
- 1-JC (tow area 3, off Cherry Point):  
WSDF, Gulf Georgia, 1969-71.
- 21-JF (west of Protection Island):  
NMFS, Cobb, 2/28/73.
- 1-CS (south of Possession Point):  
NMFS, Cobb, 2/28/73.
- 5-GS (south of Cherry Point):  
Sea Grant, 1972.
- 3-HC (off Big Beef Harbor):  
Sea Grant, 1973.
- 2-HC (mid-channel, off Union):  
Sea Grant, 1973-74.
- 1-B (Bellingham Bay, mid-channel off  
Nooksack River Flats):  
Sea Grant, 72035.
- 1-B (mid-channel, off Point  
Frances): Sea Grant, 72035.
- 8-S (off northwest side of West  
Point): Sea Grant, 1973.
- 6-S (off southwest side of West  
Point): Sea Grant, 1973.
- 2-S (deep otter trawl: of West  
Point): Sea Grant, 1973.
- 5-S (southwest of Alki Point):  
Sea Grant, 1973.
- 12-S (deep otter trawl: off  
southwest of Alki Point):  
Sea Grant, 1973.
- 1-HC (off southwest of Big Beef  
Harbor): Sea Grant, 1973.
- 1-SS (mid-channel, McLane Cove to  
Stretch Island):  
Sea Grant, 1973.
- 2-HC (mid-channel, off Skokomish  
River): Sea Grant, 1973-74.
- 1-HC (off King Spit to Carlson  
Point): Sea Grant, 73039.
- 3-SS (Cormorant Pass.):  
Sea Grant, 73059 and 73060.
- 1-JF (mid-channel, north of  
Dungeness Spit): NMFS, Cobb 25.
- 1-SJ (East Sound): NIH, 1968-71.



*Hippoglossoides elassodon*

## Pleuronectidae

Published Records

- 1-S (Seattle): Jordan and Gilbert, 1882; Jordan and Starks, 1896.  
 1-CS (Tacoma): Jordan and Gilbert, 1882; Jordan and Starks, 1896.  
 2-AI (north of Kala Point): Evermann and Goldsborough, 1907.  
 3-AI (north of Tala Point): Evermann and Goldsborough, 1907.  
 1-SJ: Starks, 1911.  
 1-SJ (San Juan Channel, off Friday Harbor): Wismer and Swanson, 1935.  
 3-GS: Smith, 1936.  
 11-B (Bellingham Bay): Smith, 1936 (also museum 4570, 3835, 3864 south end of Chuckanut Island).  
 5-E (Coupeville): Smith, 1936.  
 1-E (Oak Harbor): Smith, 1936.  
 2-JF (Discovery Bay; Sequim Bay): Smith, 1936.  
 1-SJ (East Sound): Smith, 1937.  
 2-AI (Port Townsend; Port Gamble): Smith, 1936.  
 4-HC (Skokomish Flats; Holly; Hoodspout; Quilcene Bay): Smith, 1937.  
 1-E (Dines Point): Smith, 1937.  
 2-SS (Carr Inlet; McNeil Island): Smith, 1937.  
 2-E (Skagit and Similk Bays): Stober and Salo, 1970b.  
 1-S (Duwamish Head): Salo, 1969.  
 5-E (Skagit Bay): Salo, 1969.  
 1-S (Seattle Harbor): Townsend, 1935.  
 3-E (Saratoga Pass; Holmes Harbor; Utsalady): Townsend, 1935.  
 1-SJ (Orcas Island): Townsend, 1935.  
 60-PO (south of Fletcher Bay): Cooney, 1967 (also U.W. Ocean., P.O., 1964-65).

University of Washington  
Museum Collection

- 2-E (Utsalady): 696; 862.  
 2-SJ (near Olga): 1122; 1211.  
 1-SJ (West Sound): 2241.  
 4-SJ (East Sound): 2281; 14813 (also Friday Harbor log, 8/11/52); 17065 (also Friday Harbor log, 6/20/63); 17141.  
 1-SJ (Friday Harbor): 2522.  
 1-E (off Snohomish River): 2622.  
 1-E (Saratoga Pass., Sandy Point): 2660.  
 1-E (Holmes Harbor): 3680.  
 1-E (Saratoga Pass., Watsak Point): 5217.  
 1-CS (Port Madison): 5378.  
 1-SS (off Minter Creek): 5683 (also boat, 7/19/49-1).  
 1-E (mouth of Holmes Harbor): 5694 (also boat 491Q).

- 1-B (east of Point Frances): 5695 (also boat 491J).  
 1-SJ (north end of East Sound): 5696 (also boat 491M).  
 1-HC (off Thorndike Bay): 5824 (also boat 499J).  
 1-S (off north of Alki Point): 5855 (also boat 5027A).  
 1-S (south off West Point): 5856 (also boat 5027D).  
 1-E (Port Susan, off Warm Beach): 5957 (also boat 5023B).  
 1-SJ (Friday Harbor night light): 10653.  
 1-SJ (west side of Orcas Island): 14811.  
 1-S (Alki Point Beach): 14812.  
 1-E (off Tulalip): 14815.  
 1-S (off Meadow Point): 15149.  
 1-JF (west of McArthur Bank): 17871 (also Friday Harbor log, 7/19/63-1).  
 1-SS (Carr Inlet): 6101.  
 1-PS: 8307.  
 1-PO (off Fletcher Bay): 17118 (also boat 6406C).  
 1-SJ (mid East Sound): 18673 (also Friday Harbor log, 6/5/64).

Friday Harbor Laboratory Log

- 1-SJ (off Upright Head): 6/28/51-1.  
 1-SJ (Lopez Sound, off Spencer Spit): 6/28/51-3.  
 2-B (Bellingham Bay): 7/26/51-2; 6/22/55.  
 1-B (south of Eliza Island): 8/8/55-1.  
 1-SJ (south of Orcas Island): 6/24/52.  
 1-SJ (Lopez Sound and East Sound): 7/1/52.  
 1-SJ (Reid Harbor, Stuart Island): 7/9/52-2 (also boat 5220H).  
 7-SJ (West Sound): 7/9/52-3 (also boat 5220I); 7/26/60-2; 8/13/60-1; 6/26/61; 6/27/63-B; 6/20/69-2; 7/6/71-2.  
 1-SJ (north of Upright Head): 8/22/55-1.  
 1-SJ (West Sound and Lopez Sound): 6/27/60.  
 5-SJ (lower East Sound): 7/28/55-2; 8/11/55-3; 8/22/55-5; 6/20/50-2 (also boat 5033I); 6/26/73-1.  
 1-SJ (East Sound, or West Sound): 7/25/55.  
 6-SJ (mid East Sound): 8/22/55-7; 1/17/64; 2/21/64; 4/3/64; 7/11/64; 6/20/69-1.  
 6-SJ (East Sound): 7/6/60-2; 7/26/60-1; 8/13/60-1; 6/20/61; 5/11/62; 7/6/71-1.  
 2-SJ (Upright Head to Olga): 8/1/60-2; 7/10/61-2.

*Hippoglossoides elassodon*

## Pleuronectidae

Friday Harbor Laboratory Log

- 1-SJ (Lopez Sound): 8/22/60-4.  
 1-SJ or JF (Cattle Point to Smith Island): 6/28/61-1.  
 1-SJ (west of McArthur Bank): 7/8/69-1.  
 1-SJ (Upright Head to Foster Point): 6/26/73-2.

University of Washington Boat Log

- 1-GS (north of Alden Bank): 491G.  
 1-JF (Sequim Bay): 5318A.  
 1-SJ (off Johns Island): 491E.  
 1-SJ (West Sound): 5033L.  
 2-SJ (East Sound): 5033M; 6512I.  
 14-SJ (training cruise area: East Sound north of Rosario Point): 6507H; 6603H; 6614H; 6620H; 6630H; 6717H; 6722H; 6815H; 6908H; 6914H; 7010H; 7017H; 7118H; 7313H.  
 2-SJ (training cruise area: Lopez Sound, southwest of Center Island): 7118I; 7307I.  
 1-B (east of Point Frances): 491J.  
 2-B (Bellingham Bay): 6715G; 6822G.  
 20-B (training cruise area: southwest of Post Point): 6507G9; 6517G; 6603G; 6614G; 6620G; 6630G; 6717G; 6722G; 6815G; 6819G; 6826G; 6908G; 6914G; 7017G,G.1; 7110G; 7118G; 7307G; 7313G; 7010G.  
 2-E (off Tulalip Bay): 7/1/49-1,2.  
 1-E (off Spee-Bi-Dah, Port Susan): 5023D.  
 4-E (mouth of Penn Cove, off Long Point to off Snatelum Point): 5213A; 5220E; 5321F; 5330H.  
 6-E (Penn Cove, off Coupeville to off Lovejoy Point): 5213B; 5316I,J; 5321A,H; 5418E.  
 18-E (Holmes Harbor, off Rocky Point to Dines Point): 5220D,O; 5234A,C; 5237E,F; 5307C,D,L,Q,R,S; 5312H,I; 5321S; 5327C,D,E.  
 2-E (off Oak Harbor to Blower Bluff): 5220F,N.  
 1-E (north end of Saratoga Pass.): 5220M.  
 10-E (Holmes Harbor, off Dines Point to Classic): 5234D; 5312F,G; 5316A,B,C; 5405G,H; 5712E,F.  
 2-E (Penn Cove, off Lovejoy Point to Long Point): 5321B,G.  
 32-E (Holmes Harbor, south of Classic): 5234E,F; 5237A,B; 5305A,B,G; 5307E,F,G,H,O,P,T,U; 5312B,C,D,E,N; 5316D,E,M,N; 5321T; 5501A,B,C,E,F; 5611B; 5310E.  
 43-E (Holmes Harbor): 5305E,H,I,J,K,L; 5325B; 5327A,B; 5330A,B,C,L,M; 5405B,C,D,E,F; 5418A,B,C,D; 5420A,B,H; 5522D,E;

- 5604D,E,F; 56130,P,Q,R,S,T; 5614D,E,F; 5703E,G,H.  
 4-E (Saratoga Pass., Snatelum Point to Onamac Point): 5316L; 5330I; 5418H; 5712C.  
 1-E (off Utsalady Point): 5321C.  
 2-E (Saratoga Pass., off Snatelum Point): 5321I,J.  
 5-E (Saratoga Pass., Onamac Point to Indian Beach): 5321K; 5330D; 5405L,M,N.  
 1-E: 5712B.  
 1-E (Saratoga Pass., Cama Beach to Lowell Point): 5712D.  
 18-E (Penn Cove): 5327F,G; 5330G; 5405I,K; 5418F,G; 5420G; 5522F,G; 5613U,V,W,X; 5614H,I,J; 5712A.  
 1-E (off north of Kayak Point, Port Susan): 7204A.  
 3-E (training cruise area: Saratoga Pass., north of Langley): 6914D; 7017D; 7307D.  
 3-E (Port Susan, north of Kayak Point to Tulalip): 3-7112.  
 1-E (Port Susan, off Kayak Point): 6702B.  
 1-E (Saratoga Pass.): 6810B.  
 1-E (near Mukilteo): 6407.  
 2-E (training cruise area: off Penn Cove): 6826E; 7110E.  
 1-E (Elger Bay): 7112.  
 1-AI (training cruise area: east of north Marrowstone Island): 6630J.  
 2-CS (mid Quartermaster Harbor): 5042C,D.  
 1-CS (off Port Madison): 5043C.  
 1-CS (east of Point Monroe): 5805C.  
 4-CS (Port Madison): 5122A; 5132D; 5924A; 5932A.  
 3-CS (Port Madison, off Agate Pass.): 5232A; 5302AA; 5310.2F.  
 1-CS (mid-channel, Meadow Point to Port Madison): 5709B.  
 2-CS (training cruise area: mid-channel, Skiff Point to West Point): 6628B; 7313B.  
 3-CS (Murden Cove): 6710B; 6818B; 6906D.  
 77-PO (off Fletcher Bay to south of Battle Point and Brownsville): 5207E; 5223B; 5226A; 5228F; 5230F; 5232C; 5235P; 5236C,E; 5301A,B; 5309A; 5310.3B,.5D,.5G; 5315B; 5317A,B; 5323A; 5402X; 5413A; 5421A; 5422A,B,C; 5503A; 5504; 5507; 5523A,B; 5602A,B; 5615A,B,C; 5707A,B,G,H; 5709C; 5711A; 5809A; 5901AK; 5904A,B,C; 5919B; 5923A,B; 5924B; 5932B; 6001AM; 6008A,B; 6011A; 6016A1,B1,A2,B2,A3,B3,A4,A5,B5; 6021A,B; 6205D1,D2,D3; 6320A; 6403AF; 6425-2A; 6427A,B; 6505A; 6507K; 6707.

*Hippoglossoides elassodon*

## Pleuronectidae

## University of Washington Boat Log

## Miscellaneous Logs

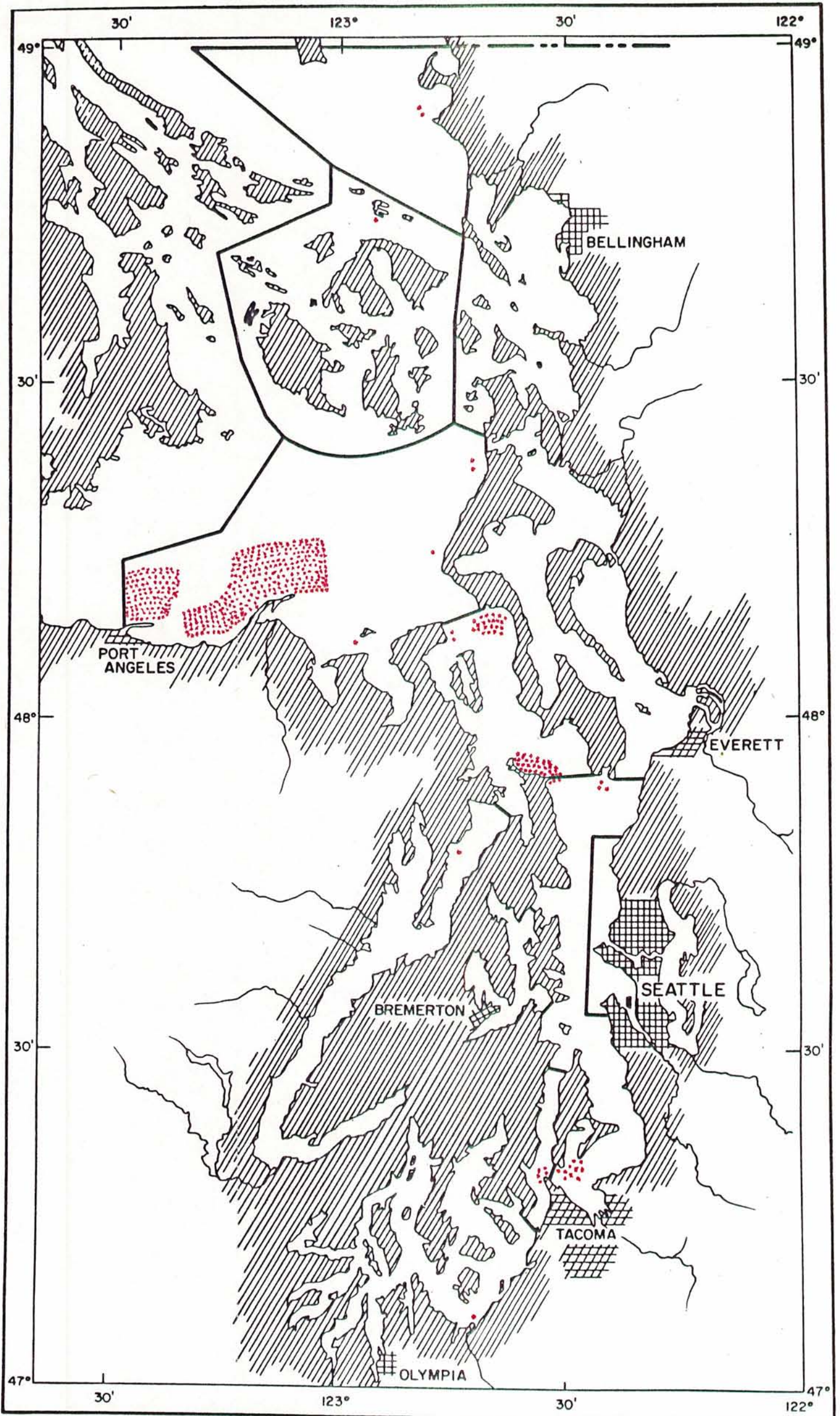
- 11-PO (off south of Fletcher Bay):  
5229A,C,D; 5413B,D,F; 5421B;  
5801A,C; 6016B4; 6118A.
- 14-PO ("B-2" to "B-1"):  
5236F; 5301C; 5526A; 6205C1.
- 1-PO (off Manzanita to off Seabold):  
5310.2B.
- 2-PO (off Battle Point and north):  
5310.3A; 5422F.
- 14-PO (most off Fletcher Bay):  
5812B; 5926A; 6002A; 6214; 6711C;  
6713A,F; 6715; 6821.5F; 7011A,B;  
7107A,B; 7313X.
- 5-S (off Golden Gardens to Meadow  
Point):  
497E; 5129C; 5314A; 5920A; 5924C.
- 1-S (off Meadow Point to Carkeek  
Park): 5606A.
- 2-S (off north of Carkeek Park):  
6206C; 6414E.
- 1-HC (Dabob Bay): 7102C.
- 1-HC (mid-channel, off Hoodspout to  
Potlatch): 6804D.
- 4-HC (Dabob Bay, Broad Spit to Long  
Spit): 6807B; 6724A; 6804B,H.
- 1-HC (opposite Vinland): 7112C.
- 1-HC (west of Misery Point): 7202A.
- 1-HC (just south of floating  
bridge): 7112D.
- 39-SS (Carr Inlet, off Glen Cove to  
Raft and Cutts Islands):  
5009J; 5037C; 5045A,B,C; 5101B,E,  
F; 5102A,B; 5104J,L,P,Q,Y,Z,AA;  
5115F; 5126M; 5201A,O; 5204A,B,C,  
D,K,L,N; 5213D; 5227B; 5613A,B,C,  
D,E,F,G,H,I.
- 24-SS (Carr Inlet, off Minter Creek  
to Elgin): 5037H; 5045G,J;  
5046C; 5101C; 5102C; 5104D,V,X;  
5107A; 5126D,F; 5133B; 5135A,B,C,  
D; 5201G; 5213E,F; 5227D,F,G,I.
- 9-SS (Carr Inlet, off Wauna):  
5037I; 5101A; 5104E,F,G,W; 5126L;  
5227A,C.
- 1-SS (mouth of Carr Inlet, Gibson  
Point to Gertrude Island):  
5046D.
- 1-SS (Carr Inlet, off north of Home  
to off Horsehead Bay Spit):  
5104R.
- 1-SS (Carr Inlet, southwest of Green  
Point): 5104T.
- 1-SS (Case Inlet, west of Herron  
Island): 5126H.
- 1-SS (northwest end of Nisqually  
Reach): 5201C.
- 1-SS (Dana Pass., off Unsal Point):  
5201J.
- 9-SS (Carr Inlet):  
5522A,B,C; 5605A,B,D; 5703A,C,D.
- 2-SS (Case Inlet): 5613J,K.
- 2-SS (Carr Inlet, Glen Cove to Green  
Point): 6724B-2,3.
- 1-SS (Case Inlet, east of Hartstene  
Island): 6724C.
- 7-S (Duwamish Head to Alki Point):  
U.W. Ocean., 1964-67.
- 3-S (Meadow Point):  
U.W. Ocean., 1964-67.
- 6-E (Port Gardner Bay):  
U.W. Ocean., P.G., 1962-67.
- 4-S (Golden Gardens to Meadow  
Point):  
U.W. Ocean., Hoh, 1963-68.
- 43-PO (south and north of Fletcher  
Bay): U.W. Ocean., Hoh, 1963-67.
- 2-HC (Lynch Cove):  
U.W. Ocean., Hoh, 1963-67.
- 3-SS (Case Inlet, off Taylor Bay to  
off Whiteman Cove):  
U.W. Ocean., Hoh, 1963-67.
- 7-SS (Carr Inlet, off Horsehead  
Bay): U.W. Ocean., Hoh, 1963-67.
- 10-CS (Port Madison):  
U.W. Ocean., Hoh, 1963-68.
- 25-E (Port Susan):  
U.W. Ocean., Hoh, 1963-67.
- 2-E (Port Gardner Bay):  
U.W. Ocean., Hoh, 1963-67.
- 3-E (Penn Cove):  
U.W. Ocean., Hoh, 1963-67.
- 4-E (off Demock Point to off  
Utsalady Point):  
U.W. Ocean., Hoh, 1963-67.
- 1-E (Saratoga Pass., off Demock  
Point):  
U.W. Ocean., Hoh, 1963-67.
- 2-E (Holmes Harbor):  
U.W. Ocean., Hoh, 1963-67.
- 1-SS (Case Inlet, off Taylor Bay to  
off Whiteman Cove):  
U.W. Ocean., Commando, 1968.
- 1-E (Port Susan): U.W. Ocean.,  
herring trawl, 1968-69.
- 3-AI (Port Townsend Bay):  
U.W. Ocean., Hoh, S.J., 1966.
- 1-JF (Discovery Bay):  
U.W. Ocean., Hoh, S.J., 1966.
- 2-B (Samish Bay; Bellingham Bay):  
U.W. Ocean., Hoh, S.J., 1966.
- 3-SJ (East Sound):  
U.W. Ocean., Hoh, S.J., 1966.
- 2-E (Port Susan; Port Gardner Bay):  
U.W. Ocean., Hoh, S.J., 1966.
- 14-JF (Discovery Bay): WSDF,  
groundfish trawl, through 1970.
- 1-E (Holmes Harbor): WSDF,  
groundfish trawl, through 1970.
- 8-B (Bellingham Bay): WSDF,  
groundfish trawl, through 1970.
- 3-JF (Discovery Bay): WSDF,  
Commercial Catch Comp., 1966-71.
- 1-E (Holmes Harbor): WSDF,  
Commercial Catch Comp., 1966-71.
- 1-E (Saratoga Pass.): WSDF,  
Commercial Catch Comp., 1966-68.
- 1-B (west of Lummi Island): WSDF,  
Commercial Catch Comp., 1969-70.
- 1-SS (Carr Inlet): WSDF, Commercial  
Catch Comp., 1969-70.

*Hippoglossoides elassodon*

## Pleuronectidae

Miscellaneous Logs

- 2-SS (Case Inlet): WSDF, Commercial  
Catch Comp., 1969-70.
- 29-AI (east of Port Townsend):  
NMFS, Cobb 35.
- 5-JF (west of Protection Island):  
NMFS, Cobb 35.
- 2-JF (Discovery Bay):  
NMFS, Cobb 35.
- 3-SS (Carr Inlet): NMFS, Cobb 68.
- 1-E (Holmes Harbor): NMFS, Cobb 68.
- 3-PO (Narrows, south of Fletcher  
Bay): NMFS, Cobb 68.
- 1-E (Holmes Harbor): NMFS, Cobb 70.
- 1-JF (northwest of Dungeness Spit):  
NMFS, Cobb 92.
- 1-E (Everett Harbor):  
NMFS, Cobb, 1/20/61.
- 116-SJ (East Sound, south of Rosario  
Point): NIH, 1964-66.
- 7-SJ (East Sound): NIH, 1968-71.
- 3-B (Bellingham Bay, off Nooksack  
River to Marine Drive):  
NIH, 1968-71.
- 1-S (Golden Gardens to Carkeek  
Park): NIH, 1968-71.
- 1-PO (off Fletcher Bay):  
NIH, 1968-71.
- 2-CS (Port Madison):  
Van Cleve, trap, 1961-65.
- 2-E (Holmes Harbor):  
Van Cleve, trap, 1961-65.
- 1-JF (lower Sequim Bay):  
Sea Grant, 71110.
- 1-JF (lower Discovery Bay):  
Sea Grant, 71111.
- 1-GS (tow area 3, off Cherry Point):  
WSDF, Gulf Georgia, 1969-71.
- 19-JF (west of Protection Island):  
NMFS, Cobb, 2/28/73.
- 1-CS (south of Possession Point):  
NMFS, Cobb, 2/28/73.
- 4-GS (south of Cherry Point):  
Sea Grant, 1972.
- 2-B (Bellingham Bay: mid-channel off  
Nooksack Flats; mid-channel off  
Point Frances):  
Sea Grant, 72035.
- 3-PO (off south of Fletcher Bay):  
Sea Grant, 73008.
- 1-B (Bellingham Bay, off Nooksack  
River Flats): Sea Grant, 73032.
- 4-HC (mid-channel, off Union):  
Sea Grant, 1973-74.
- 1-HC (mid-channel, off Skokomish  
Delta): Sea Grant, 1973.
- 2-SS (Cormorant Pass.):  
Sea Grant, 73060.



*Hippoglossus stenolepis*

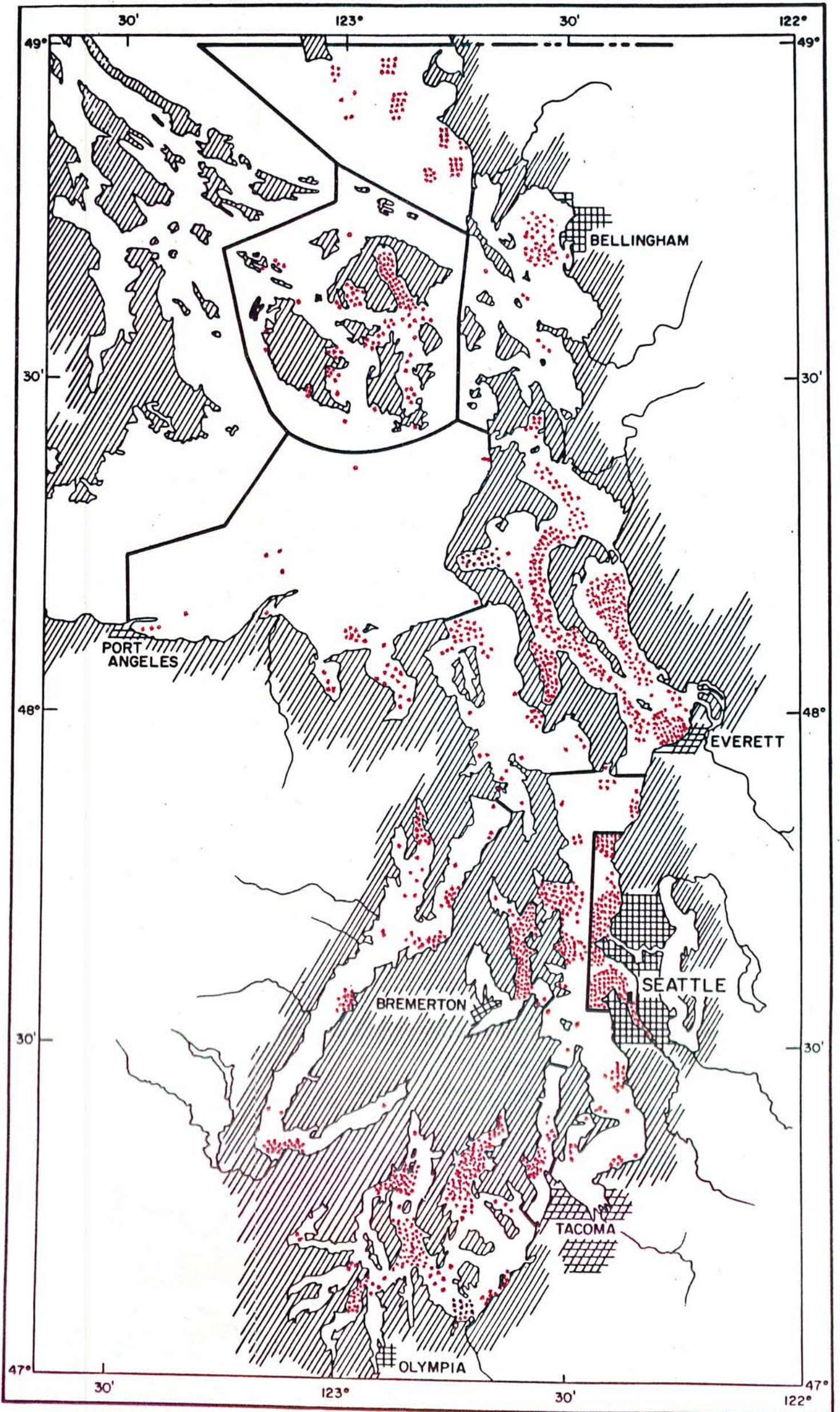
## Pleuronectidae

Published Records

- 50+-JF (fishing grounds: north of Ediz Hook; northeast of Dungeness Spit; mid-channel northeast and north of Dungeness Spit): Collins, 1892; Thompson and Freeman, 1930.
- 10+-AI (fishing grounds: tip of Foulweather Bluff to south of Point No Point): Collins, 1892; Thompson and Freeman, 1930.
- 1-PS: Kincaid, 1919.
- 1-JF (mid-channel, north of Dungeness Spit): Greenwood, 1957 (also NMFS, Cobb 25).
- 1-GS: Smith, 1936.
- 1-JF (west coast of Whidbey Island): Schultz and DeLacy, 1935-36.
- 10+-AI (Admiralty Head): Haw and Buckley, 1971.
- 50+-JF (Sport Catch, off Dungeness Spit and off Green Point): Haw and Buckley, 1971.
- 1-CS (off Possession Point): Fishing and Hunting News, 6/24/72.
- 1-SS (near Nisqually River mouth): Slipp, 1948a.
- 5-CP (Point Defiance area): Slipp, 1948a.
- 10+-CS (mouth of Quartermaster Harbor): Slipp, 1948a.

Miscellaneous Logs

- 2-JF (off West Beach): WSDF, Sport Fish., 1965-70.
- 1-HC: WSDF, Sport Fish., 1965-70.
- 1-JF (Protection Island): WSDF, groundfish trawl, through 1970.
- 1-SJ (Sucia Island): Allyn Johnson, Sport Catch, 1972.
- 2-AI (east of Port Townsend): NMFS, Cobb 35.
- 1-JF (off Dungeness Spit): NMFS, Cobb 69.
- 2-JF (off Dungeness Spit): Bill High, personal communication, 8/2/71.
- 2-GS (off Birch Bay to off Point Whitehorn): Larry Roberts, 4/22/67 and Mr. Bayley, 5/22/72, Sport Catch; Tom McCalib, Birch Bay Marine, personal communication, 5/24/72.
- 1-HC (Thorndike Bay): Percy Washington, personal communication, 1973.
- 1-CS (off Possession Point to off Cultus Bay): Bill Nelson, personal communication, 1973.
- 1-CS (off Possession Point to off Cultus Bay): Percy Washington, personal communication, 1973.



*Lepidopsetta bilineata*

## Pleuronectidae

Published Records

- 1-PS: Jordan and Gilbert, 1882.  
 1-JF (beach seine: Port Angeles):  
 Gilbert, 1895.  
 1-AI (Port Ludlow): Starks, 1896b.  
 1-SJ: Starks, 1911.  
 1-PS: Kincaid, 1919.  
 1-PS: Norman, 1934.  
 1-SJ: Shelford et al., 1935.  
 1-SJ (Friday Harbor):  
 Wismer and Swanson): 1935.  
 1-HC (Holly):  
 Schultz and DeLacy, 1935-36.  
 2-AI (north of Tala Point;  
 Marrowstone Point):  
 Evermann and Goldsborough, 1907.  
 1-JF (off Admiralty Head):  
 Evermann and Goldsborough, 1907.  
 4-GS: Smith, 1936.  
 9-B (Bellingham Bay): Smith, 1936.  
 5-E (Coupeville): Smith, 1936.  
 1-JF (Sequim Bay): Smith, 1936.  
 2-AI (Port Townsend; Port Gamble):  
 Smith, 1936.  
 2-HC (Dabob Bay; Bangor):  
 Smith, 1936.  
 1-SS (Hale Pass.): Smith, 1936.  
 4-SS (Anderson Island; Nisqually  
 Flats; Dofflemeyer Point; Hale  
 Pass.): Smith, 1937.  
 1-CS (north of Point Pully):  
 Smith, 1937.  
 2-E (Gedney Island): Smith, 1937.  
 4-E (Columbia Beach; Langley;  
 Camano; Watsak Point):  
 Smith, 1937.  
 1-CS (Meadowdale): Smith, 1937.  
 2-HC (Holly; Hoodspoint):  
 Smith, 1937.  
 1-HC (Quilcene Bay): Smith, 1937.  
 3-SJ (Upright Channel; Obstruction  
 Island; Blakely Island):  
 Smith, 1937.  
 2-JF (mid-channel, north of  
 Dungeness Spit):  
 Greenwood, 1957.  
 1-E (Kiket Island):  
 Stober and Salo, 1970b.  
 2-E (Skagit and Similk Bays):  
 Stober and Salo, 1970b.  
 6-E (Similk Bay):  
 Stober and Salo, 1970a.  
 4-E (Skagit Bay):  
 Stober and Salo, 1970a.  
 8-S (Duwamish River estuary):  
 Salo, 1969.  
 103-S (Duwamish Head): Salo, 1969.  
 5-E (Port Gardner Bay): Salo, 1969.  
 19-E (Skagit Bay): Salo, 1969.  
 1-B (Bellingham Bay, north of Eliza  
 Island): Tyler, 1964.  
 4-CS (beach seine: south side of  
 Point Jefferson): Kendall, 1966.  
 2-S (Seattle Harbor; Shilshole Bay):  
 Townsend, 1935.  
 1-E (Saratoga Pass.):  
 Townsend, 1935.  
 4-CS (Dumas Bay): Miller, 1971b  
 (also NIH, 71105 and 71106).  
 7-CS (Seahurst County Park):  
 Miller, 1971a (also boat 7113 and  
 NIH 71101).  
 50+-E (sport catch: Port Gardner;  
 Port Susan; and Saratoga Pass.):  
 Haw and Buckley, 1971.  
 50+-HC (sport catch):  
 Haw and Buckley, 1971.  
 50+-CS (sport catch):  
 Haw and Buckley, 1971.  
 50+-SS (sport catch):  
 Haw and Buckley, 1971.  
 5-HC (Anderson Cove): Chew, 1970.  
 10+-HC (commercial catch):  
 DiDonato, 1969.  
 13-S (beach seine: Golden Gardens):  
 Kendall, 1966.

University of Washington  
Museum Collection

- 2-SJ (Flat Point): 687; 703.  
 10-S (Alki Point):  
 767; 782; 802; 868; 1922; 4460;  
 4482; 5133; 5135; 6109.  
 2-SJ (Deer Harbor): 813; 1233.  
 2-SJ (Peavine Pass.): 1095; 1337.  
 1-SJ (Davis Bay): 1193.  
 1-SJ (near Peavine Pass.): 1204.  
 1-SJ (near Olga): 1210.  
 1-SJ (East Sound, entrance): 1294.  
 1-SJ (northeast side of San Juan  
 Island): 1298.  
 1-PO (off Seabold): 4374.  
 1-S (Edmonds, hand seine): 4411.  
 6-S (Edmonds Beach): 4475; 5293;  
 5442; 5484; 5515; 5522.  
 1-S (beach seine: Alki Point):  
 4528.  
 2-S (beach seine, spit near Ballard  
 Locks): 4612; 4620.  
 3-PS: 4748; 11603; 5392.  
 1-AI (Skunk Bay): 4812.  
 1-JF (Port Angeles): 4959.  
 3-CS (Port Madison, off Indianola):  
 5890 (also boat 3/25/49-3); 6102;  
 6127.  
 1-CS (north side of Maury Island):  
 6134.  
 1-PO (Liberty Bay): 6188.  
 2-CS (Port Madison): 7640 (also  
 boat 1/22/49-1); 10353.  
 1-AI (Bywater Bay): 14678.  
 1-E (Gedney Island): 14830.  
 1-AI (Admiralty Inlet): 17021.  
 1-B (east northeast of Vendovi  
 Island): 7670.  
 1-SS (off Budd Inlet):  
 10352 (also boat 7/20/49-4).  
 1-E (Port Susan, off Warm Beach):  
 5954 (also boat 5023B).  
 1-AI (off Useless Bay):  
 5640 (also boat 5/7/49-1).

*Lepidopsetta bilineata*

## Pleuronectidae

University of Washington  
Museum Collection

- 2-CS (off Cultus Bay):  
5640 (also boat 5/7/49-2,3).
- 9-S (beach seine: Golden Gardens):  
6001 (also boat 5021A); 6015  
(also boat 5021B); 6008 (also  
boat 5021C); 6010 (also boat  
5021F); 14834 (also boat 5209A);  
14838 (also boat 5215U); 14851  
(also boat 5108C); 14902 (also  
boat 5001); 15580.
- 1-SJ (Griffin Bay): 2162.
- 3-S (Carkeek Park):  
5999 (also boat 5022B); 6054;  
12741 (also boat 5708B).
- 2-SJ (Friday Harbor): 2206; 14901.
- 1-SJ (West Sound): 2240.
- 1-SJ (Harney Channel): 2263.
- 1-S (beach seine: North Beach):  
4672.
- 1-S (off North Beach): 4677.
- 1-S (North Beach): 4683.
- 2-S (south of Richmond Beach):  
4715; 5346.
- 1-CS (beach seine: Redondo Beach):  
4743.
- 1-S (off Meadow Point): 4763.
- 1-S (Edmonds): 4922.
- 1-S (Edwards Point to Wells Point):  
4987.
- 1-S (three miles north of Ballard  
Locks): 5005.
- 1-PO (Agate Pass., buoy N4 to N6):  
5964 (also boat 3/25/49).
- 3-SJ (East Sound): 6070; 16679 and  
16695; 17062 (also Friday Harbor  
log, 6/20/63).
- 1-SJ (East Sound, south of Rosario  
Point):  
18663 (also NIH, 1964-66).
- 1-S (one mile south of Alki Point):  
6060.
- 2-S (off Golden Gardens):  
8283 (also boat 494B); 10647  
(also boat 495D).
- 1-B (east northeast of Vendovi  
Island): 8311 (also boat 491K).
- 2-S (Meadow Point to Spring Beach):  
10363; 10364.
- 1-S (Seattle): 10369.
- 1-S (Golden Gardens): 10372.
- 1-S (south of Meadow Point): 10657.
- 1-S (beach seine: Carkeek Park):  
14822.
- 1-AI (off White Rock):  
14829 (also boat 499K).
- 1-S (Richmond Beach): 14832.
- 1-CS (head to Quartermaster Harbor):  
14832 (also boat 5042B).
- 1-SJ (northeast of Waldron Island):  
14904.
- 1-S (Shilshole Bay): 15423.
- 1-SS (Johns Island, second bay):  
15846.
- 1-CS (beach seine: Cultus Bay):  
16620 (also boat 5217A).
- 1-S (one mile south of Duwamish  
Head): 16624.
- 1-PO (off Fletcher Bay):  
17115 (also boat 6406C).
- 1-B (Chuckanut Bay): 18096.
- 1-E (Port Susan, off Spee-Bi-Dah):  
17840.
- Friday Harbor Laboratory Log
- 2-B (Bellingham Bay):  
7/26/51-2; 6/22/55.
- 1-SJ (off Upright Head): 6/28/51-1.
- 1-SJ (Lopez Sound, off Spencer  
Spit): 6/28/51-3.
- 1-JF (west of McArthur Bank):  
7/12/51-1.
- 1-SJ (Lopez Sound and East Sound):  
7/1/52.
- 1-SJ (Salmon Banks): 7/7/52-3.
- 1-SJ (Stuart Island, Reid Harbor):  
7/9/52-2 (also boat 5220H).
- 6-SJ (West Sound): 7/9/52-3 (also  
boat 5220I); 7/26/60-2; 6/26/61;  
6/27/63-B; 6/20/69-2; 7/6/72-2.
- 1-SJ (Friday Harbor lab): 8/3/52.
- 2-SJ (north side of Johns Island,  
second bay): 8/19/52-1,2.
- 1-SJ (Friday Harbor): 8/15-16/52.
- 5-SJ (False Bay):  
8/4/52-2; 7/24/60; 8/5/60;  
6/29/61; 6/21/63.
- 6-SJ (East Sound):  
8/11/52; 7/6/60-2; 7/26/60-1;  
8/13/60-1; 6/20/61; 7/6/72-1.
- 4-SJ (lower East Sound): 7/28/55-2;  
8/11/55-3; 6/20/50-2; 6/26/73-1.
- 1-SJ (East Sound or West Sound):  
7/25/55.
- 1-SJ (Upright Channel, Ogden Park):  
8/22/55-8.
- 3-SJ (Squaw Bay):  
8/1/55; 8/1/60-1; 7/10/61-1.
- 5-SJ (Argyle Bay):  
8/16/55-1; 8/11/60-3; 7/12/61-1;  
7/15/63; 7/10/69-4.
- 1-SJ (north of Flat Point):  
6/20/50-1 (also boat 5033H).
- 1-SJ: 7/14/67.
- 1-SJ (West Sound and Lopez Sound):  
6/27/60.
- 2-SJ (Upright Head to Olga):  
8/1/60-2; 7/10/61-2.
- 1-SJ (Mitchell Bay): 8/13/60-1.
- 2-SJ (North Bay): 8/18/60-1,2.
- 1-SJ (McArdle Bay): 8/22/60-3.
- 1-SJ (Lopez Sound): 8/22/60-4.
- 1-SJ (Smallpox Bay): 7/13/61.
- 6-SJ (mid East Sound):  
1/17/64; 2/21/64; 4/3/64; 6/5/64;  
7/11/64; 6/20/69-1.
- 1-SJ (Upright Head to Foster Point):  
6/26/73-2.

*Lepidopsetta bilineata*

## Pleuronectidae

University of Washington Boat Log

- 1-JF (off Ediz Hook to Green Point): 5705E.
- 1-SJ (Lopez Sound, south of Spencer Spit): 5033P.
- 1-SJ (Lopez Sound, west of Ram Island): 5033R.
- 1-SJ (East Sound): 6512I.
- 4-SJ (training cruise area: Lopez Sound, southwest of Center Island): 7017I; 7110I; 7118I; 7307I.
- 13-SJ (training cruise area: East Sound, north of Rosario Point): 6507H; 6517H; 6603H; 6614H; 6620H; 6630H; 6717H; 6815H; 6914H; 7010H; 7110H; 7118H; 7313H.
- 18-B (training cruise area: southwest of Post Point): 6507G9; 6517G; 6603G; 6614G; 6620G; 6630G; 6815G; 6819G; 6826G; 6908G; 6914G; 7010G; 7017G,G.1; 7110G; 7118G; 7307G; 7313G.
- 2-B (Bellingham Bay): 6517G; 6822G.
- 2-E (Port Susan, off Warm Beach): 5023A,C.
- 2-E (off Mission Beach): 5023E,F.
- 2-E (Penn Cove, off Coupeville to Lovejoy Point): 5213C; 5316J.
- 11-E (Holmes Harbor, Rocky Point to Dines Point): 5234A; 5307A,B,C,D,K,L,Q,R,S; 5312I.
- 22-E (Holmes Harbor, south of Classic): 5305A,G; 5307E,F,G,H,M,N,O,T,U; 5312B,C,D,E,L; 5316E,N; 5501A,B,C,E.
- 11-E (Holmes Harbor, Dines Point to Classic): 5305C,D; 5307I,J; 5312G,J,K; 5405G,H; 5501D; 5712F.
- 27-E (Holmes Harbor): 5305H,J,L,M; 5325B; 5327A,B; 5405A,B,C,D,E,F; 5418D; 5420A,B,C; 5522D; 5604D,E,F,G,H,I; 5703E,G; 6117A.
- 2-E (beach seine: Good Beach, Penn Cove): 5316G,H.
- 3-E (off Utsalady Point): 5321C,D,E.
- 1-E: 5712B.
- 7-E (Saratoga Pass., off Onamac Point to Indian Beach): 5321K,L; 5405L,M,N; 5418K,L.
- 9-E (in Elger Bay): 5321M,N; 5330J; 5405O,P,Q; 5418I,J; 7112.
- 2-E (Saratoga Pass., off Saratoga to Langley): 5321O; 5330K.
- 3-E (Saratoga Pass., off Snatelum Point to Onamac Point): 5330F,I; 5712C.
- 7-E (Penn Cove): 5405I,J,K; 5420F,G; 5712A; 5810H.
- 1-E (Saratoga Pass., off north Bluff to off Greenbank): 5418M.
- 1-E (Saratoga Pass., Cama Beach to Lowell Point): 5712D.
- 1-E (Penn Cove mouth, off Long Point to off Snatelum Point): 5810G.
- 2-E (Saratoga Pass.): 6810B,C.
- 1-E (training cruise area: Saratoga Pass. north of Langley): 6614D.
- 1-E (training cruise area: off Penn Cove): 6614E.
- 1-E (north of Kayak Point to Tulalip in Port Susan): 7112.
- 1-AI (off Port Townsend): 5009B.
- 1-AI (in Oak Bay): 5009C.
- 1-AI (off Tala Point to Hood Head): 6902M.
- 3-AI (training cruise area: east of the north end of Marrowstone Island): 6507J; 6603J; 6630J.
- 1-HC (off Shine to off Sisters buoy): 12/28/48-2.
- 2-HC (off Lofall): 12/28/48-3,4.
- 1-HC (opposite Hoodspout): 499F.
- 1-HC (Dabob Bay, off Tabook Point): 499I.
- 4-HC (Dabob Bay): 6202A; 7102A,H,K.
- 1-HC (west of Seabeck Bay): 6902J.
- 1-HC (opposite Vinland): 7112C.
- 2-HC (off Pleasant Harbor): 6902K; 7003I.
- 3-HC (Anderson Cove): 7009B,C,D.
- 26-HC (Dabob Bay, Broad Spit to Long Spit): 6503C,E; 6601C,D; 6629A,D,E; 6702D,E,F; 6724A; 6804B; 6828A; 6902E,F; 7202D,E,F,G,H,I; 7303A,B,C,D,E.
- 18-CS (Port Madison): 1/22/49-2,3,4,5; 2/5/49-1; 2/22/49-1; 6/30/49; 492A; 5006B,C; 5043A; 5048B; 5122A; 5131B; 5812A; 5932A; 6203A; 7011C.
- 4-CS (off Port Madison): 5006E; 5043B,C; 5223A.
- 2-CS (off Cultus Bay): 5032A; 5042Q.
- 3-CS (mouth of Quartermaster Harbor): 5042A; 5104B; 5115H.
- 1-CS (Tramp Harbor): 5104A.
- 1-CS (north of Des Moines): 5224A.
- 5-CS (off Agate Pass., Port Madison): 5232A; 5236A; 5302AA; 5310.2F; 5317C.
- 1-CS (west of Point Monroe): 5315D.
- 1-CS (mid-channel, Meadow Point to Port Madison): 5709B.
- 1-CS (off Fay Bainbridge State Park): 5805A.
- 4-CS (east of Point Monroe): 5805C; 5813A,B,C.
- 2-CS (beach seine: south of Fay Bainbridge State Park): 5806A,B.
- 44-CS (Murden Cove): 6610A,C,D; 6612A,B; 6613A,B; 6616; 6706B; 6710A; 6711D2; 6713C,D,G,H; 6806B; 6809A; 6812B,C,D,E; 6818A,B,C; 6819X; 6821.5G,H,I; 6823-1,2,3; 6906A,B,C,D,E; 6912; 7008A; 7108A,B,C,D; 4/4/73B; 7308A.

*Lepidopsetta bilineata*

## Pleuronectidae

## University of Washington Boat Log

- 1-CS (training cruise area: mid-channel, West Point to Skiff Point): 7308B.
- 4-CS (off Murden Cove): 6610B; 6710A2,B2,C2.
- 1-CS (Vashon Island, off Sylvan Beach): 6703A.
- 1-CS (Vashon Island, east of Neill Point): 6703C.
- 3-CS (trap, Port Madison): 6213-1,2,3.
- 1-CS (trap, Blake Island): 6217-4.
- 1-CS (Manchester): 6618.
- 1-CS (off West Point): 7017Y.
- 20-PO (Agate Pass., buoy N4 to N6): 2/5/49-2; 2/22/49-3,4; 3/25/49; 5006A; 5048A; 5106E; 5131A; 5132C; 5206A; 5309C; 5310.lb,.2E,.3D,.4F,.5C,.5F,.5J; 5315C; 6617B.
- 5-PO (south part of Agate Pass.): 495C; 4910B; 5011C; 5207G; 5401B.
- 1-PO (north of buoy N4): 5020B.
- 13-PO (off south of Fletcher Bay): 5229A,C,D; 5413B,C,E,F; 5926B,C,D,E; 6016B4; 6118A.
- 91-PO (off Fletcher Bay to south of Battle Point and Brownsville): 5206B; 5207D,E; 5223B; 5226A,B; 5228E,F; 5230F; 5232C; 5235P; 5236C,D,E; 5301A,B,D; 5303; 5306A; 5309A; 5310.3B,.5D,.5G; 5315B; 5317A,B; 5323A; 5402X; 5404.1; 5409.1; 5421A; 5422A,B,C,D; 5503A; 5504; 5523A,B; 5602B; 5615A; 5707A,E,G,H; 5709C; 5711A; 5809A; 5901AK; 5904A,B,C; 5906A; 5912A; 5915A,E; 5919A,B; 5923B; 5924B; 5927C; 6001AN; 6003A; 6006A,B; 6008A; 6011A; 6016A1,B1,A2,B2,A3,B3,A4,B5; 6021A,B,C,D,E; 6101C; 6109A; 6111A,B; 6205D1,D2,D3; 6320C; 64C3AF; 6425; 6427B.
- 13-PO (off Manzanita to Seabold): 5236B; 5310.1C,.1D,.2B,.2C,.2D,.4A,.4B,.5A,.5B,.5E; 6215A,B.
- 5-PO (off Battle Point and north): 5309B; 5310.1A,.3A; 5422F,G.
- 2-PO ("B-2" to "B-1"): 5301C; 5526A.
- 1-PO (in Manzanita Bay): 5310.3C.
- 2-PO (Point Bolin to Keyport): 5310.4D,.4E.
- 25-PO (most off Fletcher Bay): 5812B; 5926A; 6002A; 6007B; 6009A; 6203C,D; 6204A; 6214; 6419; 6515; 6713A,B,E,F; 6715; 6821.5F; 7011A,B; 7020; 7104-1; 7105-1,2; 7302A; 7313X.
- 6-PO (beach seine: one mile north of Illahee Dock): 6205A1.1,1.2,2.1,2.2,3.1,3.2.
- 3-PO ("B-2" to "B-3"): 6205C1,2,3.
- 1-PO (off Seabold Wharf): 6617A.
- 1-PO (Brownsville to White Point): 6806A.
- 20-S (off Meadow Point to Carkeek Park): 5020A; 4/16/49-3; 5039E; 5041B; 5211A,B; 5212A,B,D; 5216A; 5233A; 5606A; 5713A,D; 6414B,C; 6510A,B; 7120A,B.
- 101-S (off Golden Gardens to Meadow Point): 4/2/49-1,2; 4/16/49-2,4,5; 491A; 494C; 496A,C; 497E; 498A,B; 5003A; 5007B; 5008B; 5009K; 5011D; 5014C; 5017C,D,F; 5028A,B; 5029C,D; 5033A; 5034A,B,D; 5039D; 5110B,E,F; 5112A,C,E; 5119C,D,G,H; 5127B; 5129C; 5131C; 5132A,B; 5136A; 5203C,D; 5233B,C; 5314C; 5324B,C,D; 5329A,C,D; 5408A; 5416A; 5512E,F,G; 5521A,D,E; 5607A,B; 5616A,B; 5702AN; 5704D,E; 5707J,K; 5709A; 5713G; 5907B,C,D; 5911A; 5920A,B,E,F; 5924C; 6005A; 6010B,C,D; 6018A; 6112A,B,C; 6114A; 6206A,B; 6311A,D; 6506A,C; 6510C.
- 21-S (beach seine: Carkeek Park): 5022A,C; 5219A,B; 5220A,C; 5221B,C; 5225A,B; 5231A; 5311A,B; 5313A,B,C; 5708B,C,D; 5808A,B.
- 189-S (beach seine: Golden Gardens to Meadow Point): 492E; 5007D; 5010A; 5012B,C; 5015A; 5016A,B,C,D; 5018A; 5019C; 5021G; 5024A,C,D; 5030B; 5032.1A,C; 5036A; 5047A,B,C; 5105A; 5108A,B; 5110G,H; 5112G; 5114A,B; 5116A,C1,C2,D1,E,F,G1; 5119E,F; 5121B; 5127C; 5129B; 5134A,B; 5137A,B; 5208A,B; 5209C,D; 5214A1,A2,B1,B2,C1,C2,D1,D2,E1,E2,F; 5215A,B,C,D,E,F,H,I,J,K,L,M,N; 5308A,B; 5320A; 5322A; 5324E; 5328A; 5329E; 5404A; 5406; 5407; 5409; 5412A; 5415J,M,O,B,P; 5417A; 5424B; 5505B; 5508C; 5513C,D; 5609A,B; 5612A; 5706A,B,C; 5710A,B; 5804A; 5807A,B; 5909D,E; 5913A; 5914A,C; 5920K,M,N,O; 5925A,B; 6019A; 6110; 6113A,B,C; 6115A; 6116A,B; 6207A,B,C; 7209A,B,D; 6211; 8-6309; 12-6310; 6311C; 6410A,B; 6411A,B; 6-6417; 6508A,B,C,D; 6509A,B,C,D; 6511C,D,E,F; 6513A; 6518A,B; 6708A,B,C; 6709B; 6711A2,B2,C2; 6716A.
- 4-S (off Alki Point to Duwamish Head): 5027A,B; 5616D; 5702AM.
- 2-S (off south of West Point to off Four-Mile Rock): 5027D; 5602C.
- 1-S (Meadow Point): 6414A.
- 1-S (north of Meadow Point): 6406A.
- 1-S (north of Carkeek Park): 6414E.
- 1-S (Meadow Point to Richmond Beach): 6429A.
- 2-S (west of Duwamish Head): 6615A,B.
- 1-S (one mile southwest of West Point): 6806C.

*Lepidopsetta bilineata*

## Pleuronectidae

University of Washington Boat Log

- 1-S (off West Point sewer outfall):  
6718-6.
- 16-S (beach seine: Alki Point to  
Duwamish Head): 16-6619.
- 8-S (beach seine: north side of West  
Point):  
7310A2,A3,A4,B1,B2; 7311A,B,C.
- 1-CP (off Paradise Cove to Point  
Sandford): 5126N.
- 4-CP (off Camp Sealath):  
5009E,F; 5104CC,DD.
- 1-CP (off south of Point Sandford):  
7/18/49-1.
- 1-CP (south end of West Pass.):  
7/21/49-1.
- 1-SS (Drayton Pass.): 7/19/49-2.
- 2-SS (off McLane Cove to Stretch  
Island): 7/20/49-3; 5201L.
- 1-SS (Case Inlet, west of Herron  
Island): 5009G.
- 1-SS (north end of Pickering Pass to  
off McLane Cove): 5009H.
- 5-SS (northwest end of Nisqually  
Reach): 5009I; 5201C,D,M; 5204F.
- 33-SS (Carr Inlet, off Glen Cove to  
off Raft and Cutts Islands):  
5009J; 5037G; 5045A,B,C,H; 5101B,  
E; 5104J,K,L,M,N,O,P,Y,AA; 5115F;  
5126M; 5201A,B,O; 5204C,D,M,N;  
5213D; 5227B; 5613B,C,G,H,I.
- 2-SS (Carr Inlet, east side of Cutts  
Island): 5037D,F.
- 1-SS (Hale Pass, off Arletta to  
Cromwell): 5046B.
- 23-SS (Carr Inlet, off Minter Creek  
to Elgin): 5037H; 5045J; 5046C;  
5101C; 5102C; 5104D,I,V,X; 5126F;  
5133F,J; 5135A,C,D; 5201G,P;  
5213F; 5227D,E,F,G,I.
- 10-SS (Carr Inlet, off Wauna):  
5037I; 5045I; 5101A; 5104E,F,G,W;  
5126L; 5227A,C.
- 1-SS (Carr Inlet, off north of Home  
to off Horsehead Bay Spit):  
5104R.
- 1-SS (Carr Inlet, southwest of Green  
Point): 5104T.
- 2-SS (Oakland Bay, off Shelton):  
5115B,C.
- 1-SS (Case Inlet, off Victor):  
5126G.
- 3-SS (Totten Inlet, off Windy Point  
to Steamboat Island):  
5115D; 5201K; 5204I.
- 1-SS (Dana Pass., off Unsal Point):  
5201J.
- 1-SS (Dana Pass., off Brisco Point  
to Dofflemeyer Point): 5204H.
- 6-SS (Carr Inlet):  
5522C; 5605B,D; 5703A,B,C.
- 2-SS (Case Inlet): 5613K,L.
- 5-SS (Eld Inlet, trap area, one mile  
northeast of Flapjack Point):  
6208A,B; 6217-2; 6219-1,2.
- 2-SS (Carr Inlet, Glen Cove to Green  
Point): 6724E-2,3.

Miscellaneous Logs

- 1-JF (off West Beach):  
WSDF, Sport Fish., 1965-70.
- 1-E (Skagit and Similk Bays):  
WSDF, Sport Fish., 1965-70.
- 7-E (Everett):  
WSDF, Sport Fish., 1965-70.
- 1-AI (off Bush Point):  
WSDF, Sport Fish., 1965-70.
- 3-SS: WSDF, Sport Fish., 1965-70.
- 10+-HC: WSDF, Sport Fish., 1968.
- 50+-S (Duwamish Head to Alki Point):  
U.W. Ocean., 1964-67.
- 50+-E (Port Gardner Bay):  
U.W. Ocean., P.G., 1962-67.
- 271-PO (south of Fletcher Bay):  
U.W. Ocean., P.O., 1964-65.
- 50+-S (Golden Gardens to Meadow  
Point):  
U.W. Ocean., Hoh, 1963-68.
- 50+-PO (south and north of Fletcher  
Bay): U.W. Ocean., Hoh, 1963-67.
- 1-HC (Lynch Cove):  
U.W. Ocean., Hoh, 1963-67.
- 21-E (Holmes Harbor):  
U.W. Ocean., Hoh, 1963-67.
- 3-HC (Seabeck Bay):  
U.W. Ocean., Hoh, 1963-67.
- 50+-SS (Case Inlet, off Taylor Bay  
to off Whiteman Cove):  
U.W. Ocean., Hoh, 1963-67.
- 3-SS (Nisqually Flats):  
U.W. Ocean., Hoh, 1963-67.
- 10+-SS (Carr Inlet, off Horsehead  
Bay): U.W. Ocean., Hoh, 1963-67.
- 2-CS (Norma Beach):  
U.W. Ocean., Hoh, 1963-68.
- 50+-CS (Port Madison):  
U.W. Ocean., Hoh, 1963-68.
- 18-E (Port Susan):  
U.W. Ocean., Hoh, 1963-67.
- 16-E (Penn Cove):  
U.W. Ocean., Hoh, 1963-67.
- 19-E (off Demock Point to Utsalady  
Point):  
U.W. Ocean., Hoh, 1963-67.
- 9-E (Saratoga Pass., Demock Point):  
U.W. Ocean., Hoh, 1963-67.
- 8-E (Port Gardner Bay):  
U.W. Ocean., Hoh, 1963-67.
- 2-CS (Skiff Point to Point  
Jefferson): U.W. Ocean., herring  
trawl, 1968-69.
- 2-SS (mouth of Carr Inlet): U.W.  
Ocean., herring trawl, 1968-69.
- 1-PO (south of Fletcher Bay): U.W.  
Ocean., herring trawl, 1968-69.
- 4-CS (Apple Cove Point):  
U.W. Ocean., Hoh, S.J., 1966.
- 1-CS (Pilot Point):  
U.W. Ocean., Hoh, S.J., 1966.
- 2-AI (Mutiny Bay):  
U.W. Ocean., Hoh, S.J., 1966.
- 1-AI (Admiralty Bay, off Greenbank):  
U.W. Ocean., Hoh, S.J., 1966.
- 3-AI (Port Townsend Bay):  
U.W. Ocean., Hoh, S.J., 1966.

*Lepidopsetta bilineata*

## Pleuronectidae

Miscellaneous Logs

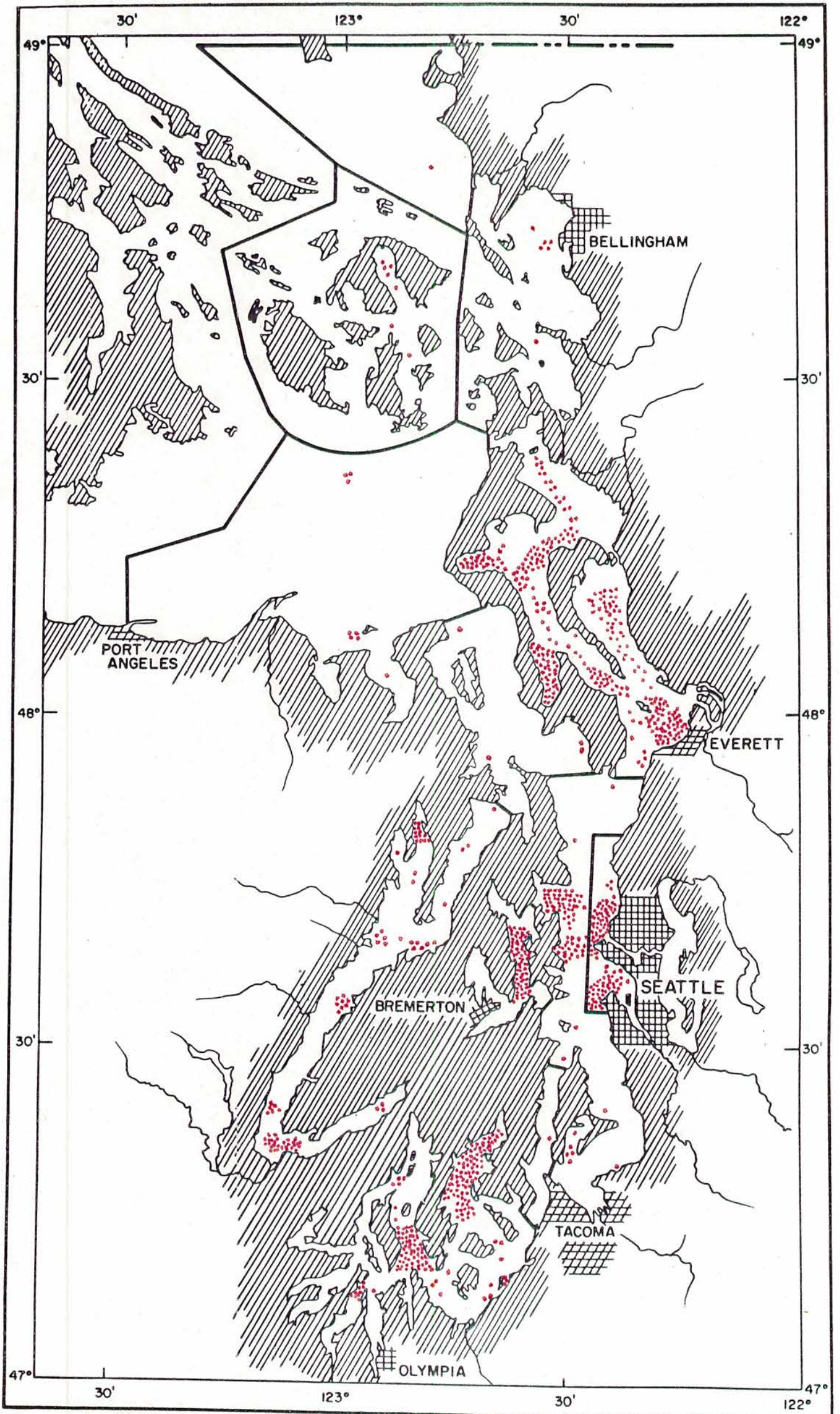
- 3-AI (Useless Bay):  
U.W. Ocean., Hoh, S.J., 1966.
- 3-JF (Discovery Bay):  
U.W. Ocean., Hoh, S.J., 1966.
- 6-E (Penn Cove):  
U.W. Ocean., Hoh, S.J., 1966.
- 3-B (Padilla Bay near William Point;  
Samish Bay; Bellingham Bay):  
U.W. Ocean., Hoh, S.J., 1966.
- 3-SJ (West Sound):  
U.W. Ocean., Hoh, S.J., 1966.
- 3-SJ (East Sound):  
U.W. Ocean., Hoh, S.J., 1966.
- 5-E (Utsalady):  
U.W. Ocean., Hoh, S.J., 1966.
- 3-S (Port Susan):  
U.W. Ocean., Hoh, S.J., 1966.
- 2-E (Port Gardner Bay):  
U.W. Ocean., Hoh, S.J., 1966.
- 4-E (Holmes Harbor):  
U.W. Ocean., Hoh, S.J., 1966.
- 8-B (Bellingham Bay): WSDF,  
groundfish trawl, through 1970.
- 4-JF (Discovery Bay): WSDF,  
Commercial Catch Comp., 1966-71.
- 1-E (Holmes Harbor): WSDF,  
Commercial Catch Comp., 1966-71.
- 1-E (Saratoga Pass.): WSDF,  
Commercial Catch Comp., 1966-68.
- 1-B (west of Lummi Island): WSDF,  
Commercial Catch Comp., 1969-70.
- 2-SS (Case Inlet): WSDF, Commercial  
Catch Comp., 1969-70.
- 16-AI (east of Port Townsend):  
NMFS, Cobb 35.
- 5-JF (west of Protection Island):  
NMFS, Cobb 35.
- 2-JF (Discovery Bay; Protection  
Island to Discovery Bay):  
NMFS, Cobb 35.
- 2-PO (narrows south of Fletcher  
Bay): NMFS, Cobb 68.
- 1-JF (off Dungeness Spit):  
NMFS, Cobb 69-7.
- 1-E (Elger Bay):  
NMFS, Cobb, 1/20/61.
- 20-SJ (East Sound, south of Rosario  
Point): NIH, 1964-66.
- 3-SJ (East Sound): NIH, 1968-71.
- 4-B (Bellingham Bay, off Nooksack  
River to Marine Drive):  
NIH, 1968-71.
- 103-S (Golden Gardens to Carkeek  
Park): NIH, 1968-71.
- 2-S (Duwamish Head to Alki Point):  
NIH, 1968-71.
- 1-PO (off Fletcher Bay):  
NIH, 1968-71.
- 2-PO (Clam Bay): NIH, 1968-71.
- 2-HC (Big Beef Harbor): NIH, 69042.
- 3-SS (Case Inlet, Stretch Island to  
Herron Island; Henderson Inlet;  
Budd Inlet): NIH, 1968-71.
- 27-CS (Port Madison):  
Van Cleve, trap, 1961-65.
- 7-PO (off Fletcher Bay):  
Van Cleve, trap, 1961-65.
- 1-S (off Edmonds):  
Van Cleve, trap, 1961-65.
- 48-SS (entrance of Eld Inlet):  
Van Cleve, trap, 1961-65.
- 2-E (Holmes Harbor):  
Van Cleve, trap, 1961-65.
- 1-E (Penn Cove):  
Van Cleve, trap, 1961-65.
- 1-JF (beach seine: Dungeness  
embayment):  
Peninsula College, 1971.
- 1-JF (beach seine: Port Angeles  
embayment):  
Peninsula College, 1971.
- 1-JF (Sequim Bay):  
Battelle, 1967-69.
- 2-JF (lower Sequim Bay):  
Sea Grant, 71110.
- 2-JF (upper Discovery Bay):  
Sea Grant, 71111.
- 2-JF (lower Discovery Bay):  
Sea Grant, 71111.
- 9-GS (tow area 1, mouth of Boundary  
Bay):  
WSDF, Gulf Georgia, 1969-71.
- 14-GS (tow area 2, off Birch Bay):  
WSDF, Gulf Georgia, 1969-71.
- 8-GS (tow area 3, off Cherry Point):  
WSDF, Gulf Georgia, 1969-71.
- 11-GS (tow area 4, off north of  
Neptune Beach):  
WSDF, Gulf Georgia, 1969-71.
- 8-GS (tow area 5, north of Alden  
Bank):  
WSDF, Gulf Georgia, 1969-71.
- 1-CS (off Skiff Point):  
U.W. Ocean., Commando, 1968.
- 5-GS (tow area 6, southeast of Point  
Roberts):  
WSDF, Gulf Georgia, 1969-71.
- 2-GS (tow area 7, mid-channel):  
WSDF, Gulf Georgia, 1969-71.
- 1-GS (tow area 8, mid-channel):  
WSDF, Gulf Georgia, 1969-71.
- 1-GS (tow area 9, mid-channel):  
WSDF, Gulf Georgia, 1969-71.
- 4-CS (Pully Point): Bruce Miller,  
Diving Log, 9/13/64; 9/17/64;  
3/17/67; 5/10/68.
- 1-S (Edmonds ferry): Bruce Miller,  
Diving Log, 10/11/64.
- 1-SJ (southeast shore of East  
Sound): Bruce Miller, Diving  
Log, 8/18/66.
- 2-S (Alki Point): Bruce Miller,  
Diving Log, 6/16/67; 5/17/68.
- 1-CS (Port Blakely): Bruce Miller,  
Diving Log, 5/24/68.
- 1-CS (Vashon Island, Tramp Harbor,  
Standard Oil docks): Bruce  
Miller, Diving Log, 5/31/68.
- 1-PO (Fletcher Bay): Bruce Miller,  
Diving Log, 6/25/69-2.

*Lepidopsetta bilineata*

## Pleuronectidae

Miscellaneous Logs

- 1-CS (Picnic Point Beach): Bruce Miller, Diving Log, 10/2/70.
- 1-CS (Dumas Bay): Bruce Miller, Diving Log, 7/1/71.
- 4-JF (west of Protection Island): NMFS, Cobb, 2/28/73.
- 1-CS (south of Possession Point): NMFS, Cobb, 2/28/73.
- 1-S (south of Carkeek Park): Sea Grant, 3/17/71.
- 18-CP (beach seine: Gig Harbor Spit): Sea Grant, 72003 (also boat 7208).
- 7-CP (off Gig Harbor Spit): Sea Grant, 72003 (also boat 7208).
- 5-CP (in Gig Harbor): Sea Grant, 72003 (also boat 7208).
- 1-GS (beach seine: south of Cherry Point): Sea Grant, 72008.
- 1-B (north part of Bellingham Bay): Sea Grant, 72004.
- 3-AI (beach seine: Mutiny Bay, launch ramp): Sea Grant, 1972.
- 2-CS (beach seine: Seahurst County Park): Sea Grant, 72016.
- 1-JF (beach seine: West Beach): Sea Grant, 72017.
- 2-GS (south of Cherry Point): Sea Grant, 72019.
- 11-SS (off Nisqually River-McAllister Creek flats): Sea Grant, 1972.
- 14-S (beach seine: Golden Gardens): Sea Grant, 1973.
- 2-S (Duwamish River estuary, north of 1st Ave. S. bridge to 16th Ave. S. bridge): Sea Grant, 72024.
- 4-CP (off Gig Harbor Spit): Sea Grant, 72025.
- 3-HC (off Big Beef Harbor): Sea Grant, 72026.
- 2-HC (off Big Beef Harbor): Sea Grant, 72031.
- 2-B (Bellingham Bay, mid-channel, off Nooksack Flats): Sea Grant, 72035.
- 1-E (east and northeast of Gedney Island): NMFS, Streeter, 2/21/73.
- 38-S (beach seine: north side of West Point): Sea Grant, 1973.
- 5-S (beach seine: north of Meadowdale at Lunds Gulch): Sea Grant, 73002.
- 27-S (off northwest side of West Point): Sea Grant, 1973.
- 25-S (off southwest side of West Point): Sea Grant, 1973.
- 25-S (north of Meadow Point to Carkeek Park): Sea Grant, 1973.
- 25-S (southwest of Alki Point): Sea Grant, 1973.
- 5-S (deep otter trawl: off southwest of Alki Point): Sea Grant, 1973.
- 3-PO (off south of Fletcher Bay): Sea Grant, 73008.
- 3-S (Duwamish estuary, 1st Ave. S. bridge to 16th Ave. S. bridge): Sea Grant, 1973.
- 6-S (Duwamish estuary, downstream from 1st Ave. S. bridge): Sea Grant, 1973.
- 11-SS (off Nisqually River-McAllister Creek flats): Sea Grant, 1973.
- 3-SS (McAllister Creek estuary): Sea Grant, 1973.
- 5-HC (off southwest of Big Beef Harbor): Sea Grant, 1973.
- 1-B (Bellingham Bay, off Nooksack River flats): Sea Grant, 73032.
- 21-SS (McLane Cove toward Stretch Island): Sea Grant, 1973-74.
- 17-SS (west side of Dougall Point): Sea Grant, 1973-74.
- 11-SS (mid-channel, McLane Cove to Stretch Island): Sea Grant, 1973-74.
- 13-HC (off Union): Sea Grant, 1973-74.
- 2-HC (mid-channel, off Union): Sea Grant, 1973.
- 14-HC (off Skokomish Flats): Sea Grant, 1973-74.
- 1-HC (off Carlson Point to King Spit): Sea Grant, 73039.
- 5-AI (Mutiny Bay): Sea Grant, 73049.
- 6-HC (Bangor Annex): Kramer, Chin and Mayo, NCEL Survey, 1973.
- 1-CS (Port Madison): Doug Olander, Sport Catch Log, 1972-73.
- 7-S (wreck, north of Meadow Point): Doug Olander, Sport Catch Log, 1972-73.
- 5-SS (Tatsolo Point): Sea Grant, 73059.
- 6-SS (Cormorant Pass.): Sea Grant, 73059 and 73060.
- 1-CP (next to and around Gig Harbor Spit): Sea Grant, 72025.



*Lyopsetta exilis*

## Pleuronectidae

Published Records

- 1-S (Seattle):  
Jordan and Gilbert, 1882.  
1-S (Seattle):  
Evermann and Goldsborough, 1907.  
1-AI (north of Tala Point):  
Evermann and Goldsborough, 1907.  
1-SJ: Starks, 1911.  
4-E (Coupeville): Smith, 1936.  
3-SS (Carr Inlet; McNeil Island;  
Dofflemeyer Point): Smith, 1937.  
6-E (Camano Head; Mukilteo; Columbia  
Beach; Langley; Dines Point;  
Camano): Smith, 1937.  
3-E (Gedney Island): Smith, 1937.  
5-HC (Hoodsport): Smith, 1937.  
2-HC (Skokomish Flats; Seabeck):  
Smith, 1937.  
2-HC (Holly): Smith, 1937.  
1-HC (Quilcene Bay):  
Smith, 1937 (also museum 4278).  
21-S (Duwamish Head): Salo, 1969.  
13-E (Port Gardner Bay):  
Salo, 1969.  
20-E (Skagit Bay): Salo, 1969.  
1-S (Seattle Harbor):  
Townsend, 1935.  
2-E (Saratoga Pass., Holmes Harbor):  
Townsend, 1935.  
1-CS (Dumas Bay): Miller, 1971b  
(also NIH, 71105 and 71106).  
3-HC (Anderson Cove): Chew, 1970.

University of Washington  
Museum Collection

- 1-E (Utsalady): 865.  
1-CS (Port Madison): 1432.  
1-E (Saratoga Pass., Camano Head):  
2543.  
1-E (east of Gedney Island): 2569.  
1-E (off Snohomish River): 2639.  
1-E (Saratoga Pass., off Sandy  
Point): 2659-1/2.  
2-S (Seattle Harbor): 3687; 3791.  
1-E (off Everett): 4544.  
1-S (south of Richmond Beach):  
5345.  
1-SS (off Minter Creek):  
5682 (also boat 7/19/49-1).  
1-SS (west end of Nisqually Reach):  
5820 (also boat 5009I).  
1-CP (off Camp Sealh):  
5822 (also boat 5009F).  
1-E (off Mission Bar):  
5870 (also boat 5023E).  
1-E (Port Susan, off Warm Beach):  
5922 (also boat 5023B).  
1-HC (off Thorndike Bay): 7669.  
1-SS (Carr Inlet): 10359.  
2-S (off Golden Gardens):  
14927 (also boat 492F); 8318  
(also boat 5034E).  
1-E (Port Susan, off Spee-Bi-Dah):  
14978 (also boat 5023D).  
1-PO (off Fletcher Bay): 17117.  
1-SJ (East Sound): 17142.

- 1-E (Saratoga Pass.): 18059.  
1-JF (west of McArthur Bank):  
18389 (also Friday Harbor log,  
7/18/63).

Friday Harbor Laboratory Log

- 1-SJ (Upright Head): 6/28/51-1.  
1-SJ (Lopez Sound, Spencer Spit):  
6/28/51-3.  
1-B (Bellingham Bay): 7/26/51-2.  
2-JF (west of McArthur Bank):  
8/8/60; 7/8/69-1.  
1-SJ (East Sound): 7/26/60.

University of Washington Boat Log

- 1-JF (Discovery Bay): 5318A.  
1-GS (north of Alden Bank): 491G.  
3-SJ (training cruise area: East  
Sound, north of Rosario Point):  
6620H; 6722H; 7307H.  
3-B (training cruise area: southwest  
of Post Point):  
6815G; 6603G; 6630G.  
1-B (Bellingham Bay): 6822G.  
2-E (off Tulalip Bay): 7/1/49-1,2.  
20-E (Holmes Harbor, off Rocky Point  
to Dines Point): 491Q; 5220D,0;  
5234A,C; 5237E; 5307C,D,K,L,Q,R,  
S; 5312H,I; 5321R,S; 5327C,D,E.  
2-E (Penn Cove mouth, off Long Point  
to off Snatelum Point):  
5213A; 5220E.  
2-E (off Oak Harbor to Blower  
Bluff (5220F,N).  
2-E (north end of Saratoga Pass.):  
5220M; 6821.5B.  
1-E (near Penn Cove): 6822E.  
11-E (Holmes Harbor, Dines Point to  
Classic): 5234D; 5312F,G; 5316A,  
B,C; 5405G,H; 5501D; 5712E,F.  
27-E (Holmes Harbor, south of  
Classic):  
5234E,F; 5237B; 5305A,B,G; 5307E,  
F,O,P,T,U; 5312B,C,D,E,N; 5316D,  
E,M,N; 5321T; 5501A,C,E,F; 5810E.  
44-E (Holmes Harbor):  
5305E,F,H,I,J,K,L,M; 5325A,B,C;  
5327A,B; 5405A,B,C,D,E,F; 5418A,  
B,C,D; 5420A,B,H; 5522D; 5604D,F,  
G; 56130,P,Q,R,S,T; 5614B,D,E,F,  
G; 5703H; 5810A; 6821.5E.  
4-E (Penn Cove, off Coupeville to  
Lovejoy Point):  
5316J; 5321A,H; 5418E.  
5-E (Saratoga Pass., off Snatelum  
Point to Onamac Point):  
5316K,L; 5330F; 5418H; 5712C.  
2-E (Penn Cove, off Lovejoy Point to  
Long Point): 5321B,G.  
1-E (off Utsalady Point): 5321C.  
1-E: 5712B.  
2-E (Saratoga Pass., off Snatelum  
Point): 5321I,J.

*Lyopsetta exilis*

## Pleuronectidae

University of Washington Boat Log

- 4-E (Saratoga Pass., Onamac Point to Indian Beach):  
5321K; 5405L; 5418K,L.
- 17-E (Penn Cove): 5327F,G; 5405K;  
5418F,G; 5420E,F,G; 5522F,G;  
5613U,V,W,X; 5614I,J; 5712A.
- 1-E (Elger Bay): 5418I.
- 4-E (Saratoga Pass.):  
6801.5; 6810B,C; 6821.5D.
- 2-E (Saratoga Pass., off North Bluff to Greenbank): 5418M,N.
- 3-E (off Mukilteo): 5604C,B; 5613N.
- 18-E (training cruise area: east of Gedney Island): 6512C; 6603C;  
6614C; 6620C; 6630C; 6717C;  
6722C; 6815C; 6819C; 6826C;  
6908C; 6914C; 7010C; 7017C;  
7118C; 7213C; 7307C; 7313C.
- 1-E (Everett): 6620D.
- 2-E (Port Susan): 6810A; 6821.5C.
- 17-E (training cruise Area; Saratoga Pass., north of Langley):  
6507D8; 6512D; 6603D; 6614D;  
6630D; 6717D; 6722D; 6815D;  
6819D; 6826D; 6914D; 7010D;  
7017D; 7110D; 7118D; 7213D;  
7307D.
- 14-E (training cruise area: off Penn Cove): 6614E; 6620E; 6717E;  
6815E; 6819E; 6826E; 6908E;  
7010E; 7017E; 7110E; 7118E;  
7213E; 7307E; 7313E.
- 3-E (Port Susan, off Kayak Point):  
6702A,B,C.
- 2-E (south end of Saratoga Pass.):  
6722X,Y.
- 1-E (Saratoga Pass., off Camano Head): 6822D.
- 1-HC (off Shine to off Sisters buoy): 499C.
- 1-HC (off south of Brinnon): 499D.
- 4-HC (off Pleasant Harbor):  
499E; 6804E; 6902L; 7003J.
- 1-HC (opposite Hoodsport): 499F.
- 1-HC (off Union): 499H.
- 1-HC (off Thorndike Bay): 499J.
- 2-HC (Dabob Bay): 5921; 7102L.
- 1-HC (west of Seabeck Bay): 6902J.
- 15-HC (Dabob Bay, Broad Spit to Long Spit):  
6601A; 6629D,E; 6702D,E,F; 6724A;  
6804G,H; 6902C,H; 7202E,F,G,H.
- 3-HC (Anderson Cove): 7009A,B,D.
- 10-CS (Port Madison):  
492A; 5006D; 5048B; 5122A,B;  
5132D; 5812A; 5932A; 492B; 7011C.
- 6-CS (off Port Madison):  
495A,B; 497B; 5006E; 5043B,C.
- 1-CS (northeast of Apple Cove Point): 5009A.
- 3-CS (mouth of Quartermaster Harbor): 5042A; 5104B; 5115H.
- 1-CS (mid Quartermaster Harbor):  
5042D.
- 1-CS (Tramp Harbor): 5104A.
- 1-CS (east of Blake Island): 5115I.
- 2-CS (Port Madison, off Agate Pass): 5232A; 5317C.
- 5-CS (east of Point Monroe):  
5805B,C; 5813A,B,C.
- 1-CS (off Fay Bainbridge State Park): 5806C.
- 1-CS (mid-channel, Meadow Point to Port Madison): 5911B.
- 3-CS (off Murden Cove):  
6610B; 6710C2,D2.
- 19-CS (training cruise area: mid-channel, Skiff Point to West Point): 6507B8; 6603B; 6605B;  
6606B; 6607B; 6611B; 6614B;  
6620B; 6623B; 6626B; 6722B;  
6815B; 6819B; 5914B; 7017B,Z;  
7118B; 7213B; 7313B.
- 8-CS (Murden Cove):  
6713H; 6806B; 6818A,B; 6819X;  
6821.5G; 6823-3; 7008B; 7108.
- 1-CS (off West Point): 7017Y.
- 2-CS (Vashon Island, off Sylvan Beach): 6703A,B.
- 1-CS (Vashon Island, east of Neill Point): 6703C.
- 7-PO (off south of Fletcher Bay):  
5229A,C; 5413C,D,E; 5801A;  
6016B4.
- 35-PO (off Fletcher Bay to south of Battle Point and Brownsville):  
5228F; 5230F; 5232C; 5235P;  
5236E; 5310.5G; 5317A,B; 5323A;  
5523A; 5602A; 5615A; 5707B,G,H;  
5709C; 5809A; 5919A; 5922A;  
5923B; 5932B; 6001AN; 6008B;  
6016B1,B2,B3,B5; 6205D1,D2,D3;  
6307; 6320A; 6427B,C; 6707.
- 8-PO (most off Fletcher Bay):  
6002A; 6203C; 6204A; 6214; 6713F;  
6821.5F; 7313X; 7011A.
- 1-PO ("B-2" to "B-1"): 6205C2.
- 1-PO (Brownsville to White Point):  
6806A.
- 56-S (off Golden Gardens to Meadow Point): 491A; 492D; 493B; 494D,  
E,F; 496B; 497E; 498B; 4910A;  
5003A; 5008C; 5009L; 5017C,E;  
5028A,B,C; 5029A,B,E; 5033A;  
5034C,D,G; 5039A,D; 5041A; 5110C,  
D; 5112A,B,C; 5119C,G; 5126A;  
5127A; 5129A,C,D; 5131C; 5314A,C;  
5329C; 5408B; 5416B; 5516B;  
5707J,K; 5713G; 5920E; 6018A;  
6114A; 6311A,E,F.
- 24-S (off Meadow Point to Carkeek Park): 5020A; 5039B,C; 5041B;  
5044A; 5110A; 5119A,B; 5203A,B;  
5211B,C; 5212C,E,F; 5216A; 5606A;  
5915C,D; 6414C,D; 6510B; 7120A,B.
- 5-S (Alki Point to Duwamish Head):  
5027A,B; 5603A; 5702AM; 6001AO.
- 1-S (off Four-Mile Rock to Pier 91):  
5027C.
- 1-S (south of West Point to off Four-Mile Rock): 5027D.

*Lyopsetta exilis*

## Pleuronectidae

University of Washington Boat Log

- 4-S (beach seine: Golden Gardens to Meadow Point):  
5047C; 6417; 6518A,B.
- 1-S (north of Meadow Point): 6406A.
- 1-S (north of Carkeek Park): 6414E.
- 2-S (Carkeek Park to Richmond Beach): 6719A,D.
- 2-S (off West Point sewer outfall):  
6718-2,3.
- 1-SS (Drayton Pass.): 7/19/49-2.
- 2-SS (northwest end of Nisqually Reach): 7/20/49-5; 5126J.
- 28-SS (Carr Inlet, off Glen Cove to off Cutts and Raft Islands):  
5009J; 5037C; 5045K; 5101B,E,F;  
5102A,B; 5104J,K,L,M,P,Q,Y,Z,AA;  
5115F; 5126C,M; 5204M; 5227B;  
5613A,C,D,E,F,G.
- 3-SS (Carr Inlet, southwest of Green Point): 5037E; 5104S,T.
- 20-SS (Carr Inlet, off Minter Creek to Elgin):  
5037H; 5045G,J; 5046C; 5101C;  
5102C; 5104D,V,X; 5126D,F; 5135A,  
B,C,D; 5213F; 5227D,F,G,I.
- 6-SS (Carr Inlet, off Wauna):  
5037I; 5104E,F,W; 5126L; 5227A.
- 2-SS (mouth of Carr Inlet, Gibson Point to Gertrude Island):  
5046D; 5104C.
- 1-SS (Carr Inlet, off north of Home to off Horsehead Bay spit):  
5104R.
- 1-SS (Case Inlet, off west of Herron Island): 5126H.
- 1-SS (west of Ketron Island):  
5126K.
- 4-SS (Carr Inlet):  
5522A,C; 5605B; 5703D.
- 1-SS (Case Inlet): 5613J.
- 2-SS (Carr Inlet, Glen Cove to Green Point): 6724B-1,3.
- 1-SS (Case Inlet, east of Hartstene Island): 6724C.
- 10+-SS (Carr Inlet, off Horsehead Bay): U.W. Ocean., Hoh, 1963-67.
- 50+-CS (Port Madison):  
U.W. Ocean., Hoh, 1963-68.
- 17-E (Port Gardner Bay):  
U.W. Ocean., Hoh, 1963-67.
- 30-E (Port Susan):  
U.W. Ocean., Hoh, 1963-67.
- 6-E (Penn Cove):  
U.W. Ocean., Hoh, 1963-67.
- 13-E (Saratoga Pass., off Demock Point):  
U.W. Ocean., Hoh, 1963-67.
- 4-E (off Demock Point to Utsalady Point):  
U.W. Ocean., Hoh, 1963-67.
- 16-E (Holmes Harbor):  
U.W. Ocean., Hoh, 1963-67.
- 2-CS (Skiff Point to Point Jefferson): U.W. Ocean., herring trawl, 1968-69.
- 12-SS (mouth of Carr Inlet): U.W. Ocean., herring trawl, 1968-69.
- 5-E (Port Susan): U.W. Ocean., herring trawl, 1968-69.
- 1-PO (south of Fletcher Bay): U.W. Ocean., herring trawl, 1968-69.
- 2-AI (Useless Bay):  
U.W. Ocean., Hoh, S.J., 1966.
- 1-B (Padilla Bay, near William Point):  
U.W. Ocean., Hoh, S.J., 1966.
- 4-E (Penn Cove):  
U.W. Ocean., Hoh, S.J., 1966.
- 2-E (Utsalady):  
U.W. Ocean., Hoh, S.J., 1966.
- 3-E (Port Susan):  
U.W. Ocean., Hoh, S.J., 1966.
- 2-E (Port Gardner Bay):  
U.W. Ocean., Hoh, S.J., 1966.
- 4-E (Holmes Harbor):  
U.W. Ocean., Hoh, S.J., 1966.
- 1-E (Holmes Harbor): WSDF, groundfish trawl, through 1970.
- 1-E (Holmes Harbor): WSDF, Commercial Catch Comp., 1969-70.
- 1-AI (east of Port Townsend):  
NMFS, Cobb 35.
- 2-E (Saratoga Pass.; Holmes Harbor):  
NMFS, Cobb 68.
- 3-PO (narrows south of Fletcher Bay): NMFS, Cobb 68.
- 3-E (Everett Harbor):  
NMFS, Cobb, 1/20/61.
- 1-E (Saratoga Pass.):  
NMFS, Cobb, 1/20/61.
- 2-S (Golden Gardens to Carkeek Park): NIH, 1968-71.
- 71-CS (Port Madison):  
Van Cleve, trap, 1961-65.
- 9-SS (entrance to Eld Inlet):  
Van Cleve, trap, 1961-65.
- 2-E (Holmes Harbor; Penn Cove):  
Van Cleve, trap, 1961-65.
- 3-E (Holmes Harbor):  
Van Cleve, trap, 1961-65.

Miscellaneous Logs

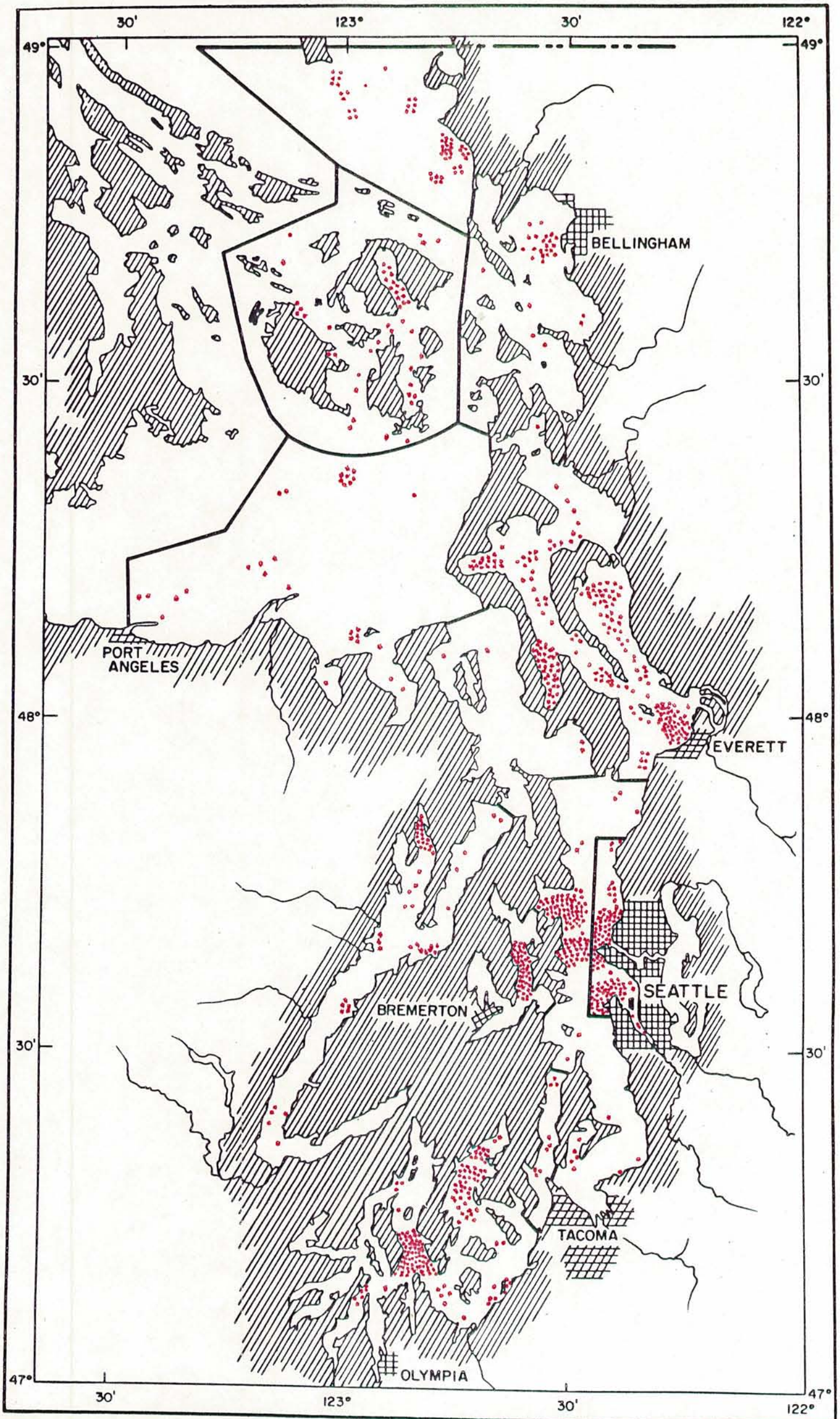
- 50+-S (Duwamish Head to Alki Point):  
U.W. Ocean., 1964-67.
- 50+-E (Port Gardner Bay):  
U.W. Ocean., P.G., 1962-67.
- 70-PO (south of Fletcher Bay):  
U.W. Ocean., P.O., 1964-65.
- 22-S (Golden Gardens to Meadow Point):  
U.W. Ocean., Hoh, 1963-68.
- 43-PO (south and north of Fletcher Bay): U.W. Ocean., Hoh, 1963-67.
- 3-HC (Lynch Cove):  
U.W. Ocean., Hoh, 1963-67.
- 3-HC (Seabeck):  
U.W. Ocean., Hoh, 1963-67.
- 50+-SS (Case Inlet, off Taylor Bay to off Whiteman Cove):  
U.W. Ocean., Hoh, 1963-67.

*Lyopsetta exilis*

## Pleuronectidae

Miscellaneous Logs

- 8-E (Saratoga Pass., west side just south of Penn Cove):  
Van Cleve, trap, 1961-65.
- 4-JF (west of Protection Island):  
NMFS, Cobb, 2/28/73.
- 1-CS (south of Possession Point):  
NMFS, Cobb, 2/28/73.
- 2-HC (off Big Beef Harbor):  
Sea Grant, 1972.
- 1-E (east and northeast of Gedney Island):  
NMFS, Streeter, 2/21/73.
- 4-S (beach seine: north side of West Point): Sea Grant, 1973.
- 7-S (off northwest side of West Point): Sea Grant, 1973.
- 3-S (off southwest side of West Point): Sea Grant, 1973.
- 1-S (deep otter trawl: off West Point): Sea Grant, 1973.
- 4-S (southwest of Alki Point):  
Sea Grant, 1973.
- 14-S (deep otter trawl: off southwest of Alki Point):  
Sea Grant, 1973.
- 4-PO (off south of Fletcher Bay):  
Sea Grant, 73008.
- 1-HC (off southwest of Big Beef Harbor): Sea Grant, 1973.
- 4-SS (mid-channel, McLane Cove to Stretch Island):  
Sea Grant, 1973-74.
- 6-HC (off Union): Sea Grant, 1973.
- 9-HC (mid-channel, off Union):  
Sea Grant, 1973.
- 2-HC (off Skokomish Flats):  
Sea Grant, 1973.
- 12-HC (mid-channel, off Skokomish Delta): Sea Grant, 1973-74.
- 1-HC (off Carlson Point to King Spit): Sea Grant, 73039.
- 3-SS (Cormorant Pass.):  
Sea Grant, 73059 and 73060.
- 2-SS (Tatsolo Point):  
Sea Grant, 73059.



*Microstomus pacificus*

## Pleuronectidae

Published Records

- 1-JF (Dungeness): Tanner, 1894.  
 1-SJ (San Juan Channel):  
   Schultz, 1930.  
 1-SJ: Starks, 1911.  
 1-SJ: Norman, 1934.  
 1-SJ: Shelford et al., 1935.  
 1-S (Seattle):  
   Jordan and Gilbert, 1882.  
 1-GS: Smith, 1936.  
 2-E (Coupeville): Smith, 1936.  
 1-JF (Sequim Bay): Smith, 1936.  
 1-JF (Discovery Bay):  
   Smith, 1936 (also museum 3873).  
 2-B (Bellingham Bay): Smith, 1936.  
 1-E (Camano Head): Smith, 1937.  
 1-E (Mukilteo):  
   Smith, 1937 (also museum 4538).  
 4-E (Gedney Island): Smith, 1937.  
 2-HC (Hoodsport): Smith, 1937.  
 2-JF (mid-channel, north and  
   northwest of Dungeness Spit):  
   Greenwood, 1957 (also NMFS Cobb  
   25):  
 2-E (Skagit and Similk Bays):  
   Stober and Salo, 1970b.  
 36-S (Duwamish Head): Salo, 1969.  
 15-E (Port Gardner Bay):  
   Salo, 1969.  
 3-E (Skagit Bay): Salo, 1969.  
 1-S (Seattle Harbor):  
   Townsend, 1935.  
 2-E (Saratoga Pass; Holmes Harbor):  
   Townsend, 1935.  
 1-CS (Dumas Bay): Miller, 1971b  
   (also NIH 71105 and 71106).  
 2-HC (Anderson Cove): Chew, 1970.

University of Washington  
Museum Collection

- 1-E (Utsalady): 694.  
 1-SJ (San Juan Channel): 1329.  
 2-SJ (Friday Harbor): 2102; 5121.  
 1-SJ (Rocky Bay): 2151.  
 1-SJ (Rocky Point; San Juan Island):  
   2215.  
 1-E (Saratoga Pass., Camano Head):  
   2544.  
 1-E (east of Gedney Island): 2570.  
 1-E (off Snohomish River): 2624.  
 1-E (Saratoga Pass., Sandy Point):  
   2658.  
 1-S (Elliott Bay): 2909.  
 1-E (Holmes Harbor): 3060.  
 2-E (off Tulalip): 3669; 10365.  
 1-JF (Ediz Hook): 4867.  
 1-E (Saratoga Pass.): 4990.  
 1-E (Everett): 5120.  
 1-SJ (west of Ram Island):  
   5699 (also boat 491P).  
 1-S (off Golden Gardens):  
   5849 (also boat 493B).  
 1-HC (off Pleasant Harbor):  
   14841 (also boat 499E).

- 1-SJ (East Sound): 17078 (also  
   Friday Harbor log, 6/20/63).  
 2-SJ (East Sound, south of Rosario  
   Point): 18666 (also NIH, 1964-  
   66); 19565 (also NIH, 1964-66).  
 2-JF (west of McArthur Bank):  
   17690 (also Friday Harbor log,  
   7/18/63-1); 17870 (also Friday  
   Harbor log, 7/19/63-1).

Friday Harbor Laboratory Log

- 1-SJ (Upright Head): 6/28/51-1.  
 1-SJ (off Rocky Bay): 6/30/51-1.  
 6-SJ (west of McArthur Bank):  
   7/12/51-1; 7/7/52-1; 7/9/52-1  
   (also boat log 5220G); 8/8/60;  
   8/3/55-1 (also boat 5520A);  
   7/8/69-1.  
 1-B (Bellingham Bay): 7/26/51-2.  
 1-SJ (Lopez Sound and East Sound):  
   7/1/54.  
 1-SJ (Salmon Banks): 7/7/52-3.  
 1-SJ (east of Willow Island):  
   7/28/52-1.  
 1-SJ (southeast of Cattle Point):  
   8/3/55-2 (also boat 5520B).  
 1-JF (off Hein Bank): 8/3/55-3.  
 1-SJ (off Iceberg Point):  
   8/4/55-1 (also boat 5520C).  
 1-SJ (lower East Sound): 8/22/55-5.  
 1-SJ (Mineral Point): 8/25/55-3.  
 1-SJ (off northwest of Barnes  
   Island):  
   6/20/50-3 (also boat 5033J).  
 1-SJ (Upright Head to Olga):  
   8/1/60-2.  
 1-JF (Smith Island): 8/6/60-2.  
 1-JF or SJ (Cattle Point to Smith  
   Island): 6/28/61-1.  
 2-SJ (Upright Channel):  
   7/14/61; 7/2/69-2.  
 2-SJ (Lopez Sound):  
   7/28/61; 7/8/69-2.  
 1-SJ (south of Lopez Island):  
   6/27/63.  
 2-SJ (mid East Sound):  
   2/21/64; 6/20/69-1.  
 1-SJ (west of Neck Point): 7/31/69.  
 1-SJ (north of Hunter Bay):  
   6/19/50-5 (also boat 5033G).  
 1-SJ (lower East Sound): 6/26/73-1.  
 1-SJ (Upright Head to Foster Point):  
   6/26/73-2.

University of Washington Boat Log

- 1-JF (Discovery Bay): 5318A.  
 1-GS (north of Alden Bank): 491G.  
 1-SJ (Puffin Island to Orcas  
   Island): 491E.  
 1-SJ (off Raccoon Point toward  
   Barnes Island): 491F.  
 1-SJ (Skipjack Island to Turn  
   Island): 491C.

*Microstomus pacificus*

## Pleuronectidae

University of Washington Boat Log

- 1-SJ (off Johns Island): 491B.  
 1-B (Bellingham Bay): 6822G.  
 1-B (Hale Pass.): 491I.  
 1-B (east of Point Frances): 491J.  
 1-SJ (training cruise area: East Sound, north of Rosario Point): 6507H.  
 1-SJ (training cruise area: Lopez Sound, southwest of Center Island): 7017I.  
 1-B (east of Vendovi Island): 491K.  
 12-B (training cruise area: southwest of Post Point): 6620G; 6815G; 6908G; 6603G; 6614G; 6630G; 6819G; 6826G; 6914G; 7017G.1; 7118G; 7313G.  
 2-E (off Tulalip Bay): 7/1/49-1,2.  
 11-E (Holmes Harbor, off Rocky Point to Dines Point): 491Q; 5220D,O; 5234A,C; 5307K,R,S; 5312H,I; 5327C.  
 1-E (Port Susan, off Spee-Bi-Dah): 5023D.  
 2-E (off Mission Beach): 5023E; 7204C.  
 1-E (Penn Cove mouth, off Long Point to Snatelum Point): 5213A.  
 1-E (north end of Saratoga Pass.): 5220M.  
 1-E (off Oak Harbor to Blower Bluff): 5220N.  
 17-E (Holmes Harbor, south of Classic): 5237A,B; 5307E,F,P; 5312B,C,D,E,N; 5316D,E,M,N; 5321V; 5501E,F.  
 25-E (Holmes Harbor): 5305J,K; 5325A,C; 5405C,E,F; 5418A,B,C; 5420A,H; 5522D; 5604F,G; 56130,Q,R,S; 5614D,E,F; 5703E,G; 5810A.  
 3-E (Penn Cove, off Coupeville to off Lovejoy Point): 5316J; 5321A; 5418E.  
 8-E (Holmes Harbor, Dines Point to Classic): 5312F,G; 5316A,C; 5405G; 5501D; 5712E,F.  
 3-E (Saratoga Pass., off Snatelum Point to off Onamac Point): 5316L; 5330F; 5418H.  
 2-E (off Utsalady Point): 5321D,E.  
 2-E (Elger Bay): 5321M; 5418I.  
 1-E (Saratoga Pass., off Saratoga to Langley): 53200.  
 5-E (Saratoga Pass., off Onamac Point to Indain Beach): 5330D; 5405L,N; 5418K,L.  
 6-E (Penn Cove): 5420G; 5522F,G; 5613U,W; 5614J.  
 5-E (off Mukilteo): 5604A,B,C; 5613M,N.  
 18-E (training cruise area: east of Gedney Island): 6507C8; 6512C; 6517C; 6614C; 6620C; 6630C; 6722C; 6815C; 6819C; 6908C; 6914C; 7010C; 7017C; 7110C; 7118C; 7213C; 7307C; 7313C.  
 5-E (training cruise area: off Penn Cove): 6819E; 6826E; 6908E; 7213E; 7313E.  
 10-E (training cruise area: Saratoga Pass., north of Langley): 6507D8; 6512D; 6614D; 6722D; 6815D; 6826D; 6914D; 7110D; 7213D; 7307D.  
 1-E (Saratoga Pass.): 6821.5D.  
 1-E (Saratoga Pass., off Camano Head): 6822D.  
 2-E Port Susan, off Kayak Point): 6702A,B.  
 1-E (Everett): 6620D.  
 1-AI (training cruise area: east of north end of Marrowstone Island): 6603J.  
 1-HC (off Shine to off Sisters buoy): 499C.  
 1-HC (off south of Brinnon): 499D.  
 1-HC (opposite Hoodspout): 499F.  
 1-HC (off Thorndike Bay): 499J.  
 5-HC (Dabob Bay): 5903B; 5921; 7102C,G; 7205I.  
 1-HC (mid-channel, Hoodspout to Potlatch): 6804D.  
 1-HC (off Pleasant Harbor): 7003J.  
 23-HC (Dabob Bay, Broad Spit to Long Spit): 6503A,B,D,F; 6601C,D; 6629; 6702D,E,F; 6804A,B,G; 6807A,B; 6828A,B; 6902A,B,E,F; 7003D; 7303F.  
 3-HC (Anderson Cove): 7009B,D,A.  
 1-HC (opposite Vinland): 7112C.  
 1-HC (south of floating bridge): 7112D.  
 13-CS (Port Madison): 1/22/49-2,3; 492A,B; 5006D; 5043A; 5048B; 5122A,B; 5132D; 5924A; 5932A; 7011C.  
 7-CS (off Port Madison): 495A,B; 497A,B; 5006E; 5043B,C.  
 1-CS (northeast of Apple Cove Point): 5009A.  
 3-CS (mouth of Quartermaster Harbor): 5042A; 5104B; 5115H.  
 1-CS (mid Quartermaster Harbor): 5042C.  
 1-CS (Tramp Harbor): 5104A.  
 1-CS (off Point Jefferson): 5112D.  
 1-CS (east of Blake Island): 5115I.  
 1-CS (off West Point): 5115J.  
 3-CS (Port Madison, off Agate Pass.): 5310.2F; 5317C; 6003B.  
 5-CS (mid-channel, Meadow Point to Port Madison): 5314B; 5516A; 5608A; 5709B; 5911B.  
 1-CS (west of Point Monroe): 5315D.  
 5-CS (east of Point Monroe): 5805B,C; 5813A,B,C.  
 1-CS (off Fay Bainbridge State Park): 5806C.  
 26-CS (training cruise area: mid-channel, Skiff Point to West Point): 6507B8; 6512B; 6603B;

*Microstomus pacificus*

## Pleuronectidae

University of Washington Boat Log

- 6605B; 6606B; 6607B; 6611B;  
6614B; 6620B; 6623B; 6626B;  
6627B; 6628B; 6722B; 6815B;  
6819B; 6908B; 6914B; 7017B,Z;  
7110B; 7118B; 7213B; 7307B;  
7308B; 7313B.
- 1-CS (Vashon Island, off Sylvan Beach): 6703A.
- 1-CS (Vashon Island, east of Neill Point): 6703C.
- 1-CS (trap area, Port Madison): 6213.
- 2-CS (off Murden Cove):  
6610B; 6710C2.
- 17-CS (Murden Cove):  
6610C; 6613C; 6713G,H; 6809A;  
6818A,B; 6819X; 6821.5G,H; 6906E;  
6912; 7008B; 7016C,H; 2-7108.
- 22-PO (off Fletcher Bay to south of Battle Point and Brownsville):  
5228F; 5230F; 5232C; 5236E;  
5301B; 5302BB; 5317A,B; 5323A;  
5402X; 5421; 5707B,G,H; 5709C;  
5809A; 5907A; 5931B; 6016B1,B2;  
6320A; 6707.
- 4-PO (off south of Fletcher Bay):  
5229D; 5413C; 5711C; 6016B4.
- 12-PO (most off Fletcher Bay):  
5306B; 6916D,H; 7011A,B; 7020;  
7104-1; 7105-2; 7107A,B; 7206;  
7313X.
- 1-PO ("B-2" to "B-1"): 5236F.
- 23-S (off Meadow Point to Carkeek Park): 5020A; 5039B,C,E; 5041B;  
5044A; 5110A; 5119A,B; 5203A;  
5211C; 5212C,D,E,F; 5216A,B;  
5606A; 5915C,D; 6414C,D; 6510B.
- 75-S (off Golden Gardens to Meadow Point): 4/16/49-2,4; 491A; 492D;  
494C,D,E,F; 496B; 497E; 498B;  
4910A; 5003A; 5008C; 5009L;  
5014C; 5017B,C,E; 5028A,B,C;  
5029A,B,E; 5033A; 5034D,E,G;  
5039A,D; 5041A; 5110C,D; 5112A,B,  
C; 5119C,G,H; 5126A; 5127A,B;  
5129C,D; 5131C; 5203D; 5233D;  
5314A,C; 5329C; 5408B; 5416B;  
5512E,G; 5516C; 5702AN; 5707J,K;  
5713G; 5920B,E,F; 6005B,C; 6018A;  
6112B; 6114A,B; 493B; 494CD;  
6311A,D,E,F.
- 18-S (beach seine: Golden Gardens to Meadow Point): 5001; 5007D;  
5040A; 5047A,B,C; 5209C,D; 5214B;  
5612A; 5925B; 6310; 6311B; 6518A,  
B; 6708A; 6711A2; 6716A.
- 5-S (off Alki Point to Duwamish Head):  
5027A,B; 5603A; 5616D; 5802JJ.
- 1-S (off Four-Mile Rock to Pier 91):  
5027C.
- 1-S (off West Point to off Four-Mile Rock): 5027D.
- 2-S (off north of Carkeek Park):  
6206C; 6414E.
- 1-S (beach seine: north side of West Point): 7310A4.
- 1-S (Meadow Point to Richmond Beach): 6429B.
- 4-S (off West Point sewer outfall):  
6718-2,3,5,6.
- 3-S (Carkeek Park to Richmond Beach): 6719A,C,D.
- 1-S (one mile southwest of West Point): 6806C.
- 1-S (off Piper Creek): 6510D.
- 1-CP (off south of Sandford Point):  
7/18/49-1.
- 2-CP (off Camp Sealth): 5104CC,DD.
- 1-CP (off Paradise Cove to Point Sandford): 5126N.
- 1-CP (Cove to Fragaria): 5135E.
- 1-CP (west side south of Command Point): 5133P.
- 1-CP (off Cove): 5133Q.
- 1-SS (off McLane Cove to Stretch Island): 7/20/49-3.
- 11-SS (Carr Inlet, off Minter Creek to Elgin):  
7/19/49-1; 5037H; 5045G,J; 5104D,  
V; 5126F; 5201G; 5227D,F,I.
- 5-SS (northwest end of Nisqually Reach): 7/20/49-5; 5009I; 5126J;  
5201C; 5204F.
- 1-SS (north end of Pickering Pass., to off McLane Cove): 5009H.
- 2-SS (Carr Inlet, southwest of Green Point): 5037A; 5104T.
- 18-SS (Carr Inlet, off Glenn Cove to off Raft and Cutts Islands):  
5045A; 5037C; 5045K; 5101E,F;  
5102A,B; 5104O,P,Q,Z; 5115F;  
5126C,M; 5201A; 5204E; 5213D;  
5613A.
- 2-SS (mouth of Carr Inlet, Gibson Point to Gertrude Island):  
5046D; 5104C.
- 2-SS (Carr Inlet, off Wauna):  
5104G,W.
- 1-SS (Case Inlet, west of Herron Island): 5126H.
- 1-SS (west of Ketron Island):  
5126K.
- 1-SS (Dana Pass., Brisco Point to Dofflemeyer Point): 5204H.
- 1-SS (Carr Inlet): 5605A.
- 1-E (Port Susan, north of Kayak Point to Tulalip): 7112.

Miscellaneous Logs

- 50+-S (Duwamish Head to Alki Point):  
U.W. Ocean., 1964-67.
- 50+-E (Port Gardner Bay):  
U.W. Ocean., P.G., 1962-67.
- 1-PO (south of Fletcher Bay):  
U.W. Ocean., P.O., 1964-65.
- 50+-S (Golden Gardens to Meadow Point):  
U.W. Ocean., Hoh, 1963-68.

*Microstomus pacificus*

## Pleuronectidae

Miscellaneous Logs

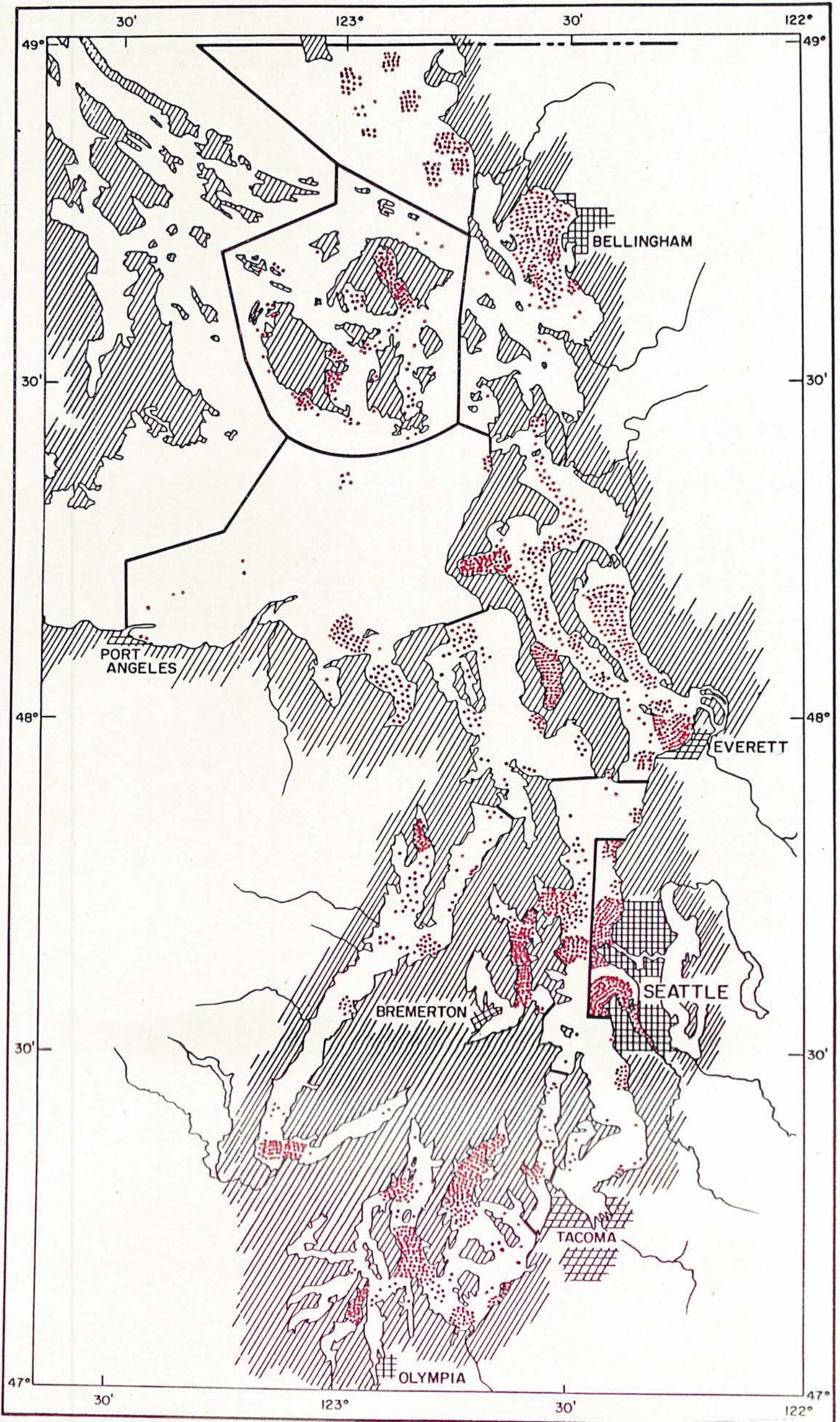
- 2-PO (south and north of Fletcher Bay): U.W. Ocean., Hoh, 1963-67.
- 3-HC (Seabeck): U.W. Ocean., Hoh, 1963-67.
- 45+-SS (Case Inlet, off Taylor Bay to off Whiteman Cove): U.W. Ocean., Hoh, 1963-67.
- 11-SS (Carr Inlet, off Horsehead Bay): U.W. Ocean., Hoh, 1963-67.
- 50+-CS (Port Madison): U.W. Ocean., Hoh, 1963-68.
- 1-CS (Norma Beach): U.W. Ocean., Hoh, 1963-68.
- 46-E (Port Gardner Bay): U.W. Ocean., Hoh, 1963-67.
- 27-E (Port Susan): U.W. Ocean., Hoh, 1963-67.
- 3-E (Penn Cove): U.W. Ocean., Hoh, 1963-67.
- 4-E (off Demock Point to Utsalady Point): U.W. Ocean., Hoh, 1963-67.
- 11-E (Holmes Harbor): U.W. Ocean., Hoh, 1963-67.
- 3-CS (Skiff Point to Point Jefferson): U.W. Ocean., herring trawl, 1968-69.
- 5-SS (mouth of Carr Inlet): U.W. Ocean., herring trawl, 1968-69.
- 1-E (Port Susan): U.W. Ocean., herring trawl, 1968-69.
- 1-PO (south of Fletcher Bay): U.W. Ocean., herring trawl, 1968-69.
- 1-CS (Apple Cove Point): U.W. Ocean., Hoh, S.J., 1966.
- 2-AI (Useless Bay): U.W. Ocean., Hoh, S.J., 1966.
- 1-AI (Port Townsend Bay): U.W. Ocean., Hoh, S.J., 1966.
- 2-B (Samish Bay): U.S. Ocean., Hoh, S.J., 1966.
- 2-B (Padilla Bay near William Point; Bellingham Bay): U.W. Ocean., Hoh, S.J., 1966.
- 2-E (Penn Cove; Port Susan): U.W. Ocean., Hoh, S.J., 1966.
- 2-E (Port Gardner Bay): U.W. Ocean., Hoh, S.J., 1966.
- 1-E (Holmes Harbor): U.W. Ocean., Hoh, S.J., 1966.
- 1-JF (Protection Island): WSDF, groundfish trawl, through 1970.
- 1-E (Port Susan, off Camano Head): WSDF, groundfish trawl, through 1970.
- 2-E (Everett Bay): WSDF, groundfish trawl, through 1970.
- 3-S (Edmonds): WSDF, groundfish trawl, through 1970.
- 1-CS (Possession Point): WSDF, groundfish trawl, through 1970.
- 1-E (Saratoga Pass.): WSDF, Commercial Catch Comp., 1966-68.
- 1-B (west of Lummi Island): WSDF, Commercial Catch Comp., 1966-71.
- 1-SS (Case Inlet): WSDF, Commercial Catch Comp., 1969-70.
- 2-JF (mid-channel, north of Dungeness Spit): NMFS, Cobb 25.
- 1-JF (Protection Island to Discovery Bay): NMFS, Cobb 35.
- 1-CS (Poverty Bay): NMFS, Cobb 68.
- 2-JF (mid-channel, north of Morse Creek): NMFS, Cobb 90.
- 1-JF (west of Hein Bank): NMFS, Cobb 90.
- 2-E (north end of Saratoga Pass.): NMFS, Cobb 91.
- 2-E (Everett Harbor): NMFS, Cobb, 1/20/61.
- 1-E (Elger Bay): NMFS, Cobb, 1/20/61.
- 9-SJ (East Sound, south of Rosario Point): NIH, 1964-66.
- 3-B (Bellingham Bay, Marine Drive to off mouth of Nooksack River): NIH, 1968-71.
- 1-PO (off Fletcher Bay): NIH, 1968-71.
- 7-S (Golden Gardens to Meadow Point): NIH, 1968-71.
- 1-HC (Big Beef Harbor): NIH, 69042.
- 17-CS (Port Madison): Van Cleve, trap, 1961-65.
- 6-SS (entrance to Eld Inlet): Van Cleve, trap, 1961-65.
- 1-E (Holmes Harbor): Van Cleve, trap, 1961-65.
- 2-JF (mid-channel, north of Ediz Hook): NMFS, Cobb 25.
- 1-GS (tow area 1, mouth of Boundary Bay): WSDF, Gulf Georgia, 1969-71.
- 6-GS (tow area 2, off Birch Bay): WSDF, Gulf Georgia, 1969-71.
- 16-GS (tow area 3, off Cherry Point): WSDF, Gulf Georgia, 1969-71.
- 4-GS (tow area 4, off north of Neptune Beach): WSDF, Gulf Georgia, 1969-71.
- 5-GS (north of Alden Bank, area 5): WSDF, Gulf Georgia, 1969-71.
- 8-GS (tow area 6, southeast of Point Roberts): WSDF, Gulf Georgia, 1969-71.
- 4-GS (tow area 7: mid-channel): WSDF, Gulf Georgia, 1969-71.
- 3-GS (tow area 8: mid-channel): WSDF, Gulf Georgia, 1969-71.
- 3-GS (tow area 9: mid-channel): WSDF, Gulf Georgia, 1969-71.
- 4-JF (west of Protection Island): NMFS, Cobb, 2/28/73.
- 1-CS (south of Possession Point): NMFS, Cobb, 2/28/73.
- 6-GS (south of Cherry Point): Sea Grant, 1972.
- 1-S (Duwamish River estuary, north of 1st Ave. S. bridge to 16th Ave. S. bridge): Sea Grant, 72024.

*Microstomus pacificus*

## Pleuronectidae

Miscellaneous Logs

- 4-S (beach seine: Golden Gardens):  
Sea Grant, 1972.
- 3-HC (off Big Beef Harbor):  
Sea Grant, 72031 and 72026.
- 1-E (east and northeast of Gedney  
Island):  
NMFS, Streeter, 2/21/73.
- 5-S (beach seine): north side of  
West Point): Sea Grant, 1973.
- 14-S (off northwest side of West  
Point): Sea Grant, 1973.
- 10-S (off southwest side of West  
Point): Sea Grant, 1973.
- 14-S (deep otter trawl: off West  
Point): Sea Grant, 1973.
- 1-S (north of Meadow Point to  
Carkeek Park): Sea Grant, 1973.
- 9-S (southwest of Alki Point):  
Sea Grant, 1973.
- 15-S (deep otter trawl: off  
southwest of Alki Point):  
Sea Grant, 1973.
- 6-PO (off south of Fletcher Bay):  
Sea Grant, 73008.
- 2-S (Duwamish River estuary, 1st  
Ave. S. to 16th Ave. S. bridge):  
Sea Grant, 1973.
- 1-S (Duwamish River estuary,  
downstream from 1st Ave. S.  
bridge): Sea Grant, 1973.
- 1-HC (off southwest of Big Beef  
Harbor): Sea Grant, 1973.
- 1-SS (mid-channel, McLane Cove to  
Stretch Island):  
Sea Grant, 1973.
- 1-HC (mid-channel, off Skokomish  
River delta): Sea Grant, 1973.
- 1-HC (off Carlson Point to King  
Spit): Sea Grant, 73039.
- 4-SS (Cormorant Pass):  
Sea Grant, 73059 and 73060.
- 3-SS (Tatsolo Point):  
Sea Grant, 73059.
- 1-SS (Nisqually Reach):  
A.C. DeLacy, personal  
communication, 1956.
- 1-SJ (East Sound): A.C. DeLacy,  
personal communication, 1969.
- 2-CS (off Skiff Point):  
U.W. Ocean., Commando, 1968.
- 1-SJ (East Sound): Bruce Miller,  
Diving Log, 8/20/65.
- 1-CP (beach seine: Gig Harbor spit):  
Sea Grant, 72003 (also boat  
7208).
- 2-CP (off Gig Harbor spit): Sea  
Grant, 72003 (also boat 7208).



*Parophrys vetulus*

## Pleuronectidae

Published Records

- 1-PS: Jordan, 1887.  
 1-JF (beach seine: Port Angeles):  
 Gilbert, 1895.  
 1-PS: Jordan and Gilbert, 1882.  
 2-AI (Marrowstone Point):  
 Evermann and Goldsborough, 1907.  
 2-AI (Kilisut Harbor):  
 Evermann and Goldsborough, 1907.  
 4-AI (Port Townsend; north of Kala  
 Point; north of Tala Point;  
 northwest of Tala Point):  
 Evermann and Goldsborough, 1907.  
 1-S (Seattle):  
 Evermann and Goldsborough, 1907.  
 1-SJ: Starks, 1911.  
 1-HC (Holly):  
 Schultz and DeLacy, 1935-36.  
 1-PS: Norman, 1934.  
 4-GS: Smith, 1936.  
 11-B (Bellingham Bay): Smith, 1936.  
 6-E (near Coupeville): Smith, 1936.  
 1-E (near Oak Harbor): Smith, 1936.  
 2-JF (Sequim Bay; Discovery Bay):  
 Smith, 1936.  
 2-AI (Port Townsend; Port Gamble):  
 Smith, 1936.  
 2-HC (Bangor; Dabob Bay):  
 Smith, 1936.  
 1-SS (Hale Pass.): Smith, 1936.  
 5-SS (Carr Inlet; Anderson Island;  
 Nisqually Flats; Dofflemeyer  
 Point; Case Inlet): Smith, 1937.  
 2-CS (north of Point Pully;  
 Meadowdale): Smith, 1937.  
 5-E (Mukilteo; Langley; Camano;  
 Watsak Point; Utsalady):  
 Smith, 1937.  
 2-E (Gedney Island): Smith, 1937.  
 4-HC (Hoodsport): Smith, 1937.  
 1-HC (Skokomish Flats):  
 Smith, 1937.  
 1-SJ (Blakely Island): Smith, 1937.  
 1-JF (northwest of Dungeness Spit):  
 Greenwood, 1957.  
 1-E (Kiket Island):  
 Stober and Salo, 1970<sub>b</sub>.  
 2-E (Skagit and Similk Bays):  
 Stober and Salo, 1970<sub>b</sub>.  
 6-E (Similk Bay):  
 Stober and Salo, 1970<sub>a</sub>.  
 20-E (Duwamish River estuary):  
 Salo, 1969.  
 101-E (Duwamish Head): Salo, 1969.  
 26-E (Port Gardner Bay):  
 Salo, 1969.  
 29-E (Skagit Bay): Salo, 1969.  
 2-E (Kiket Island to Strawberry  
 Point): Stober and Salo, 1970<sub>b</sub>.  
 50+-B: DiDonato, 1969.  
 50+-HC: DiDonato, 1969.  
 70-B (beach seine: Bellingham Bay,  
 north of Eliza Island):  
 Tyler, 1964.  
 1-B (tow net: Bellingham Bay, north  
 of Eliza Island): Tyler, 1964.  
 5-B (Bellingham Bay):  
 McArn et al., 1968.  
 3-E (Port Susan):  
 McArn et al., 1968.  
 1-E (Port Gardner):  
 McArn, et al., 1968.  
 5-E (upper Saratoga Pass.):  
 Menasveta, 1958.  
 5-CS (beach seine: south side of  
 Point Jefferson): Kendall, 1966.  
 29-S (beach seine: Golden Gardens):  
 Kendall, 1966.  
 2-S (beach seine: pump house  
 somewhere between Golden Gardens  
 and Carkeek Park; Carkeek Park):  
 Kendall, 1966.  
 1-E (beach seine: Everett):  
 Kendall, 1966.  
 2-S (Seattle Harbor; Shilshole Bay):  
 Townsend, 1935.  
 1-E (Saratoga Pass.):  
 Townsend, 1935.  
 1-SJ (San Juan Island):  
 Townsend, 1935.  
 6-E (Saratoga Pass.):  
 Menasveta, 1958.  
 6-E Port Susan: Menasveta, 1958.  
 6-E (Everett Harbor):  
 Menasveta, 1958.  
 11-E (Penn Cove): Menasveta, 1958.  
 10-E (mid Saratoga Pass.):  
 Menasveta, 1958.  
 11-E (Holmes Harbor):  
 Menasveta, 1958.  
 1-SS (Chambers Creek, Fox Island):  
 Menasveta, 1958.  
 1-JF (West Beach): Menasveta, 1958.  
 7-E (lower Saratoga Pass.):  
 Menasveta, 1958.  
 2-E (Port Susan): Menasveta, 1958.  
 11-E (Port Gardner):  
 Menasveta, 1958.  
 8-CS (north "central Puget Sound" to  
 Apple Cove): Menasveta, 1958.  
 1-SS (Carr Inlet): Menasveta, 1958.  
 2-S (West Point; Golden Gardens):  
 Good, 1940.  
 1-CS (Redondo Beach): Good, 1940.  
 2-S (Golden Gardens; Alki):  
 Pacis, 1932.  
 1-S (Golden Gardens):  
 Holland, 1969.  
 1-CS (Port Madison): Holland, 1969.  
 2-SS (Carr Inlet; Case Inlet):  
 Holland, 1969.  
 1-S (Golden Gardens):  
 El-Sayed, 1959.  
 5-CS (Dumas Bay): Miller, 1971<sub>b</sub>  
 (also NIH 71105 and 71106).  
 8-CS (Seahurst County Park):  
 Miller, 1971<sub>a</sub> (also boat 7113 and  
 NIH 71101).  
 4-E (Skagit Bay):  
 Stober and Salo, 1970<sub>a</sub>.

*Parophrys vetulus*

## Pleuronectidae

Published Records

50+-E (Port Susan; Port Gardner; and Saratoga Pass.):  
Haw and Buckley, 1971.  
E (Penn Cove; Saratoga Pass; and Holmes Harbor):  
Van Cleve and Pruter, 1956  
(duplicated in boat log).  
SJ: MacPhee and Clemens, 1962  
(duplicated by Friday Harbor lab log record).  
6-HC (Anderson Cove): Chew, 1970.  
1-HC (fyke net, in Big Beef Harbor):  
Anderson and Chew, 1972.  
1-S (Elliott Bay, foot of Queen Anne Hill): Acena y Puntanilla, 1942.  
S (Golden Gardens): Allen et al., 1960 (duplicated in boat log).

University of Washington  
Museum Collection

16-S (Alki Point): 669; 799; 854; 1922; 4392; 789; 6219; 4461; 4516; 4827; 4885; 5004; 5131 and 5132; 10356; 16583; 16589.  
1-SJ: 729.  
4-S (Seattle): 833; 845; 855; 10368.  
4-SJ (Squaw Bay): 852; 2300; 2081; 2178.  
1-SJ (Upright Head): 857.  
1-SJ (Cattle Point): 1020.  
1-SJ (Peavine Pass.): 1094.  
2-SJ (Brown Island): 1118; 2141.  
5-SJ (False Bay): 1133; 1161; 1177; 2158; 2269.  
1-SJ (Davis Bay): 1194.  
1-E (off Snohomish River): 2623.  
1-B (eight miles south of Bellingham): 3427.  
1-S (south of West Point): 4367.  
1-AI (Useless Bay): 4422, 4424 and 4427 (same collection).  
1-HC (Quilcene Bay): 4448.  
1-CS (beach seine: Fauntleroy): 4464.  
8-S (Edmonds Beach): 4547; 4477; 4590; 5441; 5468; 5486; 5511; 5523.  
1-E (Saratoga Pass., Watsak Point): 5213.  
1-SS (Carr Inlet, ambi-colored): 5259.  
3-CS (Redondo Beach): 5311; 4999; 4794.  
1-PO (north of buoy N4, Agate Pass.): 5829.  
1-CS (Port Madison, Indianola): 6180.  
1-PO (Liberty Bay): 6191.  
1-CS (beach seine: Cultus Bay): 10394 and 16593 (also boat 5217).  
1-SS (Fox Island): 14860.  
1-SJ (Kanaka Bay): 1155.  
1-SJ (lower East Sound): 1290.  
2-SJ (Friday Harbor): 2153; 11164.  
1-SJ (Griffin Bay): 2163.  
1-AI (Useless Bay): 4564.  
1-S (south of Richmond Beach): 4862.  
3-SJ (East Sound): 2279; 16678; 17077 (also Friday Harbor log, 6/20/63).  
2-SJ (East Sound, south of Rosario Point): 18667 (also NIH, 1964-66); 18668 (also NIH, 1964-66).  
2-S (beach seine: Edmonds): 4385; 4410.  
2-S (beach seine: spit near Ballard Locks): 4579; 4614.  
1-S (beach seine: south of Ballard Locks): 4399.  
6-S (North Beach): 4491 and 4495; 4627; 4647; 4839 and 4841; 5036; 5070.  
1-S (off North Beach): 5071.  
6-S (Edmonds): 4925; 4935; 4939; 5011; 5493; 5502.  
1-S (Edwards Point to Point Wells): 4976.  
1-S (Shilshole Bay): 5118.  
1-S (off Blue Ridge): 5053.  
3-S (Meadow Point): 5396; 16588; 17144.  
1-CS (off Port Madison): 5725 (also boat 497B).  
9-S (Carkeek Park): 5532; 5558; 5564; 5998 (also boat 5022B); 5920; 6062; 8892; 8893; 10654.  
18-S (beach seine: Golden Gardens): 8911 (also boat 5121B); 6013 (also boat 5030B); 5941 (also boat 5032.1A); 5933 (also boat 5032.1B); 5905 (also boat 5032.1C); 5932 (also boat 5032.1D); 5919 (also boat 5032.1E); 11162 (also boat 5129B); 11163 (also boat 5209A); 11165 (also boat 5215A); 11166 (also boat 5209D); 11167 (also boat 5108B); 14852 (also boat 5108C); 14853 (also boat 5084B); 14870 (also boat 5215B); 14928 (also boat 5116H); 16584 (also boat 5040A); 14864.  
1-SS (northwest end of Stretch Island): 5670 (also boat 7/20/49-1).  
1-SS (Carr Inlet, off Glen Cove): 5815 (also boat 5009J).  
1-PS: 10371.  
2-S (off Golden Gardens): 5850 (also boat 493B); 5734 (also boat 497E).  
1-SJ (south of Frost Island): 5991 (also Friday Harbor log 6/19/50-2 and boat 5033D).  
1-S (one mile south of Alki Point): 6058.  
1-SS (Dofflemeyer Point): 6096.  
1-SJ (Fisherman's Bay): 6206.  
1-S (south of Duwamish Head): 7695.

*Parophrys vetulus*

## Pleuronectidae

University of Washington  
Museum Collection

- 5-S (Golden Gardens): 8857; 10656;  
14862; 16925; 16574.  
1-S (Ballard Beach): 10355.  
1-S (near Ballard Locks): 10361.  
2-S (Edmonds): 10370; 16616.  
1-S (3/4 mile south of Richmond  
Beach): 10643.  
1-S (south of Richmond Beach):  
10649.  
1-SS (mouth of Carr Inlet, mid-  
channel, west of Gibson Point):  
11168 (also boat 5104C).  
1-SJ (north side of Johns Island,  
second bay): 14858 (also Friday  
Harbor log, 8/19/52-1).  
2-S (beach seine: Carkeek Park):  
14842 (also boat 5220A); 14850  
(also boat 5311C).  
1-PS (off Oceanographic Inst.):  
14857.  
1-PO (Agate Pass., buoy N4-N6):  
14863 (also boat 5315C).  
1-SJ (Argyle Bay): 15836 (also  
Friday Harbor log, 8/18/60-1).  
1-SJ (San Juan Island): 15961.  
1-PO (off Fletcher Bay):  
17114 (also boat 6406C).  
1-SJ (Upright Channel): 17210 (also  
Friday Harbor log, 7/5/63).  
1-JF (west of MacArthur Bank):  
17851 (also Friday Harbor log,  
7/19/63-1).  
1-SJ (Deadman Bay): 18222.
- Friday Harbor Laboratory Log
- 2-B (Bellingham Bay):  
7/26/51-2; 6/22/55.  
1-B (Bellingham Bay, south of Eliza  
Island): 8/8/55-1.  
2-SJ (off Upright Head):  
6/28/51-1; 8/22/55-3.  
1-SJ (south of Orcas Island):  
6/24/52.  
1-SJ (Lopez Sound and East Sound):  
7/1/52.  
1-SJ (Reid Harbor, Stuart Island):  
7/9/52-2 (also boat 5220H).  
6-SJ (West Sound): 7/9/52-3 (also  
boat 5220I); 8/13/60-2; 6/26/61;  
6/27/63-B; 6/20/69-2; 7/6/71-2.  
15-SJ (Argyle Bay):  
7/21/52; 8/16/55-3; 7/5/60;  
7/15/60-2; 8/11/60-2,3,4; 7/8/61;  
7/12/61-1,3,4; 8/3/61; 7/15/63;  
7/8/67; 7/10/69-4.  
1-SJ (north side of Johns Island,  
second bay): 8/19/52-1.  
4-SJ (Friday Harbor Lab): 8/3/52;  
8/18/55; 7/19/60; 8/4/60-1.  
10-SJ (False Bay):  
8/4/52-1,2; 7/17/50-1; 7/24/60;  
8/5/60; 6/29/51; 7/26/61;  
6/21/63; 7/18/67; 7/1/69-8.
- 4-SJ (lower East Sound):  
7/28/55; 8/11/55-3; 8/22/55-6;  
6/20/50-2 (also boat 5033I).  
8-SJ (East Sound):  
8/11/52; 7/6/60-2; 7/26/60;  
8/13/60-1; 6/20/61; 5/11/62;  
6/29/71-1; 7/6/71-1.  
1-SJ (Roche Harbor): 8/19/52.  
1-SJ (East Sound or West Sound):  
7/25/55.  
1-SJ (southeast of Cattle Point):  
8/3/55-2 (also boat 5520B).  
1-SJ (Trump Island to Decatur Head):  
8/11/55-2.  
1-SJ (Eagle Point): 7/13/50-3.  
2-SJ (outside False Bay):  
8/17/55-1,2.  
1-SJ (Cowlitz Bay): 8/25/55-1.  
1-SJ (Johns Island): 7/10/50-2.  
1-SJ (west of Decatur Head):  
7/24/50-1.  
1-SJ (San Juan Island, opposite  
Henry Island): 7/31/50-1.  
1-SJ (north of Hunter Bay):  
6/19/50-5 (also boat 5033G).  
1-SJ (off northwest of Barnes  
Island):  
6/20/50-3 (also boat 5033J).  
1-SJ (West Sound and Lopez Sound):  
6/27/60.  
2-SJ (Squaw Bay):  
8/1/60-1; 7/10/61-1.  
2-SJ (Upright Head to Olga):  
8/1/60-2; 7/10/61-2.  
2-SJ (Mitchell Bay):  
8/16/60-1; 7/17/61-2.  
3-JF (west of McArthur Bank):  
8/8/60; 8/3/69; 7/8/69-1.  
1-SJ (Westcott Bay): 8/16/60-2.  
1-SJ (White Beach): 8/16/60-4.  
1-SJ (North Bay): 8/16/60-2.  
1-SJ (McArdle Bay): 8/22/60-3.  
2-SJ (Lopez Sound):  
8/22/60-4; 6/21/71-2.  
1-SJ (Friday Harbor): 6/27/61.  
1-JF or SJ (Cattle Point to Smith  
Island): 6/28/61-1.  
3-SJ (Argyle Lagoon):  
7/12/61-2; 7/10/69-2,3.  
1-SJ (Smallpox Bay): 7/13/61.  
1-SJ (Mosquito Pass.): 7/17/61-1.  
2-SJ (Cattle Point):  
8/6/61; 6/23/67-1.  
1-SJ (San Juan Island): 5/62.  
1-SJ (south of Lopez Island):  
6/27/63-A.  
7-SJ (mid East Sound):  
1/17/64; 2/21/64; 4/3/64; 6/5/64;  
7/11/64; 6/20/69-1; 6/21/71-1.  
1-SJ (Squaw Bay or West Sound):  
6/30/67.  
1-SJ: 7/14/67.  
1-SJ (Squaw-Ogden): 6/27/69.  
1-SJ (Friday Harbor lab night  
light): 1969.

*Parophrys vetulus*

## Pleuronectidae

Friday Harbor Laboratory Log

1-SJ (lower East Sound): 6/26/73-1.

University of Washington Boat Log

- 1-JF (Discovery Bay): 5318A.  
 1-JF (west of McArthur Bank): 5520A.  
 1-GS (north of Alden Bank): 491G.  
 1-GS (off Cherry Point): 491H.  
 1-SJ (Puffin Island to Orcas Island): 491E.  
 1-SJ (off Raccoon Point toward Barnes Island): 491F.  
 1-SJ (north end of East Sound): 491M.  
 2-SJ (East Sound): 5033M; 6512I.  
 1-SJ (beach seine: Fisherman's Bay): 5033O.  
 1-SJ (Lopez Sound, south of Spencer Spit): 5033P.  
 17-SJ (training cruise area: East Sound, north of Rosario Point): 6507H; 6517H; 6603H; 6614H; 6620H; 6630H; 6717H; 6815H; 6819H; 6908H; 6914H; 7010H; 7017H; 7110H; 7118H; 7307H; 7313H.  
 3-SJ (training cruise area: Lopez Sound, southwest of Center Island): 7017I; 7118I; 7307I.  
 1-SJ (Lopez Sound, west of Ram Island): 491P.  
 1-B (east of Point Frances): 491J.  
 1-B (east of Vendovi Island): 491K.  
 1-B (east of Burrows Island): 5033S.  
 2-B (Bellingham Bay): 6715G; 6822G.  
 20-B (training cruise area: southwest of Post Point): 6507G9; 6512G; 6517G; 6603G; 6614G; 6620G; 6630G; 6717G; 6815G; 6819G; 6826G; 6908G; 6914G; 7010G; 7017G; G.1; 7110G; 7118G; 7307G; 7313G.  
 1-E (off Tulalip Bay): 7/1/49-1.  
 26-E (Holmes Harbor, off Rocky Point to Dines Point): 491Q; 5220D,O; 5234A,C; 5237D,E,F,L; 5307B,C,D,K,L,R,S; 5312H,I; 5321R,S; 5327C,D,E; 5509E,F; 5611C.  
 3-E (Port Susan, off Warm Beach): 5023A,B,C.  
 1-E (Port Susan, off Spee-Bi-Dah): 5023D.  
 2-E (off Mission Beach): 5023E,F.  
 5-E (Penn Cove mouth, off Long Point to off Snatelum Point): 5213A; 5220E; 5321F; 5330H; 5810G.  
 7-E (Penn Cove, off Coupeville to Lovejoy Point): 5213B,C; 5316I,J; 5231A,H; 5418E.  
 2-E (off Oak Harbor to Blower Bluff): 5220F,N.  
 21-E (Holmes Harbor, off Dines Point to Classic): 5234D; 5237C,M; 5305C,D; 5307I,J; 5312F,G,J,K; 5316A,B,C; 5321X; 5405G,H; 5501D; 5509C,D; 5712F.  
 43-E (Holmes Harbor, south of Classic): 5234E,F; 5237A,B,G,I,J,K; 5305A,B,G; 5307E,F,G,H,M,N,O,P,T,U; 5312B,C,D,E,L,N; 5316D,E,M,N; 5321T,U,V,W; 5321Y; 5501A,B,C,E,F; 5611B; 5810E.  
 1-E (beach seine: Good Beach, Penn Cove): 5316G.  
 10-E (Saratoga Pass., off Snatelum Point to Onamac Point): 5316K,L; 5330F,I; 5418H; 5712C; 5509M,N,Q,R.  
 77-E (Holmes Harbor): 5305E,F,H,I,J,K,L,M; 5325A,B,C,D,E; 5327A,B; 5330A,B,C,L,M; 5405A,B,C,D,E,F; 5418A,B,C,D; 5420A,B,C,H; 5509A,B,G,H,I,J,S,T,U; 5522D,E; 5604D,E,F,G,H,I; 5613O,P,Q,R,S,T; 5614E,F,G; 5703E,G,H; 5810A; 5928A,B,C,D,E,F,Q; 5933D,G,H,I,J; 6821.5E.  
 2-E (Penn Cove, off Lovejoy Point to Long Point): 5321B,G.  
 3-E (off Utsalady Point): 5321C,D,E.  
 2-E (Saratoga Pass., off Snatelum Point): 5321I,J.  
 8-E (Saratoga Pass., off Onamac Point to Indian Beach): 5321K,L; 5330D; 5405L,M,N; 5418K,L.  
 7-E (Elger Bay): 5321M,N; 5330J; 5405O,P,Q; 5418I,J; 7112.  
 4-E (Saratoga Pass., off Saratoga to off Langley): 5321O,P,Q; 5330K.  
 1-E (off southwest of Everett): 5525C.  
 39-E (Penn Cove): 5327F,G; 5330G; 5405I,J,K; 5418F,G; 5420D,E,F,G; 5509K,L,O,P; 5522F; 5613U,V,W,X; 5614H,I,J; 5712A; 5810F,H; 5928G,H,I,J,K,L,M,N,O,P; 6117D,E.  
 2-E (Saratoga Pass., off North Bluff to off Greenbank): 5418M,N.  
 17-E (off Mukilteo): 5525A,B,E,F,H,I,J,K,L,M,N; 5604A,B,C; 5613M,N; 6407.  
 2-E (off north of Mukilteo to Gedney Island): 5525D,G.  
 1-E (Saratoga Pass., off Cama Beach to Lowell Point): 5712D.  
 4-E (Holmes Harbor or Penn Cove): 6117I,J,K,L.  
 14-E (training cruise area: east of Gedney Island): 6507C8; 6512C; 6517C; 6620C; 6630C; 6722C; 6815C; 6819C; 6908C; 6914C; 7010C; 7017C; 7118C; 7313C.  
 7-E (training cruise area: off Penn Cove): 6614E; 6717E; 6826E; 6908E; 7110E; 7213E; 7307E.  
 3-E (training cruise area: Saratoga Pass., north of Langley): 6603D; 7010D; 7017D.

*Parophrys vetulus*

## Pleuronectidae

University of Washington Boat Log

- 4-E (Saratoga Pass.):  
6801.5; 6810B,C; 6821.5D.
- 1-E (Port Susan, off Kayak Point):  
6702C.
- 1-E (Port Susan, off north of Kayak Point to Tulalip): 7112.
- 2-AI (training cruise area: east of north Marrowstone Island):  
6507J; 6603J.
- 1-AI (just south of Foulweather Bluff on east side of Hood Canal entrance): 7112E.
- 1-AI (off Tala Point to Hood Head):  
6902M.
- 1-AI (off White Rock): 499K.
- 1-AI (in Oak Bay): 5009C.
- 3-HC (off Shine to Sisters buoy):  
499C; 12/28/48-1,2.
- 2-HC (off Lofall): 12/28/48-3,4.
- 1-HC (opposite Hoodspout): 499F.
- 1-HC (off Sisters Point): 499G.
- 1-HC (off Tabook Point, Dabob Bay):  
499I.
- 1-HC (off Thorndike Bay): 499J.
- 18-HC (Dabob Bay): 5903B; 5921;  
6105A; 6202A,F; 7102A,C,E,H,J (or I),K,L,N,P; 7112; 7205I,M,N.
- 1-HC (west of Misery Point): 7202A.
- 5-HC (off Pleasant Harbor): 6804E;  
6828E; 6902L; 7003I; 7202C.
- 46-HC (Dabob Bay, Broad Spit to Long Spit):  
6503A,C,D,E,G,H; 6601A,D; 6629A,  
B,D; 6702D,E,F; 6724A; 6804A,B,F,  
G,H; 6807A,B; 6328A,B; 6902A,B,C,  
E,F,H; 7003A,B,E; 7202D,E,F,G,H,  
I,J; 7303A,B,C,D,E,F.
- 1-HC (mid-channel, off Hoodspout to Potlatch): 6804D.
- 1-HC (northeast of Big Beef):  
6902I.
- 1-HC (west of Seabeck Bay): 6902J.
- 3-HC (Anderson Cove): 7009B,C,D.
- 1-HC (opposite Vinland): 7112C.
- 1-HC (south of Hood Canal floating bridge): 7112D.
- 4-CS (off Port Madison):  
5812E; 5006E; 5043C,B.
- 17-CS (Port Madison):  
1/22/49-1,2,3,5; 2/5/49-1; 5048B;  
5122A; 5131B; 5132D; 6/30/49;  
492A; 5006C; 5043A; 5812A; 5932A;  
6204B; 7011C.
- 1-CS (northeast of Apple Cove Point): 5009A.
- 1-CS (off Cultus Bay): 5032A.
- 3-CS (mouth of Quartermaster Harbor): 5042A; 5104B; 5115H.
- 1-CS (mid Quartermaster Harbor):  
5042C.
- 1-CS (Tramp Harbor): 5104A.
- 1-CS (off Point Jefferson): 5112D.
- 1-CS (beach seine: Cultus Bay):  
5217B.
- 1-CS (north of Des Moines): 5224A.
- 5-CS (off Agate Pass., Port Madison): 5232A; 5236A; 5302AA;  
5310.2F; 5317C.
- 5-CS (mid-channel, Meadow Point to Port Madison): 5314B; 5516A;  
5608A; 5709B; 5911B.
- 1-CS (west of Point Monroe): 5315D.
- 2-CS (off Fay Bainbridge State Park): 5805A; 5806C.
- 4-CS (east of Point Monroe):  
5805C; 5813A,B,C.
- 2-CS (beach seine: south of Fay Bainbridge State Park): 5806A,B.
- 22-CS (training cruise area: mid-channel, Skiff Point to West Point): 6512B; 6603B; 6606B;  
6607B; 6611B; 6614B; 6620B;  
6623B; 6626B; 6627B; 6628B;  
6722B; 6815B; 6908B; 6914B;  
7017B; 7110B; 7118B; 7213B;  
7307B; 7308B; 7313B.
- 4-CS (off Murden Cove):  
6610B; 6710A2,B2,C2.
- 1-CS (Vashon Island, off Sylvan Beach): 6703A.
- 1-CS (Vashon Island, east of Neill Point): 6703C.
- 3-CS (trap, Port Madison):  
6213-2,3; 6217-1.
- 1-CS (off West Point): 7017Y.
- 47-CS (Murden Cove):  
6610A,C,D; 6612A,B; 6613A,B;  
6616; 6705; 6706B; 6710A; 6711D2;  
6713C,D,G,H; 6801B; 6806B; 6809A;  
6812B,C,D,E; 6818A,B,C; 6819X;  
6821.5G,H,I; 6823-1,2,3; 6906A,B,  
C,D,E; 6912; 7008A,B; 7108A,B,C,  
D; 4/4/73B; 7308A.
- 1-CS (trap, Blake Island): 6217-4.
- 10-PO (Agate Pass., buoy N4 to N6):  
5006A; 3/25/49-2; 5048A; 5131A;  
5132C; 5310.4F,.5C,.5F,.5J;  
6617B.
- 1-PO (south part of Agate Pass.):  
5011C.
- 19-PO (off south of Fletcher Bay):  
5229A,C; 5413B,D,E,F; 5421B;  
5801A,B,C; 5926B,C,D,E; 6016B4;  
6118A,B,C,D.
- 8-PO (off Manzanita to off Seabold):  
5236B; 5310.1D,.2B,.4B,.5B,.5E;  
6215A,B.
- 5-PO (between "B-2" and "B-1"):  
5236F; 5526A; 6205C1,C2,C3;  
5301C.
- 130-PO (off Fletcher Bay to south of Battle Point and Brownsville):  
5206B; 5207D,E; 5223B; 5226A,B;  
5228E,F; 5230F; 5232C; 5235P;  
5236C,D,E; 5301A,B,D; 5302BB;  
5303; 5306A; 5309A; 5310.3B,.5D,  
.5G; 5315B; 5317A,B; 5323A;  
5401A; 5402X; 5404.1; 5409.1;  
5413A; 5414.1C; 5421A; 5422A,B,C;  
5423A; 5503A; 5504; 5507; 5523A,

*Parophrys vetulus*

## Pleuronectidae

University of Washington Boat Log

- B; 5524; 5602A,B; 5603E; 5615A,B, C,D; 5707A,B,G,H; 5709C; 5711A; 5809A; 5901AK,AL; 5904A,B,C; 5905A; 5906A; 5907A; 5910A; 5912A; 5915A,B; 5919A,B; 5922A; 5923A,B; 5924B; 5927C; 5931B; 5932B; 6001AM,AN; 6003A; 6006A,B; 6008A; 6011A; 6015B; 6016A1,B1, A2,B2,A3,B3,A4,A5,B5; 6020; 6021A,B,C,D,E; 6101A; 6103; 6107; 6109A; 6111A,B; 6119I; 6201; 6202.5; 6205D1,D2,D3; 6311.5; 6317; 6320A; 6322.5; 6403AF; 64251-A,2A; 6427A,B; 6504; 6504.5B; 6505A; 6507K; 6707; 6913.
- 1-PO (Brownsville to White Point): 6806A.
- 45-PO (most off Fletcher Bay): 5306B; 5812B; 5926A; 6002A; 6007A,B; 6009A; 6203B,C; 6204A,C; 6214; 6302.5; 6312.5; 6402; 6407.1,.2; 6415; 6419; 6515-1,2; 6711C; 6713A,B,E,F; 6715; 6716.5; 6801; 6806; 6813.5; 6821.5F; 6916D,H; 7011A,B; 7020; 7104-1,2; 7105-1,2; 7107A,B; 7302A; 7313X.
- 3-PO (off Battle Point and north): 5309B; 5310.3A; 5422F.
- 2-PO (Point Bolin to Keyport): 5310.4D,E.
- 1-PO (Agate Pass., north of buoy N4): 5709D.
- 3-PO (beach seine: one mile north of Illahee Dock): 6205A2.2,3.1,3.2.
- 1-PO (off Seabold Wharf): 6617A.
- 2-S (1/2 mile west of Duwamish Head): 6615A,B.
- 1-S (off Piper Creek): 6510D.
- 112-S (off Golden Gardens to Meadow Point): 4/2/49-1,2; 4/16/49-2,4; 491A; 492F; 494A,B,C,E; 495D; 496A,C; 498A,B; 4910A; 5003A; 5007B,C; 5008B,C; 5009K,L; 5014B, C; 5017C,D,F; 5028A,B; 5029B,C,D; 5033A; 5034A,B,D,E; 5039D; 5110B, C; 5112A,B,C,E; 5119C,D,G,H; 5127B; 5129C; 5131C; 5132A,B; 5203C,D; 5233B; 5314C; 5324B,C; 5329C,D; 5401D; 5408A,B; 5416A,B; 5512E,F,G; 5521A,D; 5607A,B; 5702AN; 5704I,E; 5707J,K; 5713G; 5907B,C,D; 5911A; 5920A,B,E,F; 5924C; 5931A; 6005A,B,C; 6010A,B, C,D; 6018A; 6112A,B,C; 6114A; 6206A,B; 6311A,D,E,F; 6414A; 6506A,C; 651CC.
- 3-S (off West Point sewer outfall): 6718-3,5,6.
- 2-S (off south of West Point to off Four-Mile Rock): 5602C; 5027D.
- 273-S (beach seine: Golden Gardens to Meadow Point): 492E; 5001; 5007D; 5010A,D; 5012A,B,C; 5013; 5015A,B,C,D;
- 5016A,B,C,D; 5018A; 5019A,B,C; 5021A,F,G; 5024A,C,D; 5036A,B; 5047A,B,C; 5105A; 5108A; 5110H; 5112F,G; 5114A,B,C,D; 5116A,B,C1, D2,E,F,G1,G2; 5119E,F; 5127C; 5134A,B; 5137A,B; 5208B,D; 5209B, C; 5214A1,A2,B1,B2,C1,C2,D1,D2, E1,E2,F1,F2; 5215U,C,D,E,F,G,H,I, J,K,L,M,N; 5314D; 5320A,B; 5322A; 5324E; 5326A; 5328A; 5329E; 5404A; 5406; 5407; 5409; 5411A,B; 5412A,B,C,D,E; 5414A,D,F; 5415A, C,E,D,F,I,J,M,O,B,G,K,P; 5417A; 5419; 5424A,B; 5505A,B,C,D,E,F; 5508A,B,C,D; 5510A,B,E,F; 5513A, B,C,D; 5514A,B,C,D; 5609A,B; 5612A; 5706A,B,C; 5710A,B,C,D; 5804A; 5807A,C; 5909C,D,E; 5913A, B; 5914A,B,C; 5920J,K,L,M,N,O; 5925A,B; 6014A,B,C; 6019A,B,C; 6110; 6113A,B,C; 6115A,B; 6116A, B,C; 6207A,B,C; 6210C; 6209A,B,D; 6211; 17-6309; 15-6310; 6311B,C; 6319; 6410A,B,C; 6411A,B; 6-6417; 6508A,B,C,D; 6509A,B,C,D; 6511A, B,C,D,E,F; 6513A,B; 6518A,B; 6708A,B,C; 6709B,C; 6711A2,B2,C2; 6716A,B,C.
- 30-S (off Meadow Point to Carkeek): 5020A; 5039E; 5041B; 5044A; 5110A; 5119B; 5203A,B; 5211B,C; 5212B,D,E,F; 5216A; 5233A; 5401C; 5606A; 5915C,D; 7119A,B; 7120A,B; 6406A; 6414B,C,D; 6510A,B.
- 23-S (beach seine: Carkeek Park): 5022A,C; 5219A,B; 5220C; 5221A,B, C; 5225A,B; 5231A; 5311A,B; 5313A,B,C,D; 5708A,B,C,D; 5808A, B.
- 6-S (off Alki Point to Duwamish Head): 5027A; 5603A; 5616D; 5702AM; 5802JJ; 6001AO.
- 1-S (off Edmonds): 6119.
- 1-S (off north of Carkeek Park): 6206C.
- 2-S (off West Point): 6721A-1,2.
- 1-S (Meadow Point to Richmond Beach): 6429A.
- 21-S (beach seine: Alki Point to Duwamish Head): 21-6619.
- 1-S (Carkeek Park to Richmond Beach): 6719A.
- 2-S (southwest of West Point): 6806C; 6818D.
- 5-S (beach seine: north side of West Point): 7310A4; 7311A,C,B; 7311.
- 2-CP (off Sandford Point): 7/18/49; 5126N.
- 1-CP (south end of West Pass.): 7/21/49-1.
- 4-CP (off Camp Sealth): 5009E,F; 5104CC,DD.
- 3-CP (off Cove): 5046A; 5133Q; 5135E.
- 1-CP (west side off south of Command Point): 5133P.

*Parophrys vetulus*

## Pleuronectidae

University of Washington Boat Log

- 1-CP (Olalla to Maplewood): 6703D.  
 2-SS (off McLane Cove to Stretch Island): 7/20/49-3; 5201L.  
 1-SS (off mouth of Budd Inlet): 7/20/49-4.  
 9-SS (northwest end of Nisqually Reach): 7/20/49-5; 5009I; 5126J; 5201C,D,M; 5204F,G,J.  
 39-SS (Carr Inlet, off Minter Creek to Elgin): 7/19/49-1; 5037H; 5045D,E,EE,F,G,J; 5046C; 5101C; 5102C; 5104D,H,I,V,X; 5107A; 5126D,F; 5133B,C,F,J,K,M,N; 5135A,B,C,D; 5201G,H,P; 5213E,F; 5227D,E,F,G,I.  
 2-SS (Case Inlet, west of Herron Island): 5009G; 5126H.  
 1-SS (north end of Pickering Pass., to off McLane Cove): 5009H.  
 2-SS (southwest of Green Point, Carr Inlet): 5037A; 5104T.  
 48-SS (Carr Inlet, off Glen Cove to off Cuts and Raft Islands): 5037C,G; 5045A,B,C,K; 5101B,E,F; 5102A,B; 5104J,K,L,M,N,O,P,Q,Y,Z, AA; 5115F; 5126C,M; 5201A,B,O; 5204A,B,C,D,E,K,L,M,N; 5213D; 5227B; 5613A,B,C,D,E,F,G,H,I.  
 9-SS (Carr Inlet, off Wauna): 5037I; 5045I; 5101A; 5104E,F,G,W; 5126L; 5227A.  
 2-SS (mouth of Carr Inlet, Gibson Point to Gertrude Island): 5046D; 5104C.  
 2-SS (Carr Inlet, east side of Cutts Island): 5037D,F.  
 2-SS (Carr Inlet, mid-channel, off north of Home): 5104R; 5201I.  
 2-SS (Totten Inlet, Windy Point to Steamboat Island): 5115D; 5201K.  
 1-SS (beach seine: Carr Inlet, one mile north of Minter Creek): 5126E.  
 1-SS (Case Inlet, off Victor): 5126G.  
 1-SS (west of Ketron Island): 5126K.  
 1-SS (Dana Pass., off Unsal Point): 5201J.  
 1-SS (Hale Pass., Wollochet Bay to Point Fosdick): 5201N.  
 9-SS (Carr Inlet): 5522A,B,C; 5605B,D; 5703A,B,C,D;  
 1-SS (beach seine: just south of Minter Creek, Carr Inlet): 5227H.  
 1-SS (Dana Pass., Brisco Point to Dofflemeyer Point): 5204H.  
 3-SS (Case Inlet): 5613J,K,L.  
 4-SS (Eld Inlet, trap area, one mile northeast of Flapjack Point): 6208A,B; 6219-1,2.  
 1-SS (Case Inlet, east of Hartstene Island): 6724C.  
 3-SS (Carr Inlet, Glenn Cove to Green Point): 6724B-1,2,3.

- 1-SS (Drayton Pass.): 6724D.

Miscellaneous Logs

- 2-S (West Point to Magnolia): Metro, 1963-70.  
 5-S (beach seine: Duwamish River estuary): Metro, 1963-70.  
 135-S (Duwamish River estuary): Metro, 1966-70.  
 1-E (Everett): WSDF, Sport Fish., 1965-70.  
 5-HC: WSDF, Sport Fish., 1965-70.  
 50+-S (Duwamish Head to Alki Point): U.W. Ocean., 1964-67.  
 50+-E (Port Gardner Bay): U.W. Ocean., P.G., 1962-67.  
 350-PO (south of Fletcher Bay): U.W. Ocean., P.O., 1964-65.  
 50+-S (Golden Gardens to Meadow Point): U.W. Ocean., Hoh, 1963-68.  
 50+-PO (south and north of Fletcher Bay): U.W. Ocean., Hoh, 1963-67.  
 2-HC (Lynch Cove): U.W. Ocean., Hoh, 1963-67.  
 2-HC (Seabeck): U.W. Ocean., Hoh, 1963-67.  
 50+-SS (Case Inlet, off Taylor Bay to off Whiteman Cove): U.W. Ocean., Hoh, 1963-67.  
 3-SS (Nisqually Flats): U.W. Ocean., Hoh, 1963-67.  
 10+-SS (Carr Inlet, off Horsehead Bay): U.W. Ocean., Hoh, 1963-67.  
 50+-CS (Port Madison): U.W. Ocean., Hoh, 1963-68.  
 2-CS (Norma Beach): U.W. Ocean., Hoh, 1963-68.  
 30-E (Port Gardner Bay): U.W. Ocean., Hoh, 1963-67.  
 23-E (Port Susan): U.W. Ocean., Hoh, 1963-67.  
 9-E (Penn Cove): U.W. Ocean., Hoh, 1963-67.  
 13-E (off Demock Point to Utsalady Point): U.W. Ocean., Hoh, 1963-67.  
 5-E (Saratoga Pass., off Demock Point): U.W. Ocean., Hoh, 1963-67.  
 1-S (Edmonds ferry dock): A.C. DeLacy, personal communication, 1962.  
 21-E (Holmes Harbor): U.W. Ocean., Hoh, 1963-67.  
 1-SS (Case Inlet, off Taylor Bay to off Whiteman Cove): U.W. Ocean., Commando, 1968.  
 1-PO: U.W. Ocean., Commando, 1968.  
 1-E (Port Susan): U.W. Ocean., Commando, 1968.  
 5-CS (Skiff Point to Point Jefferson): U.W. Ocean., herring trawl, 1968-69.

*Parophrys vetulus*

## Pleuronectidae

Miscellaneous Logs

- 4-SS (mouth of Carr Inlet): U.W. Ocean., herring trawl, 1968-69.
- 5-E (Port Susan): U.W. Ocean., herring trawl, 1968-69.
- 6-PO (south of Fletcher Bay): U.W. Ocean., herring trawl, 1968-69.
- 3-CS (Apple Cove Point): U.W. Ocean., Hoh, S.J., 1966.
- 1-CS (Pilot Point): U.W. Ocean., Hoh, S.J., 1966.
- 4-AI (Useless Bay): U.W. Ocean., Hoh, S.J., 1966.
- 2-AI (Port Townsend Bay): U.W. Ocean., Hoh, S.J., 1966.
- 1-AI (Skunk Bay): U.W. Ocean., S.J., Hoh, 1966.
- 2-AI (Mutiny Bay): U.W. Ocean., Hoh, S.J., 1966.
- 2-SJ (Discovery Bay): U.W. Ocean., Hoh, S.J., 1966.
- 3-B (Padilla Bay near William Point): U.W. Ocean., Hoh, S.J., 1966.
- 2-B (Samish Bay): U.W. Ocean., Hoh, S.J., 1966.
- 3-B (Bellingham Bay): U.W. Ocean., Hoh, S.J., 1966.
- 2-SJ (West Sound): U.W. Ocean., Hoh, S.J., 1966.
- 4-SJ (East Sound): U.W. Ocean., Hoh, S.J., 1966.
- 12-E (Penn Cove): U.W. Ocean., Hoh, S.J., 1966.
- 6-E (Utsalady): U.W. Ocean., Hoh, S.J., 1966.
- 4-E (Port Susan): U.W. Ocean., Hoh, S.J., 1966.
- 4-E (Port Gardner Bay): U.W. Ocean., Hoh, S.J., 1966.
- 7-E (Holmes Harbor): U.W. Ocean., Hoh, S.J., 1966.
- 14-JF (Protection Island): WSDF, groundfish trawl, through 1970.
- 19-JF (Discovery Bay): WSDF, groundfish trawl, through 1970.
- 1-E (Holmes Harbor): WSDF, groundfish trawl, through 1970.
- 4-AI (Port Townsend): WSDF, groundfish trawl, through 1970.
- 7-AI (Oak Bay): WSDF, groundfish trawl, through 1970.
- 2-AI (Olele Point; Skunk Bay): WSDF, groundfish trawl, through 1970.
- 1-S (Edmonds): WSDF, groundfish trawl, through 1970.
- 2-SS (Drayton Pass; Dana Pass.): WSDF, groundfish trawl, through 1970.
- 2-SS (Eld Inlet): WSDF, groundfish trawl, through 1970.
- 1-SS (Carr Inlet): NMFS, Cobb 68.
- 34-B (Bellingham Bay): WSDF, groundfish trawl, through 1970.
- 1-CS (Apple Cove Point): WSDF, groundfish trawl, through 1970.
- 6-JF (Discovery Bay): WSDF, Commercial Catch Comp., 1966-71.
- 2-E (Holmes Harbor; Saratoga Pass.): WSDF, Commercial Catch Comp., 1966-71.
- 1-E (Bellingham Bay, west of Lummi Island): WSDF, Commercial Catch Comp., 1969-70.
- 1-SS (Carr Inlet): WSDF, Commercial Catch Comp., 1969-70.
- 3-SS (Case Inlet): WSDF, Commercial Catch Comp., 1969-70.
- 13-AI (east of Port Townsend): NMFS, Cobb 35.
- 6-SJ (west of Protection Island): NMFS, Cobb 35.
- 2-JF (Discovery Bay): NMFS, Cobb 35.
- 1-JF (Protection Island to Discovery Bay): NMFS, Cobb 35.
- 1-CS (Poverty Bay): NMFS, Cobb 68.
- 2-E (Saratoga): NMFS, Cobb 68.
- 4-PO (south of Fletcher Bay): NMFS, Cobb 68.
- 1-E (Holmes Harbor): NMFS, Cobb 70.
- 1-SS (Case Inlet, off Wilson Point): NMFS, Cobb 72.
- 1-E (lower Port Susan): NMFS, Cobb 78.
- 2-JF (mid-channel, north of Morse Creek): NMFS, Cobb 90.
- 3-E (north end of Saratoga Pass.): NMFS, Cobb 91.
- 5-E (Holmes Harbor): NMFS, Cobb 91.
- 1-JF (northwest of Dungeness Spit): NMFS, Cobb 92.
- 1-S (off Golden Gardens): NMFS, Cobb 75.
- 1-SS (Carr Inlet): NMFS, Cobb 75.
- 3-E (Everett Harbor): NMFS, Cobb 1/20/61.
- 1-E (Elger Bay): NMFS, Cobb 1/20/61.
- 2-SJ (East Sound): NIH, 1968-71.
- 21-SJ (East Sound, south of Rosario Point): NIH, 1964-66.
- 2-SJ (Argyle Spit): NIH, 1968-71.
- 1-SJ (False Bay): NIH, 1968-71.
- 8-B (Bellingham Bay, off Nooksack River to Marine Drive): NIH, 1968-71.
- 151-S (Golden Gardens to Carkeek Park): NIH, 1968-71.
- 2-S (Duwamish Head to Alki Point): NIH, 1968-71.
- 1-PO (off Fletcher Bay): NIH, 1968-71.
- 2-PO (Clam Bay): NIH, 1968-71.
- 2-HC (Big Beef Harbor): NIH, 69042.
- 3-SS (Case Inlet, Stretch Island to Herron Island): NIH, 1968-71.
- 1-S (Henderson Inlet): NIH, 1968-71.
- 43-CS (Port Madison): Van Cleve, trap, 1961-65.

*Parophrys vetulus*

## Pleuronectidae

Miscellaneous Logs

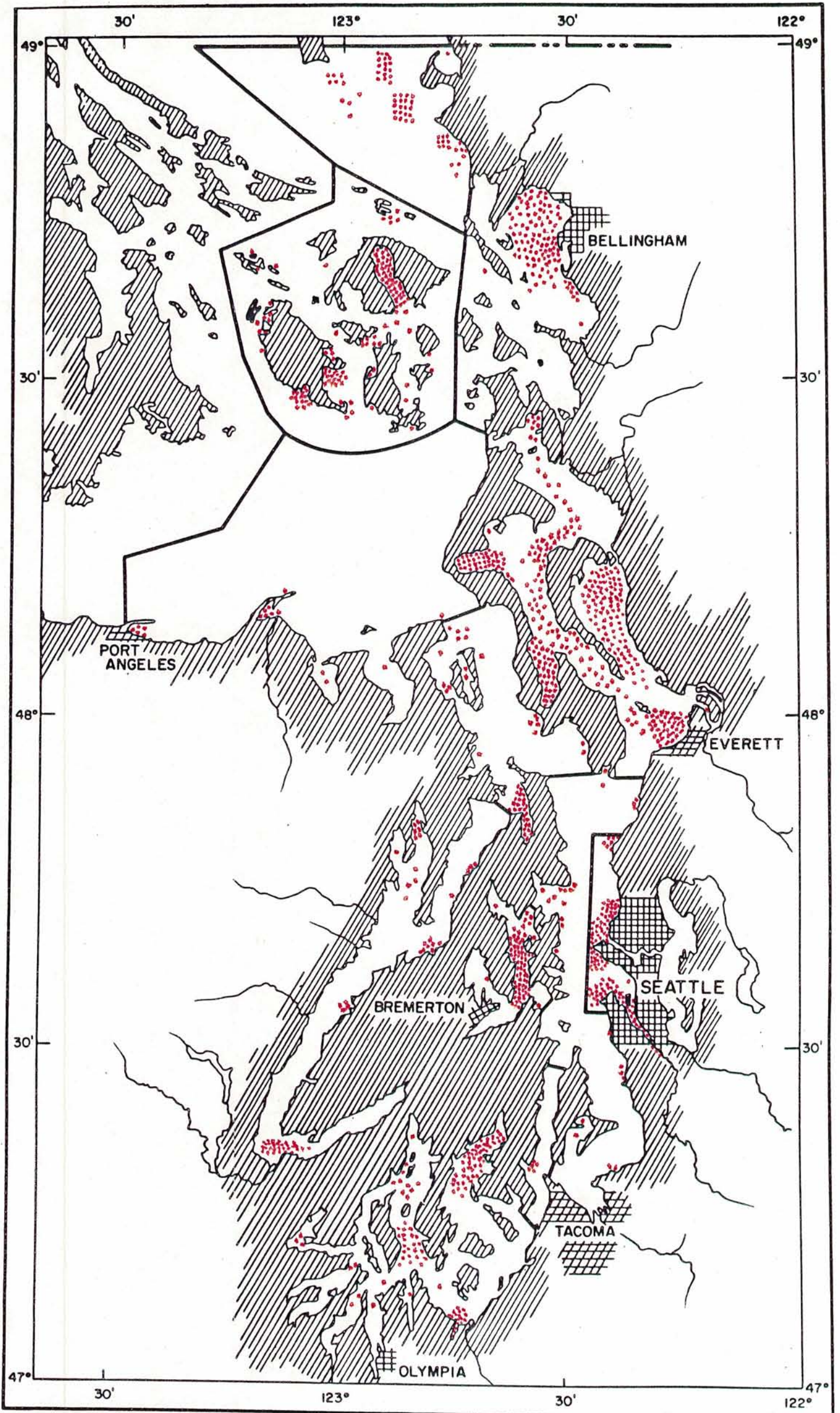
- 8-PO (off Fletcher Bay):  
Van Cleve, trap, 1961-65.
- 82-SS (entrance to Eld Inlet):  
Van Cleve, trap, 1961-65.
- 8-E (Holmes Harbor):  
Van Cleve, trap, 1961-65.
- 1-SS (north part of Pickering Pass.):  
Van Cleve, trap, 1961-65.
- 5-E (Saratoga Pass., west side just south of Penn Cove):  
Van Cleve, trap, 1961-65.
- 1-E (Penn Cove):  
Van Cleve, trap, 1961-65.
- 1-JF (beach seine: Port Angeles embayment):  
Peninsula College, 1971.
- 1-JF (north of Ediz Hook):  
NMFS, Cobb 25.
- 2-JF (lower Sequim Bay):  
Sea Grant, 71110.
- 2-JF (upper Discovery Bay; lower Discovery Bay):  
Sea Grant, 71111.
- 17-GS (tow area 1, mouth of Boundary Bay):  
WSDF, Gulf Georgia, 1969-71.
- 19-GS (tow area 2, off Birch Bay):  
WSDF, Gulf Georgia, 1969-71.
- 20-GS (tow area 3, off Cherry Point):  
WSDF, Gulf Georgia, 1969-71.
- 14-GS (tow area 4, off north of Neptune Beach):  
WSDF, Gulf Georgia, 1969-71.
- 14-GS (tow area 5, north of Alden Bank):  
WSDF, Gulf Georgia, 1969-71.
- 18-GS (tow area 5, southeast of Point Roberts):  
WSDF, Gulf Georgia, 1969-71.
- 6-GS (tow area 7, mid-channel):  
WSDF, Gulf Georgia, 1969-71.
- 4-GS (tow area 8, mid-channel):  
WSDF, Gulf Georgia, 1969-71.
- 1-GS (tow area 9, mid-channel):  
WSDF, Gulf Georgia, 1969-71.
- 1-S (Alki Beach): Bruce Miller, Diving Log, 6/16/67.
- 21-JF (west of Protection Island):  
NMFS, Cobb 2/28/73.
- 1-CS (south of Possession Point):  
NMFS, Cobb 2/28/73.
- 1-S (off south of Carkeek Park):  
Sea Grant, 3/17/71.
- 11-CP (beach seine: Gig Harbor Spit): Sea Grant, 72003 (also boat 7208).
- 5-CP (off Gig Harbor Spit): Sea Grant, 72003 (also boat 7208).
- 5-CP (in Gig Harbor): Sea Grant, 72003 (also boat 7208).
- 2-GS (beach seine: south of Cherry Point): Sea Grant, 72008.
- 6-GS (south of Cherry Point):  
Sea Grant, 1972.
- 9-S (Duwamish River estuary, 16th Ave. S. to 1st Ave. S. bridge):  
Sea Grant, 1972.
- 9-AI (beach seine: Mutiny Bay):  
Sea Grant, 2-72011; 72014; 5-72015; 72033.
- 1-CS (hand net, one mile south of Fay Bainbridge State Park):  
Sea Grant, 72012.
- 7-CS (beach seine: Seahurst County Park):  
Sea Grant, 72013; 6-72016.
- 6-JF (beach seine: West Beach, Whidbey Island):  
Sea Grant, 72017.
- 11-SS (off Nisqually River to McAllister Creek):  
Sea Grant, 6-72020; 5-72034.
- 21-S (beach seine: Golden Gardens):  
Sea Grant, 5-72022; 4-72023; 4-72027; 8-72032.
- 2-HC (off Big Beef Harbor):  
Sea Grant, 72031.
- 3-CP (off Gig Harbor Spit):  
Sea Grant, 72025.
- 4-HC (off Big Beef Harbor):  
Sea Grant, 72026.
- 1-SS (beach seine: Nisqually Head):  
Sea Grant, 72030.
- 2-B (Bellingham Bay, mid-channel, off Nooksack River Flats):  
Sea Grant, 72035.
- 5-B (Bellingham Bay): Bill High, personal communication, 12/9/63.
- 3-B (Bellingham Bay, east of Eliza Island): Sea Grant, 72035.
- 1-E (east and northeast of Gedney Island):  
NMFS, Streeter, 2/21/73.
- 53-S (beach seine: north side of West Point): Sea Grant, 1973.
- 27-S (beach seine: south side of West Point): Sea Grant, 1973.
- 6-CS (beach seine: north of Meadowdale at Lunds Gulch):  
Sea Grant, 73002.
- 28-S (off northwest side of West Point): Sea Grant, 1973.
- 24-S (off southwest side of West Point): Sea Grant, 1973.
- 8-S (deep otter trawl: off West Point): Sea Grant, 1973.
- 34-S (north of Meadow Point to Carkeek Park): Sea Grant, 1973.
- 22-S (southwest of Alki Point):  
Sea Grant, 1973.
- 10-S (deep otter trawl: off southwest of Alki Point):  
Sea Grant, 1973.
- 4-PO (off south of Fletcher Bay):  
Sea Grant, 73008.
- 12-S (Duwamish River estuary, 1st Ave. S. to 16th Ave. S. bridge):  
Sea Grant, 1973.

*Parophrys vetulus*

## Pleuronectidae

Miscellaneous Logs

- 2-S (Duwamish River estuary, upstream from 16th Ave. S. bridge): Sea Grant, 1973.
- 8-S (Duwamish River estuary, downstream from 1st Ave. S. bridge): Sea Grant, 1973.
- 10-SS (off Nisqually River-McAllister Creek Flats): Sea Grant, 1973.
- 1-SS (McAllister Creek estuary): Sea Grant, 1973.
- 6-HC (off southwest of Big Beef Harbor): Sea Grant, 1973.
- 3-B (Bellingham Bay, off Nooksack River flats): Sea Grant, 73032.
- 9-B (beach seine: Wildcat Cove): Sea Grant, 1973.
- 6-SS (McLane Cove toward Stretch Island): Sea Grant, 1973-74.
- 8-SS (west side of Dougall Point): Sea Grant, 1973.
- 18-SS (mid-channel, McLane Cove to Stretch Island): Sea Grant, 1973-74.
- 13-HC (off Union): Sea Grant, 1973-74.
- 12-HC (mid-channel, off Union): Sea Grant, 1973-74.
- 18-HC (off Skokomish Flats): Sea Grant, 1973-74.
- 9-HC (mid-channel, off Skokomish Flats): Sea Grant, 1973-74.
- 4-HC (beach seine: just north of Vinland): Sea Grant, 73038.
- 1-HC (off Carlson Point to King Spit): Sea Grant, 73039.
- 3-AI (Mutiny Bay): Sea Grant, 73049.
- 1-HC (Bangor Annex): Kramer, Chin, and Mayo NCEL Survey, 1973.
- 1-CS (in Appletree Cove): Doug Olander, Sport Catch Log, 1972-73.
- 9-SS (Cormorant Pass.): Sea Grant, 73059 and 73060.
- 5-SS (Tatsolo Point): Sea Grant, 73059.
- 2-E (Holmes Harbor): NMFS, Cobb 68.



*Platichthys stellatus*

## Pleuronectidae

Published Records

- 1-JF (beach seine: Port Angeles):  
Gilbert, 1895.
- 1-PS: Jordan and Starks, 1896.
- 1-AI (Port Ludlow): Starks, 1896b.
- 1-PS: Jordan, 1887.
- 2-AI (Kilisut Harbor; Marrowstone Point):  
Evermann and Goldsborough, 1907.
- 1-SJ: Starks, 1911.
- 1-PS: Norman, 1934.
- 1-SJ: Shelford et al., 1935.
- 1-HC (Holly):  
Schultz and DeLacy, 1935-36.
- 1-GS: Smith, 1936.
- 9-B (Bellingham Bay): Smith, 1936.
- 4-E (Coupeville): Smith, 1936.
- 1-E (Oak Harbor): Smith, 1936.
- 2-JF (Sequim Bay; Discovery Bay):  
Smith, 1936.
- 1-HC (Dabob Bay): Smith, 1936.
- 1-E (Kiket Island):  
Stober and Salo, 1970b.
- 2-E (Skagit and Similk Bays):  
Stober and Salo, 1970b.
- 1-E (beach seine: Kiket Island):  
Stober and Salo, 1970a.
- 5-E (Similk Bay):  
Stober and Salo, 1970a.
- 2-E (Skagit Bay):  
Stober and Salo, 1970a.
- 16-S (Duwamish River estuary):  
Salo, 1969.
- 1-S (Duwamish Head): Salo, 1969.
- 21-E (Port Gardner): Salo, 1969.
- 7-E (Skagit Bay): Salo, 1969.
- 1-SJ (San Juan Island):  
Weiss, 1969.
- 1-SJ (Friday Harbor): Lloyd, 1936.
- 50+-B (Bellingham Bay):  
DiDonato, 1969.
- 1+-B (Bellingham Bay, north of Eliza Island): Tyler, 1964.
- 5-B (Bellingham Bay):  
McArn et al., 1968.
- 2-E (Port Susan; Port Gardner):  
McArn et al., 1968.
- 4-CS (beach seine: south side of Point Jefferson): Kendall, 1966.
- 17-S (beach seine: Golden Gardens):  
Kendall, 1966.
- 1-S (Shilshole Bay):  
Townsend, 1935.
- 1-JF (Dungeness Spit):  
Townsend, 1935.
- 1-GS (Semiamoo Bay):  
Townsend, 1935.
- 2-CS (Dumas Bay): Miller, 1971b  
(also NIH, 71105 and 71106).
- 3-CS (Seahurst County Park):  
Miller, 1971a (also boat 7113 and NIH, 71101).
- 50+-E (sport catch: Port Susan, Port Gardner and Saratoga Pass.):  
Haw and Buckley, 1971.
- 1-HC (Anderson Cove): Chew, 1970.
- 4-HC (fyke net: Big Beef Harbor):  
Anderson and Chew, 1972.
- University of Washington  
Museum Collection
- 1-S (Seattle): 837.
- 1-SJ (False Bay): 1088.
- 1-SJ (Davis Bay): 1192.
- 2-S (Alki Point): 1922; 4879.
- 1-SJ (Squaw Bay): 2177.
- 1-S (beach seine: Edmonds): 4387.
- 1-S (beach south of Ballard Locks):  
4402.
- 1-CS (Fauntleroy): 4463.
- 4-S (Edmonds Beach):  
4474; 5514; 5520; 4911.
- 2-S (North Beach): 4494; 4632.
- 1-S (beach seine: spit near Ballard Locks): 4609.
- 1-E (Snohomish Slough): 4960.
- 1-E (Saratoga Pass., Watsak Point):  
5212.
- 1-PO (Agate Pass., north of buoy N4): 5830 (also boat 5020B).
- 1-E (off Mission Bar):  
5875 (also boat 5023E).
- 1-CS (mouth of Port Madison): 6084.
- 1-PO (Liberty Bay): 8315.
- 2-SJ (East Sound): 10644; 18669.
- 1-SJ (near False Bay): 10648 (also Friday Harbor Log, 8/4/52-1).
- 1-SJ (Westcott Bay near White Point): 14868.
- 1-CS (beach seine: Cultus Bay):  
16619 (also boat 5217).
- 1-JF (slough near Dungeness River mouth): 16912.
- 11-S (beach seine: Golden Gardens):  
6005 (also boat 5021A); 5940 (also boat 5032.1A); 5906 (also boat 5032.1C); 5917 (also boat 5032.1E); 3580; 8832 (also boat 5007D); 8894 (also boat 5010A); 10652 (also boat 5108A); 14865 (also boat 5108B); 14866 (also boat 5208B); 14867 (also boat 5209D).
- 1-S (Ballard Locks tidepool): 5113.
- 1-S (Carkeek Park): 6065.
- 1-SJ (Fisherman Bay): 6204.
- 3-S (Golden Gardens):  
8274; 8859; 16737.
- 1-S (beach seine: Carkeek Park):  
12740 (also boat 5708C).
- 1-HC (beach seine: Quilcene Bay):  
14734.
- 1-S (one mile south of Duwamish Head): 16576.
- 1-PO (off Fletcher Bay): 17116.
- 1-SJ (Upright Channel): 17213 (also Friday Harbor log, 7/5/63).
- 1-SJ (mid East Sound): 18644 (also Friday Harbor log, 6/5/64).
- 1-HC (Anderson Creek): 18720.

*Platichthys stellatus*

## Pleuronectidae

Friday Harbor Laboratory Log

- 5-SJ (West Sound):  
6/23/51; 6/26/61; 6/27/63-B;  
6/20/69-2; 7/6/71-2.
- 10-SJ (East Sound): 6/28/51-2;  
8/11/52; 7/6/60-2; 7/26/60;  
8/13/60-1; 6/20/61; 5/11/62;  
6/20/63; 6/29/71-1; 7/6/71-1.
- 4-SJ (lower East Sound):  
7/28/55-2; 8/11/55-3; 6/20/50-2  
(also boat 5033I); 6/26/73-1.
- 2-SJ (Garrison Bay):  
7/19/51-3; 6/25/55-3.
- 2-B (Bellingham Bay):  
7/26/51-2; 6/22/55.
- 1-SJ (Rosario, East Sound):  
6/24/52-2.
- 1-SJ (east of Cattle Point):  
7/7/52-4.
- 1-SJ (Reid Harbor, Stuart Island):  
7/9/52-2 (also boat 5220H).
- 1-SJ (Fish Creek): 7/21/52-1.
- 1-SJ (Roche Harbor): 8/19/52.
- 16-SJ (False Bay): 8/4/52-2;  
7/17/50-1; 8/5/60; 6/29/61;  
7/26/61; 8/8/61; 6/21/63;  
7/1/69-1,6,8,9,10,11,12,14,15.
- 1-SJ (Friday Harbor): 6/21/55-1.
- 1-SJ (East Sound or West Sound):  
7/25/55.
- 1-SJ (Ogden Park, Upright Channel):  
8/1/55.
- 1-SJ (Trump Island to Decatur Head):  
8/11/55-2.
- 14-SJ (Argyle Bay):  
8/16/55-1,2,4; 7/15/60-2;  
8/11/60-3,4; 6/22/61; 6/23/61;  
7/8/61; 7/12/61-3; 7/18/61-2;  
8/3/61; 7/15/63; 7/10/69-4.
- 1-SJ (outside False Bay):  
8/17/55-2.
- 1-SJ (Johns Island): 7/10/50-2.
- 1-SJ (Satellite Island):  
7/10/50-5,6.
- 1-SJ (west of Goose Island):  
7/13/50-4.
- 1-SJ (west of Decatur Head):  
7/24/50-1.
- 1-SJ (west of Armitage Island):  
7/24/50-8.
- 1-SJ (south of Neck Point):  
8/14/50-1.
- 1-SJ (West Sound and Lopez Sound):  
6/27/60.
- 1-SJ (White Beach): 8/16/60-4.
- 6-SJ (Argyle Lagoon):  
7/15/60-3; 8/11/60-1; 7/12/61-2;  
7/10/69-2,3; 7/9/73.
- 1-SJ (Friday Harbor Lab): 7/19/60.
- 2-SJ (Squaw Bay):  
8/1/60-1; 7/10/61-1.
- 2-SJ (Upright Head to Olga):  
8/1/60-2; 7/10/61-2.
- 2-SJ (Mitchell Bay):  
8/16/60-1; 7/17/61-2.
- 2-SJ (North Bay): 8/18/60-1,2.
- 1-SJ (McArdle Bay): 8/22/60-3.

- 1-SJ (Smallpox Bay): 7/13/61.
- 1-SJ (Mosquito Pass.): 7/17/61-1.
- 1-SJ (Lopez Sound): 7/28/61.
- 1-SJ (East Sound and Lopez Sound):  
7/11/63.
- 1-SJ (Cattle Point): 8/6/61.
- 1-SJ (San Juan Island): 5/62.
- 6-SJ (mid East Sound):  
1/17/64; 2/21/64; 4/3/64;  
7/11/64; 6/20/69-1; 6/21/71-1.
- 1-SJ (Squaw Bay or West Sound):  
6/30/67.
- 1-SJ (Squaw-Ogden): 6/27/69.
- 1-SJ (Upright Head to Foster Point):  
6/26/73-2.

University of Washington Boat Log

- 1-SJ (north end of East Sound):  
491M.
- 1-SJ (West Sound): 5033L.
- 2-SJ (East Sound): 5033M; 6512I.
- 1-SJ (beach seine: Fisherman Bay):  
5033O.
- 1-SJ (Lopez Sound, west of Ram  
Island): 5033R.
- 17-SJ (training cruise area: East  
Sound, north of Rosario Point):  
6507H; 6517H; 6603H; 6614H;  
6620H; 6630H; 6717H; 6815H;  
6819H; 6908H; 6914H; 7010H;  
7017H; 7110H; 7118H; 7307H;  
7313H.
- 1-B (east of Point Frances): 491J.
- 2-B (Bellingham Bay): 6715G; 6822G.
- 19-B (training cruise area:  
southwest of Post Point):  
6507G9; 6517G; 6603G; 6614G;  
6620G; 6630G; 6722G; 6826G;  
6815G; 6819G; 6908G; 6914G;  
7010G; 7017G,G.1; 7110G; 7118G;  
7307G; 7313G.
- 1-E (off Mission Beach): 5023F.
- 3-E (Port Susan, off Warm Beach):  
5023A,B,C.
- 1-E (Penn Cove mouth, off Long Point  
to Snatelum Point): 5213A.
- 4-E (Penn Cove, off Coupeville to  
off Lovejoy Point):  
5213B,C; 5316J; 5418E.
- 7-E (Holmes Harbor, off Rocky Point  
to Dines Point):  
5234C; 5307A,B,K,Q,S; 5312I.
- 8-E (Holmes Harbor, off Dines Point  
to Classic): 5305C,D; 5307I,J;  
5312G,J,K; 5405H.
- 21-E (Holmes Harbor): 5305I; 5307V;  
5312M; 5325A,C,D; 5327A,B; 5330A,  
M; 5405A,B,C; 5420A,B,C; 5522D,E;  
5604I; 5703E,G.
- 16-E (Holmes Harbor, south of  
Classic): 5307G,H,M,N,O,P,T;  
5312B,C,D,L; 5316D,E,M,N; 5321Y.
- 3-E (beach seine, Good Beach, Penn  
Cove): 5316F,G,H.

*Platichthys stellatus*

## Pleuronectidae

University of Washington Boat Log

- 4-E (Saratoga Pass., Onamac Point to Indian Beach): 5321L; 5405L,M,N.  
 1-E: 5712B.  
 10-E (Penn Cove): 5405I,J,K; 5420D, E,G; 5509K,L; 5810F; 5327G.  
 4-E (Elger Bay): 54050,P,Q; 7112.  
 1-E (Holmes Harbor or Penn Cove): 6117L.  
 1-E (Saratoga Pass., off Snatelum Point to Onamac Point): 5712C.  
 1-E (Saratoga Pass., off Cama Beach to Lowell Point): 5712D.  
 1-E (training cruise area: Saratoga Pass., north of Langley): 7017D.  
 1-E (training cruise area: off Penn Cove): 7110E.  
 1-AI (training cruise area: east of north Marrowstone Island): 6603J.  
 1-HC (off Sister Point): 499G.  
 1-HC (Anderson Cove): 7009C.  
 3-HC (Dabob Bay): 7102A,H,O.  
 6-HC (Dabob Bay, Broad Spit to Long Spit): 7202D,G; 7303A,B,C,D.  
 1-CS (Port Madison): 7011C.  
 1-CS (Port Madison, off Miller Bay): 5006C.  
 1-CS (off Cultus Bay): 5032.  
 1-CS (head of Quartermaster Harbor): 5042B.  
 1-CS (mid Quartermaster Harbor): 5042C.  
 1-CS (beach seine: south of Fay Bainbridge State Park): 5806A.  
 1-CS (Murden Cove): 4/4/73B.  
 1-PO (south part of Agate Pass.): 5011C.  
 2-PO (Agate Pass., buoy N4-N6): 5106E; 5315C.  
 53-PO (off Fletcher Bay to south of Battle Point and Brownsville): 5206B; 5207D,E; 5301A,B; 6202.5; 5302BB; 5306A; 5309A; 5323A; 5404.1; 5410; 5422A; 5504; 5507; 5602B; 5707A,B,G,H; 5709C; 5711A; 5809A; 5901AK; 5904A,B,C; 5905A; 5906A; 5907A; 5912A; 5915B; 5919B; 5922A; 5924B; 6001AN; 6003A; 6006A,B; 6008A; 6011A; 6016A1,B1,A2,B2,B3,A4,B5; 6101A; 6109A; 6111A; 6205D1,2.  
 8-PO (off Fletcher Bay): 6320C; 6403AF; 6425; 6427A; 6504; 6504.5; 6507K; 6707.  
 5-PO (off south of Fletcher Bay): 5229C; 5503B; 5801A; 6016B4; 6118A.  
 1-PO (off Battle Point and north): 5310.1A.  
 8-PO (off Manzanita to Seabold): 5310.2A,B,D,.4A,.5B,E; 6215A,B.  
 1-PO (in Manzanita Bay): 5310.3C.  
 1-PO (beach seine: south of Agate Pass. Bridge, probably west side): 5315A.  
 4-PO ("B-2" to "B-1"): 5526A; 6205C1,C2,C3.  
 22-PO (most off Fletcher Bay): 5812B; 5926B; 6002A; 6007A,B; 6009A; 6713E; 6214; 6305.2; 6419; 6515-2; 6713A; 6715; 6916D; 7011A,B; 7104-1; 7105-1,2; 7107A, B; 7302A.  
 4-PO (beach seine: one mile north of Illahee Dock): 6205A1.1,1.2,2.1,3.2.  
 1-PO (Brownsville to White Point): 6806A.  
 1-PO (off Seabold Wharf): 6617A.  
 228-S (beach seine: Golden Gardens to Meadow Point): 492E; 5001; 5010B,C; 5012B; 5013; 5015A,B; 5016A,C,D; 5018A; 5019B,C; 5021F, H; 5024A; 5030B; 5036A; 5040A; 5047A,B,C; 5105A; 5108C; 5110H; 5112F; 5114A,B,C,D; 5116B,C1,C2, D2,E,F; 5129B; 5134A,B; 5137A,B; 5208D; 5209A,B,C; 5214A1,A2,B,C, D1,D2,E,F1,F2; 5215U,A,C,E,G,H,I, J,L,N; 5308A,B; 5314D; 5320A; 5322A; 5328A; 5329E; 5404A; 5406; 5407; 5409; 5411A,B,C; 5412A,B,C, D,E; 5414A,D,F; 5415A,D,F,I,J,M, B,G,K,P; 5419; 5424A,B; 5505A,B, C,D,E,F; 5508A,C,D; 5510A,B,E,F; 5513B,C,D; 5514A,B,C,D; 5609A,B; 5612A; 5706A,B,C; 5710A,B,C; 5804A,B; 5807A; 5909C,D,E; 5913A, B; 5914A,B,C; 5920L,M,N; 5925A,B; 6014A,B,C; 6019A,B; 6110; 6113A, B,C; 6115A,B; 6116A,B,C; 6207A,B, C; 6210C; 6211; 17-6309; 13-6310; 6311B,C; 6319; 6410A,C; 6411A; 6-6417; 6508A,C,D; 6509A; 6511A, C,D; 6513A; 6518A,B; 6708A,C; 6709A,B,C; 6711A2,B2,C2; 6716A; 7209A,B,D.  
 1-S (beach seine: north side of Meadow Point): 6513B.  
 10-S (beach seine: Alki Point to Duwamish Head): 10-6619.  
 19-S (beach seine: Carkeek Park): 5022A; 5219A,B; 5220A,C; 5221A,B, C; 5225B; 5231A; 5311A,B; 5313A, B,C,D; 5708D; 5808A,B.  
 9-S (off Golden Gardens to Meadow Point): 5110F; 5329A,D; 5907C; 5924C; 6010B,D; 6018A; 6206A.  
 2-S (1/2 mile west of Duwamish Head): 6615A,B.  
 7-S (beach seine: north side of West Point): 7310A2,A3,B1,B2,B3; 7311A,C.  
 1-SS (beach seine: mainland opposite Stretch Island): 7/20/49-2.  
 24-SS (Carr Inlet, off Minter Creek to Elgin): 7/19/49-1; 5045D,E, EE,G,J; 5046C; 5101C; 5102C; 5104V; 5126D,F; 5133F; 5135A,B,D; 5201G,P; 5213F; 5227D,E,F,G,I.

*Platichthys stellatus*

## Pleuronectidae

University of Washington Boat Log

- 1-SS (Carr Inlet, east side of Cutts Island): 5037F.
- 9-SS (Carr Inlet, off Wauna): 5037I; 5045I; 5101A; 5104E,F,W; 5126L; 5227A,C.
- 15-SS (Carr Inlet, off Glen Cove to off Raft and Cutts Islands): 5045A,B,C; 5101E; 5104AA; 5126M; 5201A; 5204B,D,M,N; 5227B; 5613G, H,I.
- 3-SS (Oakland Bay, off Shelton): 5115A,B,C.
- 2-SS (Totten Inlet, off Windy Point to Steamboat Island): 5115D; 5204I.
- 1-SS (trap, Eld Inlet, one mile northeast of Flapjack Point): 5115E.
- 1-SS (beach seine: Carr Inlet, one mile north of Minter Creek): 5126E.
- 1-SS (Case Inlet, off Victor): 5126G.
- 1-SS (Case Inlet, west of Herron Island): 5126H.
- 1-SS (off McLane Cove to Stretch Island): 5201L.
- 1-SS (Dana Pass., Brisco Point to Dofflemeyer Point): 5204H.
- 1-SS (northwest end of Nisqually Reach): 5204J.
- 1-SS (beach seine: Carr Inlet, just south of Minter Creek): 5227H.
- 7-SS (Carr Inlet): 5522A; 5605A,B,D; 5703A,C,D.
- 3-SS (Case Inlet): 5613J,K,L.
- 1-SS (Carr Inlet, Glenn Cove to Green Point): 6724B-2.
- 1-SS (Case Inlet, east of Hartstene Island): 6724C.
- Miscellaneous Logs
- 50+-AI (Port Gamble): Bill High, Diving, personal communication, 10/22/63.
- 3-AI (Hadlock): Bill High, Diving, personal communication, 10/22/63.
- 13-B (Bellingham Bay): FRI, Tyler Data Sheets, 1965.
- 1-SJ (East Sound): A.C. DeLacy, personal communication, 6/20/69.
- 4-S (West Point to Magnolia): Metro, 1963-70.
- 10+-S (beach seine: Duwamish River estuary): Metro, 1963-70.
- 238-S (Duwamish River estuary): Metro, 1966-70.
- 1-E (Skagit and Similk Bay): WSDF, Sport Fish., 1965-70.
- 3-E (Everett): WSDF, Sport Fish., 1965-70.
- 3-HC: WSDF, Sport Fish., 1965-70.
- 18-S (Duwamish Head to Alki Point): U.W. Ocean., 1964-67.
- 50+-E (Port Gardner Bay): U.W. Ocean., P.G., 1962-67.
- 50+-PO (south of Fletcher Bay): U.W. Ocean., P.O., 1964-65.
- 30-S (Golden Gardens to Meadow Point): U.W. Ocean., Hoh, 1963-68.
- 18-PO (south and north of Fletcher Bay): U.W. Ocean., Hoh, 1963-67.
- 24-SS (Case Inlet, off Taylor Bay to off Whiteman Cove): U.W. Ocean., Hoh, 1963-67.
- 6-SS (Carr Inlet, off Horsehead Bay): U.W. Ocean., Hoh, 1963-67.
- 1-CS (Port Madison): U.W. Ocean., Hoh, 1963-68.
- 21-E (Port Gardner Bay): U.W. Ocean., Hoh, 1963-68.
- 14-E (Port Susan): U.W. Ocean., Hoh, 1963-68.
- 16-E (Penn Cove): U.W. Ocean., Hoh, 1963-68.
- 14-E (off Demock Point to Utsalady Point): U.W. Ocean., Hoh, 1963-67.
- 5-E (Saratoga Pass., Demock Point): U.W. Ocean., Hoh, 1963-67.
- 11-E (Holmes Harbor): U.W. Ocean., Hoh, 1963-67.
- 1-SS (Case Inlet, Taylor Bay to Whiteman Cove): U.W. Ocean., Commando, 1968.
- 1-PO: U.W. Ocean., Commando, 1968.
- 1-E (Port Susan): U.W. Ocean., herring trawl, 1968-69.
- 5-PO (south of Fletcher Bay): U.W. Ocean., herring trawl, 1968-69.
- 2-AI (Useless Bay): U.W. Ocean., Hoh, S.J., 1966.
- 1-AI (Port Townsend Bay): U.W. Ocean., Hoh, S.J., 1966.
- 2-B (Samish Bay; Bellingham Bay): U.W. Ocean., Hoh, S.J., 1966.
- 2-SJ (East Sound): U.W. Ocean., Hoh, S.J., 1966.
- 8-E (Penn Cove): U.W. Ocean., Hoh, S.J., 1966.
- 3-E (Utsalady): U.W. Ocean., Hoh, S.J., 1966.
- 3-E (Port Susan): U.W. Ocean., Hoh, S.J., 1966.
- 4-E (Port Gardner Bay): U.W. Ocean., Hoh, S.J., 1966.
- 3-E (Holmes Harbor): U.W. Ocean., Hoh, 1963-67.
- 3-SS (Case Inlet): WSDF, Commercial Catch Comp., 1966-71.
- 1-B (west of Lummi Island): WSDF, Commercial Catch Comp., 1966-71.
- 5+-SJ (Sucia Island): Allyn Johnson, Sport Catch, 1972.
- 4-AI (east of Port Townsend): NMFS, Cobb 35.
- 1-B (Eliza Island): NMFS, Cobb 68.
- 1-SS (Carr Inlet, off north of Glen Cove): NMFS, Cobb 72.

*Platichthys stellatus*

## Pleuronectidae

Miscellaneous Logs

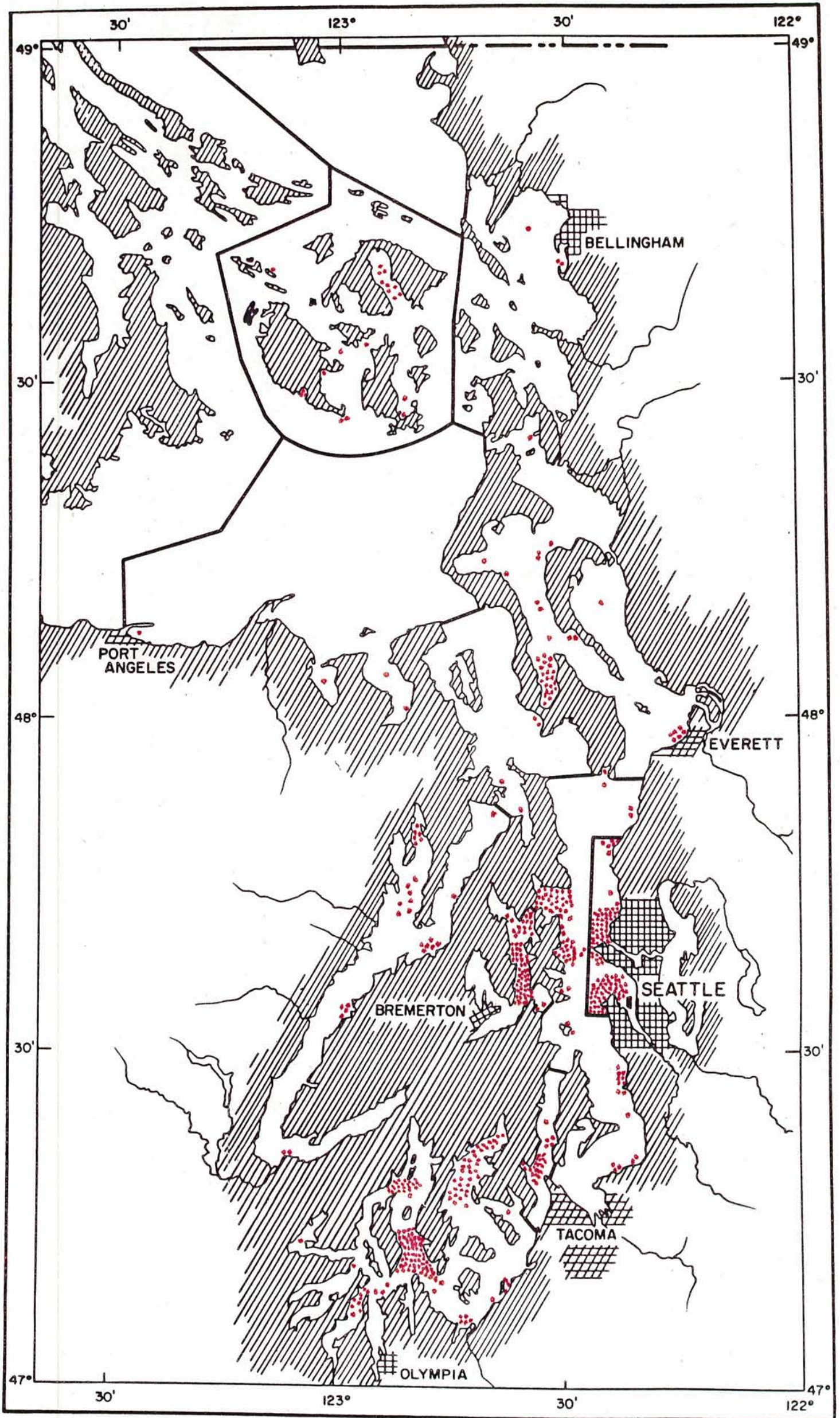
- 23-SJ (East Sound, south of Rosario Point): NIH, 1964-66.
- 3-SJ (East Sound): NIH, 1968-71.
- 2-SJ (Argyle Spit): NIH, 1968-71.
- 3-SJ (False Bay): NIH, 1968-71.
- 19-B (Bellingham Bay, off mouth of Nooksack River to Marine Drive): NIH, 1968-71.
- 41-S (Golden Gardens to Carkeek Park): NIH, 1968-71.
- 1-PO (Clam Bay): NIH, 1968-71.
- 2-SS (Case Inlet, Stretch Island to Herron Island): NIH, 1968-71.
- 2-SS (Henderson Inlet; Budd Inlet): NIH, 1968-71.
- 1-SS (entrance to Eld Inlet): Van Cleve, trap, 1961-65.
- 3-E (Holmes Harbor): Van Cleve, trap, 1961-65.
- 2-E (west side of Saratoga Pass, just south of Penn Cove; Penn Cove): Van Cleve, trap, 1961-65.
- 2+-AI (off Port Gamble): Bill High, Diving, personal communication, 8/2/71.
- 1-AI (south side of Point Wilson): Bill High, Diving, personal communication, 8/2/71.
- 1-JF (north side of Point Wilson): Bill High, Diving, personal communication, 8/2/71.
- 5-JF (beach seine: Dungeness embayment): Peninsula College, 1971.
- 4-JF (beach seine: Port Angeles embayment): Peninsula College, 1971.
- 1-JF (Sequim Bay): Battelle, 1967-69.
- 20-GS (tow area 1, mouth of Boundary Bay): WSDF, Gulf Georgia, 1969-71.
- 19-GS (tow area 2, off Birch Bay): WSDF, Gulf Georgia, 1969-71.
- 1-SJ (Waldron Island): Bruce Miller, Diving Log, 8/23/65.
- 9-GS (tow area 3, off Cherry Point): WSDF, Gulf Georgia, 1969-71.
- 3-GS (tow area 4, off north of Neptune Beach): WSDF, Gulf Georgia, 1969-71.
- 4-GS (tow area 6, southeast of Point Roberts): WSDF, Gulf Georgia, 1969-71.
- 1-GS (tow area 7, mid-channel): WSDF, Gulf Georgia, 1969-71.
- 2-GS (tow area 8, mid-channel): WSDF, Gulf Georgia, 1969-71.
- 1-GS (tow area 9, mid-channel): WSDF, Gulf Georgia, 1969-71.
- 1-SJ (Friday Harbor): Bruce Miller, Diving Log, 6/63.
- 1-SJ (East Sound): Bruce Miller, Diving Log, 6/26/66.
- 3-S (Alki Point; Golden Gardens; Carkeek Park): S.L. Ralston, Diving Log, 1971.
- 5-CP (beach seine: Gig Harbor Spit): Sea Grant, 72003 (also boat 7208).
- 1-GS (beach seine: south of Cherry Point): Sea Grant, 72008.
- 4-GS (south of Cherry Point): Sea Grant, 1972.
- 8-S (Duwamish River estuary, 16th Ave. S. bridge to 1st Ave. S. bridge): Sea Grant, 1972.
- 2-B (northern Bellingham Bay): Sea Grant, 72004.
- 1-CS (hand net: one mile south of Fay Bainbridge State Park): Sea Grant, 72012.
- 4-AI (beach seine: Mutiny Bay launch ramp): Sea Grant, 1972.
- 1-PO (beach seine: Dyes Inlet at Tracyton launch ramp): Sea Grant, 72018.
- 7-SS (beach seine: Nisqually Head): Sea Grant, 1972.
- 6-S (beach seine: Golden Gardens): Sea Grant, 1972.
- 1-HC (off Big Beef Harbor): Sea Grant, 72026.
- 1-HC (beach seine: below and above bridge at Big Beef Harbor): Sea Grant, 72028.
- 1-B (beach seine: Wildcat Cove): Sea Grant, 72029.
- 1-SS (off Nisqually River-McAllister Creek Flats): Sea Grant, 72034.
- 3-B (Bellingham Bay, mid-channel off Nooksack River Flats): Sea Grant, 72035.
- 35-S (beach seine: north side of West Point): Sea Grant, 1973.
- 26-S (beach seine: south side of West Point): Sea Grant, 1973.
- 3-CS (beach seine: north of Meadowdale at Lunds Gulch): Sea Grant, 73002.
- 1-S (off northwest side of West Point): Sea Grant, 1973.
- 5-S (north of Meadow Point to Carkeek Park): Sea Grant, 1973.
- 4-PO (off south of Fletcher Bay): Sea Grant, 73008.
- 12-S (Duwamish River estuary, 1st to 16th Ave. S. bridge): Sea Grant, 1973.
- 3-S (Duwamish River estuary, upstream from 16th Ave. S. bridge): Sea Grant, 1973.
- 2-S (Duwamish River estuary, downstream from 1st Ave. S. bridge): Sea Grant, 1973.
- 9-SS (McAllister Creek estuary): Sea Grant, 1973.
- 2-HC (off southwest of Big Beef Harbor): Sea Grant, 1973.

*Platichthys stellatus*

Pleuronectidae

Miscellaneous Logs

- 1-AI (Mutiny Bay):  
Sea Grant, 73049.
- 3-HC (beach seine: above bridge at  
Big Beef Creek):  
Sea Grant, 1973.
- 3-B (off Nooksack Flats):  
Sea Grant, 73032.
- 7-B (beach seine: Wildcat Cove):  
Sea Grant, 1973.
- 1-SS (north of Stretch Island  
bridge): Steve Borton, personal  
communication, 4/12/73.
- 1-SS (mid-channel, McLane Cove to  
Stretch Island): Sea Grant, 1974.
- 15-HC (off Union):  
Sea Grant, 1973-74.
- 19-HC (off Skokomish Flats):  
Sea Grant, 1973-74.
- 3-HC (beach seine: north of  
Vinland): Sea Grant, 73038.
- 1-HC (beach seine: Bangor Annex):  
Kramer, Chin and Mayo NCEL  
Survey, 1973.



*Pleuronichthys coenosus*

## Pleuronectidae

Published Records

- 1-PS: Jordan and Gilbert, 1882.  
 1-CS (Port Madison): Jordan, 1887.  
 1-SJ: Starks, 1911.  
 1-SJ (San Juan Channel, Friday Harbor):  
 Wismer and Swanson, 1935.  
 1-SJ: Norman, 1934.  
 1-SJ: Starks and Thompson, 1911.  
 1-HC (Holly):  
 Schultz and DeLacy, 1935-36.  
 1-B (Bellingham Bay): Smith, 1936.  
 1-E (Coupeville): Smith, 1936.  
 1-JF (Sequim Bay):  
 Smith, 1936 (also museum 3886).  
 1-AI (Port Gamble): Smith, 1936.  
 2-HC (Bangor; Dabob): Smith, 1936.  
 1-SS (Hale Pass.): Smith, 1936.  
 1-E (Kiket Island):  
 Stober and Salo, 1970b.  
 41-S (Duwamish Head): Salo, 1969.  
 2-CS (beach seine: south side of Point Jefferson): Kendall, 1966.  
 2-S (beach seine: Golden Gardens): Kendall, 1966.  
 1-S (Seattle Harbor):  
 Townsend, 1935.  
 2-E (Saratoga Pass.; Holmes Harbor):  
 Townsend, 1935.  
 3-CS (Dumas Bay): Miller, 1971b (also NIH 71105 and 71106).  
 7-CS (Seahurst County Park):  
 Miller, 1971a (also boat 7113 and NIH 71101).  
 2-HC (Anderson Cove): Chew, 1970.  
 206-PO (south of Fletcher Bay):  
 Cooney, 1967 (also U.W. Ocean., P.O., 1964-65).

University of Washington  
Museum Collection

- 6-S (Alki Point):  
 803; 870; 1922; 3694; 4880; 4905.  
 2-S (Bellingham Bay, south end of Chuckanut Island): 3840; 3866.  
 1-S (beach seine: Alki Point):  
 4517.  
 1-S (beach seine: spit near Ballard Locks): 4610.  
 3-S (North Beach):  
 4633; 5224; 5385.  
 1-CS (beach seine: Redondo Beach):  
 4732.  
 1-CS (Indianola, Port Madison):  
 6126.  
 2-S (beach seine: Golden Gardens):  
 6009 (also boat 5021F); 10375.  
 1-S (Carkeek Park):  
 6000 (also boat 5022B).  
 4-S (Edmonds Beach):  
 4920; 5487; 5508; 5521.  
 1-CS (Redondo Beach): 5126.  
 1-CS (beach seine: Cultus Bay):  
 16618 (also boat 5217A).  
 1-S (Ballard): 16722.

- 1-S (off Golden Gardens): 16725.  
 1-PO: 16844.  
 2-S (Golden Gardens): 16847; 16929.

Friday Harbor Laboratory Log

- 1-SJ (Reef Bay, northeast side Johns Island): 7/5/51-1.  
 1-SJ (east of Cattle Point):  
 7/7/52-4.  
 1-SJ (Mud Bay): 8/15/55-3.  
 3-SJ (False Bay):  
 8/5/60; 6/29/61; 6/21/63.  
 1-SJ (Argyle Bay): 7/15/63.  
 1-SJ (mid East Sound): 1/17/64.  
 1-SJ (Cattle Point): 6/23/67-1.  
 1-SJ (Squaw Bay or Ogden Park):  
 6/27/69.

University of Washington Boat Log

- 3-SJ (training cruise area: East Sound, north of Rosario Point):  
 6603H; 6620H; 7118H.  
 1-SJ (training cruise area: Lopez Sound, southwest of Center Island): 7118I.  
 1-E (Port Susan, off Warm Beach):  
 5023A.  
 5-E (off Dines Point to Classic):  
 5305C,D; 5307I,J; 5312K.  
 6-E (Holmes Harbor):  
 5305M; 5307V; 5604D,E,H,I.  
 3-E (Holmes Harbor, off Rocky Point to Dines Point): 5307A,B,Q.  
 2-E (Holmes Harbor, south of Classic): 5307M,N.  
 2-E (Saratoga Pass., off Onamac Point to Indian Beach): 5405M,N.  
 2-E (Elger Bay): 5405O,P.  
 1-AI (off White Rock): 499K.  
 1-HC (Shine ferry crossing):  
 12/28/48-1.  
 1-HC (Dabob Bay, off Tabook Point):  
 499I.  
 6-HC (Dabob Bay, Broad Spit to Long Spit):  
 6629D; 6702D; 7202D,G,H,I.  
 1-HC (Anderson Cove): 7009C.  
 5-HC (Dabob Bay): 7102E,G,K,N,O.  
 13-CS (Port Madison): 1/22/49-2,4,  
 5; 2/5/49-1; 2/22/49-1;  
 3/25/49-3; 6/30/49; 492A; 5006C;  
 5043A; 5131B; 6203A; 6204B.  
 2-CS (off Port Madison):  
 5006E; 5043C.  
 1-CS (off Cultus Bay): 5032A.  
 1-CS (north of Des Moines): 5224A.  
 1-CS (off Agate Pass., Port Madison): 5232A.  
 1-CS (off Fay Bainbridge State Park): 5805A.  
 2-CS (beach seine: south of Fay Bainbridge State Park): 5806A,B.

*Pleuronichthys coenosus*

## Pleuronectidae

University of Washington Boat Log

- 26-CS (Murden Ccve):  
6610A,C,D; 6613A,B; 6706B; 6710A;  
6713C,G,H; 6806B; 6809A; 6812B,C;  
6823-3; 6906A,B,C,D,E; 6912;  
7108A,B,C,D; 7308A.
- 1-CS (off Murder Cove): 6710A2.  
1-CS (trap: Port Madison): 6213.  
1-CS (trap: Blake Island): 6217-4.  
1-CS (training cruise area: mid-channel Skiff Point to West Point): 6914B.
- 9-PO (Agate Pass., buoy N4-N6):  
2/22/49-3; 3/25/49-3; 5006A;  
5048A; 5106E; 5131A; 5132C;  
5206A; 5310.5F.
- 4-PO (south part of Agate Pass.):  
495C; 4910B; 5011C; 5207G.
- 1-PO (north of buoy N4): 5020B.
- 30-PO (off Fletcher Bay to south of Battle Point and Brownsville):  
5223B; 5226B; 5228E; 5232C;  
5235P; 5236C,D; 5301A,D; 5310.3B;  
5323A; 5422A,B; 5707A,G; 5919A;  
5924B; 5932B; 6008A; 6015A;  
6016A1,B1,A2,A3,A4; 6021A; 6109A;  
6111A,B; 6205D2.
- 4-PO ("B-2" to "B-1"):  
5236F; 6205C1,C2,C3.
- 4-PO (off Battle Point and north):  
5309B; 5310.1A; 5422F,G.
- 7-PO (off Manzanita to off Seabold):  
5310.1D,.2D,.4A,.4B,.5B,.5E;  
6215B.
- 2-PO (Point Bolin to Keyport):  
5310.4D,.4E.
- 2-PO (off south of Fletcher Bay):  
5711C; 6118A.
- 8-PO (most off Fletcher Bay):  
6203B,C,D; 6713A,B,E,F; 7313X.
- 6-PO (beach seine: one mile north of Illahee Dock):  
6205A1.1,1.2,2.1,2.2,3.1,3.2.
- 1-PO (off Seabold Wharf): 6617A.
- 46-S (off Golden Gardens to Meadow Point): 4/2/49-2; 4/16/49-2,5;  
495D; 496C; 497E; 498A; 5008B;  
5009K; 5011D; 5014C; 5017D,F;  
5028B; 5034A; 5110B,E,F; 5112C;  
5119C,D,H; 5132A,B; 5203C,D;  
5233C; 5512F,G; 5521A; 5607A,B;  
5704E; 5707J; 5907B,C; 5911A;  
5920E; 6010B,D; 6112A,C; 6206A,B;  
6506A,C.
- 11-S (off Meadow Point to Carkeek Park):  
4/16/49-3; 5211A,B; 5212B,D,E;  
5233A; 6022C; 6510A; 7120A,B.
- 1-S (1/2 mile west of Duwamish Head): 6615A.
- 1-S (Meadow Point to Richmond Beach): 6429A.
- 109-S (beach seine: Golden Gardens to Meadow Point):  
5007D; 5012B,C; 5015A; 5016A,B,D;  
5018A; 5021A,G; 5024C,D; 5030B;  
5032.1A,C; 5036A; 5047A,B,C;
- 5108C; 5114A,B; 5116A,B,C1;  
5119F; 5127C; 5129B; 5134A,B;  
5137A,B; 5208A,D; 5209A,D; 5214A,  
B1,B2,F1,F2; 5215A,B,C,D,F,K,L;  
5308B; 5322A; 5328A; 5404A; 5406;  
5407; 5412A; 5417A; 5424B; 5508C;  
5609B; 5612A; 5706C; 5804A;  
5807B; 5913B; 5920K; 6019A; 6110;  
6113B; 6116A; 6207A,C; 6210C;  
6211; 5-6309; 7-6310; 6311C;  
6319; 6411A,B; 3-6417; 6508A,D;  
6509A,B,C,D; 6511D; 6513A; 6518A,  
B; 6708A; 6711A2,C2; 6716A,B;  
6721A-2; 7209B.
- 17-S (beach seine: Carkeek Park):  
5022A,C; 5219A,B; 5220A,C; 5221B,  
C; 5225B; 5231A; 5311A,B; 5313C;  
5708A,B; 5808A,B.
- 1-S (off Edmonds): 6119U.
- 3-S (beach seine: Alki Point to Duwamish Head): 6619D,E,R.
- 1-S (off West Point): 6721A-2.
- 1-S (Meadow Point): 6414A.
- 1-S (beach seine: north side of West Point): 7311A.
- 1-CP (off Point Sandford): 7/18/49.
- 1-CP (south end of West Pass.):  
7/21/49-1.
- 4-CP (off Camp Sealth):  
5009E,F; 5104CC,DD.
- 2-SS (off McLane Cove to Stretch Island): 7/20/49-3; 5201L.
- 1-SS (off mouth of Budd Inlet):  
7/20/49-4.
- 3-SS (northwest end of Nisqually Reach): 5009I; 7/20/49-5; 5204G.
- 1-SS (north end of Pickering Pass.):  
5009H.
- 1-SS (beach seine: Carr Inlet, west side of Cutts Island): 5037E.
- 9-SS (off Glen Cove to off Raft and Cutts Islands, Carr Inlet):  
5037G; 5045B; 5101E; 5104K,L,M,N,  
O,AA.
- 5-SS (Carr Inlet, off Wauna):  
5037I; 5045I; 5101A; 5104E;  
5227C.
- 1-SS (Oakland Bay, off Shelton):  
5115C.
- 6-SS (Carr Inlet, off Minter Creek to Elgin): 5102C; 5104D; 5133J;  
5135D; 5227D,E.
- 1-SS (Totten Inlet, off Windy Point to Steamboat Island): 5115D.
- 1-SS (Dana Pass., off Unsal Point):  
5201J.
- 1-SS (Dana Pass., Brisco Point to Dofflemeyer Point): 5204H.
- 1-SS (Carr Inlet): 5522C.
- 2-SS (Eld Inlet, trap, one mile northeast of Flapjack Point):  
6208A; 6219-1.

Miscellaneous Logs

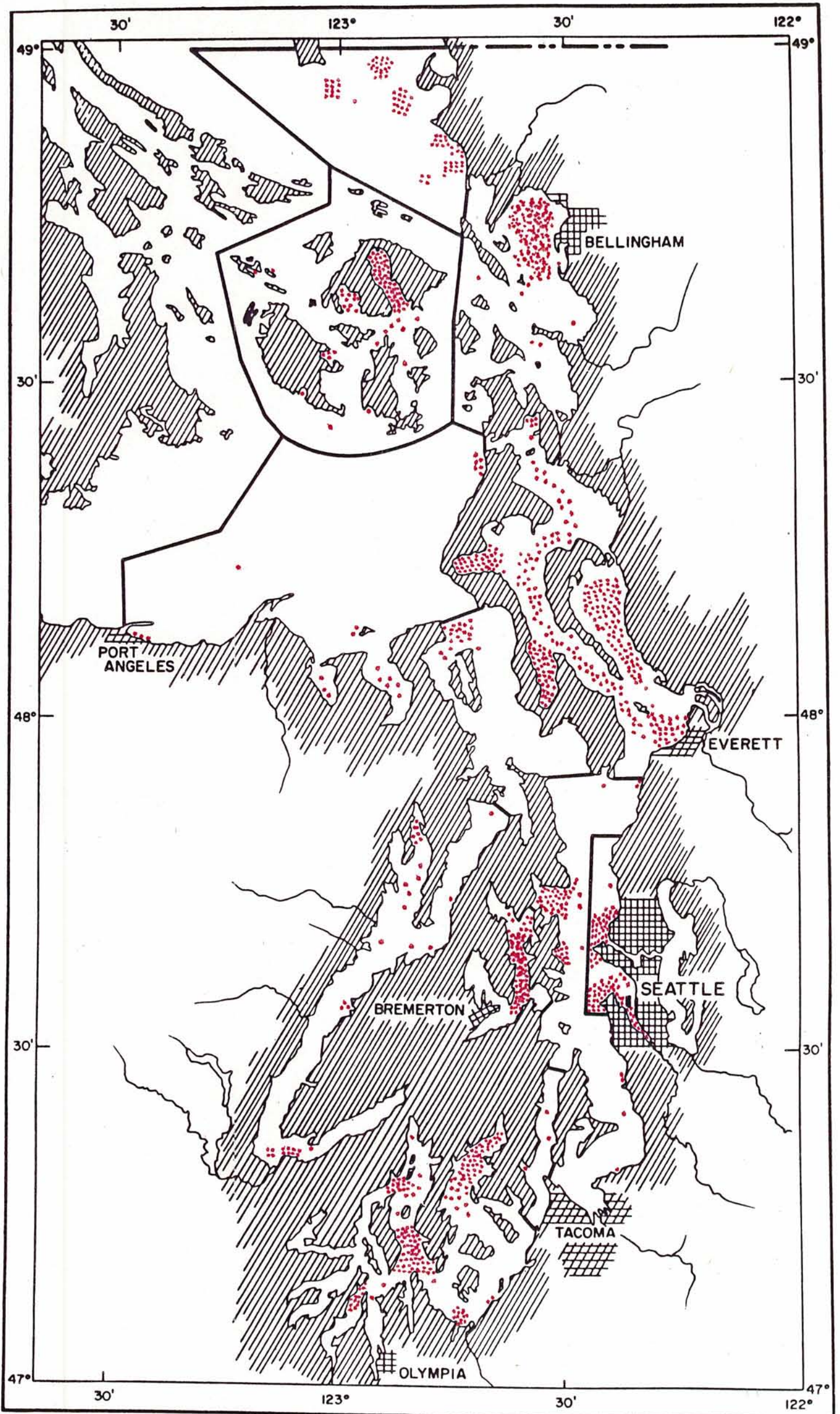
- 1-HC: WSDF, Sport Fish., 1965-70.

*Pleuronichthys coenosus*

## Pleuronectidae

Miscellaneous Logs

- 50+-S (Duwamish Head to Alki Point):  
U.W. Ocean., 1964-67.
- 6-E (Port Gardner Bay):  
U.W. Ocean., P.G., 1962-67.
- 50+-S (Golden Gardens to Meadow Point):  
U.W. Ocean., Hoh, 1963-68.
- 46-PO (south and north of Fletcher Bay): U.W. Ocean., Hoh, 1963-67.
- 50+-SS (Case Inlet, off Taylor Bay to off Whiteman Cove):  
U.W. Ocean., Hoh, 1963-67.
- 10+-SS (Carr Inlet, off Horsehead Bay): U.W. Ocean., Hoh, 1963-67.
- 41-CS (Port Madison):  
U.W. Ocean., Hoh, 1963-68.
- 1-CS (Norma Beach):  
U.W. Ocean., Hoh, 1963-68.
- 2-E (Saratoga Pass., off Demock Point):  
U.W. Ocean., Hoh, 1963-67.
- 1-E (off Demock Point to off Utsalady Point):  
U.W. Ocean., Hoh, 1963-67.
- 7-E (Holmes Harbor):  
U.W. Ocean., Hoh, 1963-67.
- 1-JF (Discovery Bay):  
U.W. Ocean., Hoh, S.J., 1966.
- 1-E (Holmes Harbor):  
U.W. Ocean., Hoh, S.J., 1966.
- 1-SS (Case Inlet): WSDF, Commercial Catch Comp., 1969-70.
- 4-SJ (East Sound, south of Rosario Point): NIH, 1964-66.
- 66-S (Golden Gardens to Carkeek Park): NIH, 1968-71.
- 2-S (Duwamish Head to Alki Point): NIH, 1968-71.
- 1-PO (off Fletcher Bay): NIH, 1968-71.
- 2-PO (Clam Bay): NIH, 1968-71.
- 1-SS (Case Inlet, Stretch Island to Herron Island): NIH, 1968-71.
- 9-CS (Port Madison):  
Van Cleve, trap, 1961-65.
- 3-PO (off Fletcher Bay):  
Van Cleve, trap, 1961-65.
- 1-S (off Edmonds):  
Van Cleve, trap, 1961-65.
- 1-CS (Blake Island):  
Van Cleve, trap, 1961-65.
- 8-SS (entrance to Eld Inlet):  
Van Cleve, trap, 1961-65.
- 1-E (Saratoga Pass., west side just south of Penn Cove):  
Van Cleve, trap, 1961-65.
- 1-SS (Case Inlet):  
Van Cleve, trap, 1961-65.
- 1-JF (beach seine: Port Angeles embayment):  
Peninsula College, 1971.
- 1-JF (lower Discovery Bay):  
Sea Grant, 71111.
- 1-SJ (East Sound): Bruce Miller, Diving Log, 9/9/65.
- 2-CS (Three-Tree Point):  
Bruce Miller, Diving Log, 2/3/67; 5/10/68.
- 2-S (Alki Beach): Bruce Miller, Diving Log, 6/16/67; 5/17/68.
- 2-CS (Port Blakely): Bruce Miller, Diving Log, 5/24/68; 7/12/68.
- 1-S (Golden Gardens): Bruce Miller, Diving Log, 12/4/68.
- 1-S (south of Carkeek Park):  
Sea Grant, 3/17/71.
- 13-CP (beach seine: Gig Harbor Spit): Sea Grant, 72003 (also boat 7208).
- 5-CP (off Gig Harbor Spit): Sea Grant, 72003 (also boat 7208).
- 3-CP (in Gig Harbor): Sea Grant, 72003 (also boat 7208).
- 1-S (beach seine: Golden Gardens):  
Sea Grant, 72023.
- 1-CP (off Gig Harbor Spit):  
Sea Grant, 72025.
- 2-HC (off Big Beef Harbor):  
Sea Grant, 1972.
- 4-S (beach seine: north side of West Point): Sea Grant, 1973.
- 1-CS (beach seine: north of Meadowdale at Lunds Gulch):  
Sea Grant, 73002.
- 8-S (off northwest side of West Point): Sea Grant, 1973.
- 8-S (off southwest side of West Point): Sea Grant, 1973.
- 9-S (north of Meadow Point to Carkeek Park): Sea Grant, 1973.
- 14-S (southwest of Alki Point):  
Sea Grant, 1973.
- 5-SS (off Nisqually River-McAllister Creek Flats): Sea Grant, 1973.
- 4-HC (off southwest of Big Beef Harbor): Sea Grant, 1973.
- 13-SS (McLane Cove toward Stretch Island): Sea Grant, 1973-74.
- 5-SS (west side of Dougall Point):  
Sea Grant, 1973-74.
- 14-SS (mid-channel, McLane Cove to Stretch Island):  
Sea Grant, 1973-74.
- 2-HC (off Union):  
Sea Grant, 1973-74.
- 2-AI (Mutiny Bay):  
Sea Grant, 73049.
- 3-SS (Cormorant Pass.):  
Sea Grant, 73059 and 73060.
- 1-SS (Tatsolo Point):  
Sea Grant, 73059.



*Psettichthys melanostictus*

## Pleuronectidae

Published Records

- 1-PS: Jordan and Gilbert, 1882.  
 1-S (Seattle):  
   Evermann and Goldsborough, 1907.  
 1-AI (Marrowstone Point):  
   Evermann and Goldsborough, 1907.  
 1-SJ: Starks, 1911.  
 1-SJ: Shelford et al., 1935.  
 1-JF (Sequim Bay): Smith, 1936.  
 3-GS: Smith, 1936.  
 10-B (Bellingham Bay): Smith, 1936.  
 1-B (Bellingham Bay, south end of  
   Chuckanut Island):  
   Smith, 1936 (also museum 3836).  
 4-E (Coupeville): Smith, 1936.  
 1-AI (Port Townsend): Smith, 1936.  
 2-HC (Bangor; Dabob Bay):  
   Smith, 1936.  
 3-SJ (Upright Channel; Obstruction  
   Island; East Sound):  
   Smith, 1937.  
 1-SS (Dofflemeyer Point):  
   Smith, 1937.  
 1-JF (mid-channel, northwest of  
   Dungeness Spit): Greenwood, 1957  
   (also NMFS, Cobb 25).  
 1-E (Kiket Island):  
   Stober and Salo, 1970<sub>b</sub>.  
 1-E (Skagit and Similk Bays):  
   Stober and Salo, 1970<sub>b</sub>.  
 5-E (Similk Bay):  
   Stober and Salo, 1970<sub>a</sub>.  
 2-E (Skagit Bay):  
   Stober and Salo, 1970<sub>a</sub>.  
 19-S (Duwamish Head): Salo, 1969.  
 20-E (Port Gardner Bay):  
   Salo, 1969.  
 10-E (Skagit Bay): Salo, 1969.  
 22-SJ (East Sound): Sommani, 1969.  
 1-S (Golden Gardens):  
   Sommani, 1969.  
 50+-B (Bellingham Bay):  
   DiDonato, 1969.  
 1-B (Bellingham Bay):  
   McArn et al., 1968.  
 2-E (Port Susan):  
   McArn et al., 1968.  
 10-S (beach seine: Golden Gardens):  
   Kendall, 1966.  
 4-CS (beach seine: south side of  
   Point Jefferson): Kendall, 1966.  
 1-S (Seattle Harbor):  
   Townsend, 1935.  
 2-SJ (Orcas Island; Lopez Island):  
   Townsend, 1935.  
 1-CS (Dumas Bay): Miller, 1971<sub>b</sub>  
   (also NIH 71105 and 71106).  
 2-CS (Seahurst County Park):  
   Miller, 1971<sub>a</sub> (also boat 7113 and  
   NIH 71101).  
 50+-E (Saratoga Pass.; Port Susan;  
   Port Gardner Bay; sport catch):  
   Haw and Buckley, 1971.  
 2-HC (Anderson Cove): Chew, 1970.

University of Washington  
Museum Collection

- 1-SJ (Davis Bay): 1195.  
 1-SJ (San Juan Island): 1428.  
 4-S (Alki Point):  
   1443; 3570; 4896; 10655.  
 2-SJ (West Sound): 2242; 2524.  
 4-SJ (East Sound):  
   2280; 6071; 17067 (also Friday  
   Harbor Log, 6/20/63); 18657.  
 3-SJ (East Sound, south of Rosario  
   Point): 18658; 18719; 19567 (all  
   also NIH 1964-66).  
 1-SJ (mid East Sound): 18659 (also  
   Friday Harbor Log, 4/3/64).  
 1-SJ (Friday Harbor): 2521.  
 1-SJ (Friday Harbor night light):  
   10651.  
 1-B (eight miles south of  
   Bellingham): 3429.  
 1-B (south end of Bellingham Bay):  
   3524.  
 2-S (Edmonds): 4924; 5518.  
 1-S (North Beach): 5037.  
 1-E (Saratoga Pass., Watsak Point):  
   5214.  
 1-S (south of Richmond Beach):  
   5347.  
 1-E (Port Susan, off Warm Beach):  
   5956 (also boat 5023B).  
 1-E (off Mission Bar):  
   5874 (also boat 5023E).  
 1-SS (Carr Inlet): same collection:  
   8284, 8285, 8286 and 8287.  
 1-S (Golden Gardens): 16928.  
 1-B and E (tagged in Bellingham Bay,  
   recovered at Coupeville): 4603.

Friday Harbor Laboratory Log

- 5-SJ (West Sound): 6/23/51;  
   7/9/52-3 (also boat 5220I);  
   6/26/61; 6/20/69-2; 7/6/71-2.  
 1-SJ (Upright Head): 6/28/51-1.  
 1-SJ (Lopez Sound, Spencer Spit):  
   6/28/51-3.  
 1-B (Bellingham Bay): 6/22/55.  
 1-B (Bellingham Bay, south of Eliza  
   Island): 8/8/55-1.  
 1-SJ (south of Orcas Island):  
   6/24/52.  
 1-SJ (Reid Harbor, Stuart Island):  
   7/9/52-2 (also boat 5220H).  
 1-SJ (west of Salmon Banks, three  
   fathoms): 7/22/52-2.  
 8-SJ (East Sound):  
   8/11/52; 7/6/60-2; 7/26/60;  
   8/13/60-1; 6/20/61; 5/11/62;  
   6/29/71-1; 7/6/71-1.  
 4-SJ (lower East Sound): 7/28/55-2;  
   8/11/55-3; 8/22/55-5; 6/26/73-1.  
 1-SJ (north side Johns Island,  
   second bay): 8/19/52-1.  
 1-SJ (East Sound or West Sound):  
   7/25/55.

*Psettichthys melanostictus*

## Pleuronectidae

Friday Harbor Laboratory Log

- 1-SJ (West Sound and Lopez Sound):  
6/27/60.  
1-SJ (White Beach): 8/16/60-4.  
1-SJ (False Bay): 6/29/61.  
1-SJ (Upright Head into East Sound):  
7/10/61-2.  
1-SJ (East Sound and Lopez Sound):  
7/11/63.  
5-SJ (mid East Sound):  
1/17/64; 2/21/64; 6/5/64;  
7/11/64; 6/20/69-1.  
1-SJ (Friday Harbor Lab):  
7/12/69-2.  
1-SJ (Friday Harbor Lab night  
light): 1969.

University of Washington Boat Log

- 1-SJ (north end of East Sound):  
491M.  
1-SJ (West Sound): 5033L.  
2-SJ (East Sound): 5033M; 6512I.  
17-SJ (training cruise area: East  
Sound, north of Rosario Point):  
6507H; 6517H; 6603H; 6614H;  
6620H; 6630H; 6717H; 6815H;  
6819H; 6908H; 6914H; 7010H;  
7017H; 7110H; 7118H; 7307H;  
7313H.  
1-B (Bellingham Bay): 6822G.  
21-B (training cruise area:  
Bellingham Bay, southwest of Post  
Point):  
6507G9; 6512G; 6517G; 6603G;  
6614G; 6620G; 6630G; 6717G;  
6722G; 6815G; 6819G; 6826G;  
6908G; 6914G; 7010G; 7017G,G.1;  
7110G; 7118G; 7307G; 7313G.  
1-E (Port Susan, off Warm Beach):  
5023A.  
2-E (Penn Cove mouth, off Long Point  
to off Snatelum Point):  
5213A; 5810G.  
4-E (Penn Cove, off Coupeville to  
off Lovejoy Point):  
5213B,C; 5316I,J.  
16-E (Holmes Harbor, south of  
Classic):  
5305A,G; 5307G,H,M,N,U; 5312B,C,  
L; 5316E,M,N; 5501A,B,C.  
5-E (Holmes Harbor, off Dines Point  
to Classic):  
5305C,D; 5307I,J; 5312J.  
22-E (Holmes Harbor):  
5305E,H,L; 5325D; 5327A,B; 5405A,  
B,C,D,E,F; 5420C; 5522D,E; 5604D,  
E,F,H,I; 56130; 5703E.  
3-E (Holmes Harbor, off Rocky Point  
to Dines Point): 5307B,Q; 5327E.  
12-E (Penn Cove):  
5327F,G; 5330G; 5405I,J,K; 5420G;  
5522F,G; 5712A; 5810F; 6117C.  
2-E (Saratoga Pass., off Snatelum  
Point to off Onamac Point):  
5330F; 5712C.  
3-E (Saratoga Pass., off Onamac  
Point to Indian Beach):  
5405L,M,N.  
1-E (Elger Bay): 5405Q.  
1-E: 5712B.  
2-E (Holmes Harbor or Penn Cove):  
6117G,I.  
1-E (Saratoga Pass., Cama Beach to  
Lowell Point): 5712D.  
1-E (Port Susan, north of Kayak  
Point to Tulalip): 7112.  
1-E (training cruise area: Saratoga  
Pass., north of Langley): 7017D.  
1-E (training cruise area: off  
Strawberry Point): 6717F.  
1-E (training cruise area: east of  
Gedney Island): 6908C.  
1-HC (off Sisters light buoy):  
499C.  
1-HC (off Sisters Point): 499G.  
1-HC (off Pleasant Harbor): 7003I.  
1-HC (Anderson Cove): 7009C.  
4-HC (Dabob Bay): 7102B,H,K,N.  
7-HC (Dabob Bay, Broad Spit to Long  
Spit): 6902F,E; 6828A; 7202G,H;  
7303A; 7003A.  
7-CS (Port Madison):  
1/22/49-5; 3/25/49-3; 6/30/49;  
492A; 5006C; 5043A; 5131B.  
1-CS (off Cultus Bay): 5032A.  
1-CS (north of Des Moines): 5224A.  
2-CS (off Agate Pass., Port  
Madison): 5302AA; 5310.2F.  
1-CS (mid-channel, Meadow Point to  
Port Madison): 5709B.  
1-CS (training cruise area: mid-  
channel, Skiff Point to West  
Point): 7118B.  
16-CS (Murden Cove):  
6612A; 6613B; 6713H; 6812B;  
6821.5G; 6906B,C,E,A; 6610A;  
6823; 3-7108; 4/4/73; 7308A.  
4-PO (Agate Pass., buoy N4-N6):  
5006A; 5048A; 5131A; 5315C.  
1-PO (south part of Agate Pass.):  
5011C.  
21-PO (off south of Fletcher Bay):  
5229A,C,D; 5413B,C,D,E,F; 5421B;  
5503B; 5801A,C; 5926B,C,D,E;  
6016B4; 6118A,B,C,D.  
8-PO (off Manzanita to Seabold):  
5236B; 5310.1D,.2A,.4B,.5B,.5E;  
6215A,B.  
6-PO ("B-2" to "B-1"): 5236F;  
5301C; 5526A; 6205C1,C2,C3.  
2-PO (Point Bolin to Keyport):  
5310.4D,.4E.  
1-PO (trap): 6305.2.  
111-PO (off Fletcher Bay to south of  
Battle Point and Brownsville):  
5206B; 5207D,E; 5223B; 5226A,B;  
5228E,F; 5230F; 5232C; 5235P;  
5236C,D,E; 5301A,B; 5303; 5306A;  
5309A; 5310.3B; 5315B; 5317A,B;  
5323A; 5401A; 5402X; 5404.1;  
5409.1; 5413A; 5414.1C; 5421A;

*Psettichthys melanostictus*

## Pleuronectidae

University of Washington Boat Log

- 5422A,B,C; 5423A; 5503A; 5504A,B; 5507; 5523A,E; 5602A,B; 5615A,B,C; 5707A,B,G,H; 5709C; 5711A; 5809A; 5814; 5901AK; 5904A,B,C; 5906A; 5912A; 5915A,B; 5919A; 5922A; 5923A,B; 5924B; 5927C; 5931B; 6001AM,AN; 6003A; 6006A; 6008A,B; 6011A; 6016A1,B1,A2,B2,A3,B3,A4,B5,A5; 6021A,B,C,D,E; 6100; 6101A; 6103; 6111A; 6201; 6202.5; 6205D1,D2,D3; 6317; 6320A; 6403AF; 6406C; 6425-1A,2A; 6427A,B; 6504; 6504.5; 6507K; 6707.
- 1-PO (off Seabold Wharf): 6617A.  
1-PO (Brownsville to White Point): 6806A.  
36-PO (most off Fletcher Bay): 5306B; 5812B; 5926A; 6002A; 6007B; 6203C; 6214; 6303.1; 6407.2; 6415; 6419; 6515-1,2; 6711C; 6713A,B,E,F; 6715; 6716.5; 6801; 6813.5; 6821.5F; 6916D,H; 7011A,B; 702C; 7104-1,2; 7105-1,2; 7107A,B; 7302A; 7313X.  
3-PO (off Battle Point and north): 5309B; 5310.3A; 5422F.  
17-S (off Golder Gardens to Meadow Point): 496C; 5008B; 5110F; 5203C,D; 5512F; 5607B; 5907D; 5931A; 6005A; 6010A; 6112A,B,C; 6206A; 6506A,C.  
18-S (beach seine: Golden Gardens to Meadow Point): 5012B; 5030B; 5116F; 5407; 5609A; 5612A; 5706A; 5804A; 6310; 6311C,D; 6319; 6411A; 6511D; 6518A,B; 7209A,B.  
3-S (beach seine: Carkeek Park): 5022A; 5219A; 5808A.  
5-S (off Meadow Point to Carkeek Park): 5233A; 6414B; 6510A; 7120A,B.  
2-S (beach seine: north side of West Point): 7311A,C.  
3-S (beach seine: Alki Point to Duwamish Head): 6619J,N,P.  
1-CP (off north of Camp Sealth): 7/21/49-2.  
1-CP (Olalla to Maplewood): 6703D.  
2-SS (off McLane Cove to Stretch Island): 7/20/49-3; 5201L.  
1-SS (north end of Pickering Pass. to off McLane Cove): 5009H.  
27-SS (Carr Inlet, off Glen Cove to off Raft and Cutts Islands): 5009J; 5045A,B,C; 5101E,F; 5104M,Y,AA; 5126M; 5201A,B,O; 5204A,B,C,E; 5213D; 5227B; 5613B,C,D,E,F,G,H,I.  
25-SS (Carr Inlet, off Minter Creek to Elgin): 5037H; 5045D,E,G,J; 5046C; 5101C; 5102C; 5104D,I,V; 5126D,F; 5133J; 5135A,B,D; 5201G,P; 5213F; 5227D,E,F,G,I.  
9-SS (Carr Inlet, off Wauna): 5045I; 5101A; 5104E,F,W; 5126L; 5227A,C; 5037I.  
1-SS (Carr Inlet, mid-channel, north of Home): 5104R.  
1-SS (Case Inlet, off Victor): 5126G.  
1-SS (Case Inlet, west of Herron Island): 5126H.  
1-SS (northwest end of Nisqually Reach): 5204G.  
1-SS (Dana Pass., Brisco Point to Dofflemeyer Point): 5204H.  
6-SS (Carr Inlet): 5522A,B,C; 5605A,B,D.  
2-SS (Case Inlet): 5613K,L.  
2-SS (trap, Eld Inlet entrance): 6217-3; 6219-2.  
2-SS (Carr Inlet, Glen Cove to Green Point): 6724B-2,3.  
1-SS (Case Inlet, north of Herron Island): 6724C.

Miscellaneous Logs

- 2-S (West Point to Magnolia): Metro, 1963-70.  
1-JF (off West Beach): WSDF, Sport Fish., 1965-70.  
1-E (Everett): WSDF, Sport Fish., 1965-70.  
1-S (Elliott Bay): WSDF, Sport Fish., 1965-70.  
3-SS: WSDF, Sport Fish., 1965-70.  
3-HC: WSDF, Sport Fish., 1965-70.  
23-S (Duwamish Head to Alki Point): U.W. Ocean., 1964-67.  
50+-E (Port Gardner Bay): U.W. Ocean., P.G., 1962-67.  
241-PO (south of Fletcher Bay): U.W. Ocean., P.O., 1964-65.  
27-S (Golden Gardens to Meadow Point): U.W. Ocean., Hoh, 1963-68.  
50+-PO (south and north of Fletcher Bay): U.W. Ocean., Hoh, 1963-67.  
1-HC (Seabeck): U.W. Ocean., Hoh, 1963-67.  
50+-SS (Case Inlet, off Taylor Bay to off Whiteman Cove): U.W. Ocean., Hoh, 1963-67.  
1-SS (Nisqually Flats): U.W. Ocean., Hoh, 1963-67.  
7-SS (Carr Inlet, off Horsehead Bay): U.W. Ocean., Hoh, 1963-67.  
47-CS (Port Madison): U.W. Ocean., Hoh, 1963-68.  
20-E (Port Gardner Bay): U.W. Ocean., Hoh, 1963-67.  
12-E (Port Susan): U.W. Ocean., Hoh, 1963-67.  
10-E (Penn Cove): U.W. Ocean., Hoh, 1963-67.  
7-E (Saratoga Pass., off Demock Point): U.W. Ocean., Hoh, 1963-67.

*Psettichthys melanostictus*

## Pleuronectidae

Miscellaneous Logs

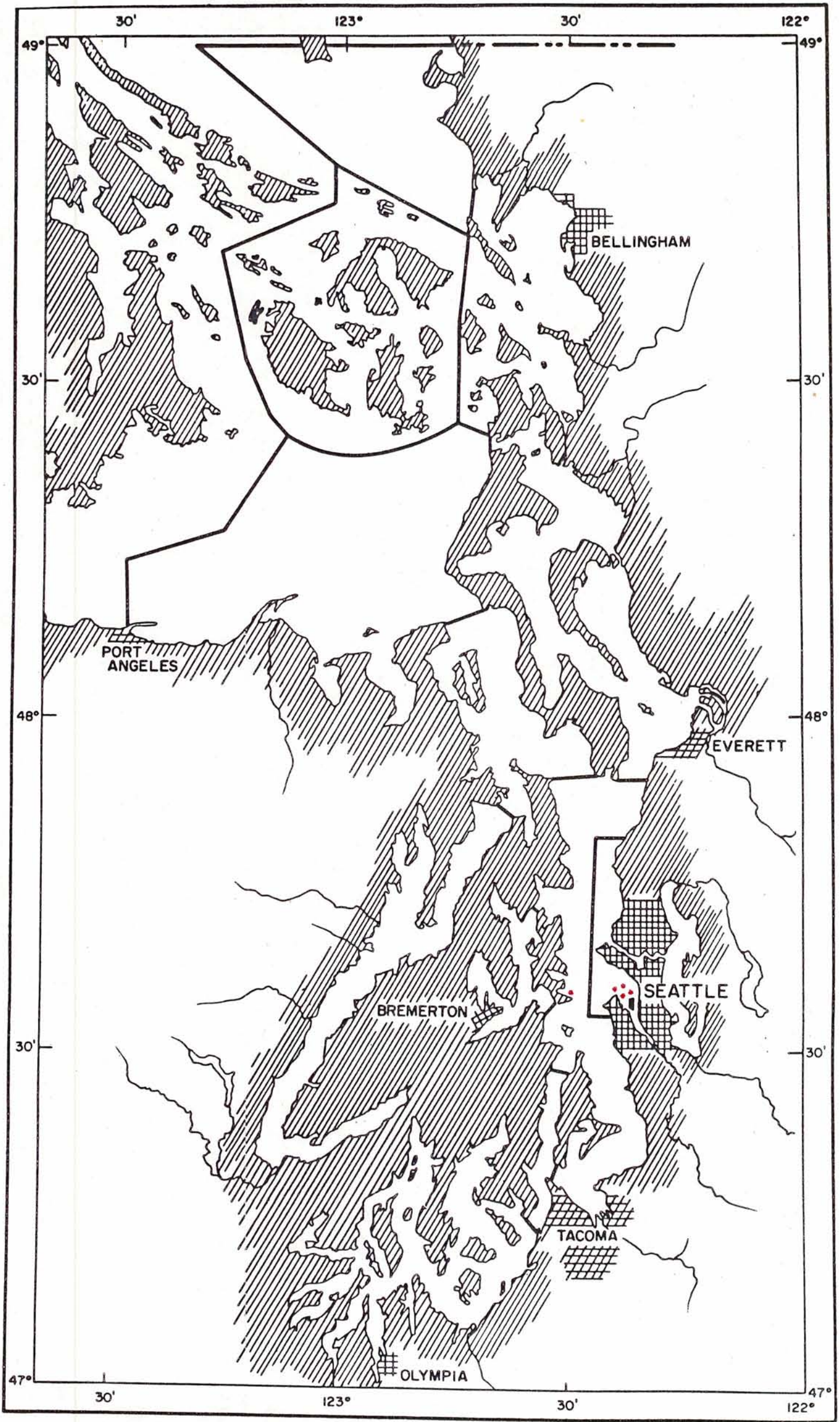
- 11-E (off Demock Point to Utsalady Point):  
U.W. Ocean., Hoh, 1963-67.
- 9-E (Holmes Harbor):  
U.W. Ocean., Hoh, 1963-67.
- 1-CS (Skiff Point to Point Jefferson): U.W. Ocean., herring trawl, 1968-69.
- 3-AI (Port Townsend Bay):  
U.W. Ocean., Hoh, S.J., 1966.
- 1-JF (Discovery Bay):  
U.W. Ocean., Hoh, S.J., 1966.
- 2-B (Padilla Bay, near William Point):  
U.W. Ocean., Hoh, S.J., 1966.
- 1-B (Samish Bay):  
U.W. Ocean., Hoh, S.J., 1966.
- 2-SJ (West Sound):  
U.W. Ocean., Hoh, S.J., 1966.
- 6-SJ (East Sound):  
U.W. Ocean., Hoh, S.J., 1966.
- 7-E (Penn Cove):  
U.W. Ocean., Hoh, S.J., 1966.
- 1-E (Utsalady):  
U.W. Ocean., Hoh, S.J., 1966.
- 2-E (Port Susan):  
U.W. Ocean., Hoh, S.J., 1966.
- 4-E (Port Gardner Bay):  
U.W. Ocean., Hoh, S.J., 1966.
- 3-E (Holmes Harbor):  
U.W. Ocean., Hoh, S.J., 1966.
- 1-JF (Discovery Bay): WSDF, groundfish trawl, through 1970.
- 4-AI (Port Townsend): WSDF, groundfish trawl, through 1970.
- 4-JF (Discovery Bay): WSDF, Commercial Catch Comp., 1966-70.
- 2-E (Holmes Harbor; Saratoga Pass.): WSDF, Commercial Catch Comp., 1966-70.
- 1-SS (Carr Inlet): WSDF, Commercial Catch Comp., 1969-70.
- 3-SS (Case Inlet): WSDF, Commercial Catch Comp., 1969-70.
- 14-AI (east of Port Townsend):  
NMFS, Cobb 35.
- 1-JF (west of Protection Island):  
NMFS, Cobb 35.
- 3-PO (south of Fletcher Bay):  
NMFS, Cobb 68.
- 1-B (Eliza Island, Bellingham Bay):  
NMFS, Cobb 68.
- 21-SJ (East Sound, south of Rosario Point): NIH, 1964-66.
- 2-SJ (East Sound): NIH, 1968-71.
- 6-B (Bellingham Bay, off Nooksack River to Marine Drive):  
NIH, 1968-71.
- 39-S (Golden Gardens to Carkeek Park): NIH, 1968-71.
- 3-SS (Case Inlet, Stretch Island to Herron Island): NIH, 1968-71.
- 9-CS (Port Madison):  
Van Cleve, trap, 1961-65.
- 1-PO (off Fletcher Bay):  
Van Cleve, trap, 1961-65.
- 12-SS (entrance to Eld Inlet):  
Van Cleve, trap, 1961-65.
- 4-E (Holmes Harbor):  
Van Cleve, trap, 1961-65.
- 2-E (Saratoga Pass. on west side just south of Penn Cove; Penn Cove): Van Cleve, trap, 1961-65.
- 3-JF (beach seine: Port Angeles embayment):  
Peninsula College, 1971.
- 2-JF (lower Sequim Bay):  
Sea Grant, 71110.
- 19-GS (tow area 1, mouth of Boundary Bay):  
WSDF, Gulf Georgia, 1969-71.
- 18-GS (tow area 2, off Birch Bay):  
WSDF, Gulf Georgia, 1969-71.
- 11-GS (tow area 3, off Cherry Point):  
WSDF, Gulf Georgia, 1969-71.
- 13-GS (tow area 4, off north of Neptune Beach):  
WSDF, Gulf Georgia, 1969-71.
- 4-GS (tow area 5, north of Alden Bank):  
WSDF, Gulf Georgia, 1969-71.
- 12-GS (tow area 6, southeast of Point Roberts):  
WSDF, Gulf Georgia, 1969-71.
- 1-GS (tow area 9, mid-channel):  
WSDF, Gulf Georgia, 1969-71.
- 1-SJ (East Sound): Bruce Miller, Diving Log, 9/9/65.
- 1-JF (west of Protection Island):  
NMFS, Cobb, 2/28/73.
- 1-S (south of Carkeek Park):  
Sea Grant, 3/17/71.
- 1-CP (in Gig Harbor): Sea Grant, 72003 (also boat 7208).
- 1-GS (beach seine: south of Cherry Point): Sea Grant, 72008.
- 3-GS (south of Cherry Point):  
Sea Grant, 72009.
- 8-S (Duwamish River estuary, between 16th and 1st Ave. S. bridges):  
Sea Grant, 1972.
- 5-JF (beach seine: West Beach):  
Sea Grant, 72017.
- 2-GS (south of Cherry Point):  
Sea Grant, 72019.
- 7-SS (off Nisqually River-McAllister Creek Flats): Sea Grant, 1972.
- 4-S (beach seine: Golden Gardens):  
Sea Grant, 1972.
- 1-HC (off Big Beef Harbor):  
Sea Grant, 72026.
- 1-SS (beach seine: Nisqually Head):  
Sea Grant, 72030.
- 2-B (Bellingham Bay, off Nooksack Flats): Sea Grant, 72035.
- 8-S (beach seine: north side of West Point): Sea Grant, 1973.
- 4-S (beach seine: south side of West Point): Sea Grant, 1973.
- 5-S (off northwest side of West Point): Sea Grant, 1973.

*Psettichthys melanostictus*

## Pleuronectidae

Miscellaneous Logs

- 3-S (off southwest side of West Point): Sea Grant, 1973.  
4-S (north of Meadow Point to Carkeek Park): Sea Grant, 1973.  
4-S (southwest of Alki Point): Sea Grant, 1973.  
4-PO (off south of Fletcher Bay): Sea Grant, 73008.  
8-S (Duwamish River estuary, between 1st and 16th Ave. S. bridges): Sea Grant, 1973.  
7-S (Duwamish River estuary, upstream from 16th Ave. S. bridge): Sea Grant, 1973.  
6-S (Duwamish River estuary, downstream from 1st Ave. S. bridge): Sea Grant, 1973.  
6-SS (off Nisqually River-McAllister Creek Flats): Sea Grant, 1973.  
3-B (Bellingham Bay, off Nooksack River Flats): Sea Grant, 1973.  
1-SS (McLane Cove to Stretch Island): Sea Grant, 1973.  
1-SS (west side of Dougall Point): Sea Grant, 1973.  
11-SS (mid-channel, McLane Cove to Stretch Island): Sea Grant, 1973-74.  
8-HC (off Union): Sea Grant, 1973.  
4-HC (off Skokomish River Flats): Sea Grant, 1973.  
2-SS (Tatsolo Point): Sea Grant, 73059.  
1-B (west of Lurmi Island): WSDF, Commercial Catch Comp., 1966-71.



Published Records

- 1-PS: Kincaid, 1919.
- 1-S (off Duwamish Head launch ramp):  
Seattle Times, 8/26/59, p. 44.
- 3-S (off Duwamish Head; near West  
waterway; Elliott Bay):  
Seattle Times, 8/28/62, p. 11.

Miscellaneous Logs

- 1-CS (Blakely Rock):  
Bill High, Diving, 9/23/62.